



































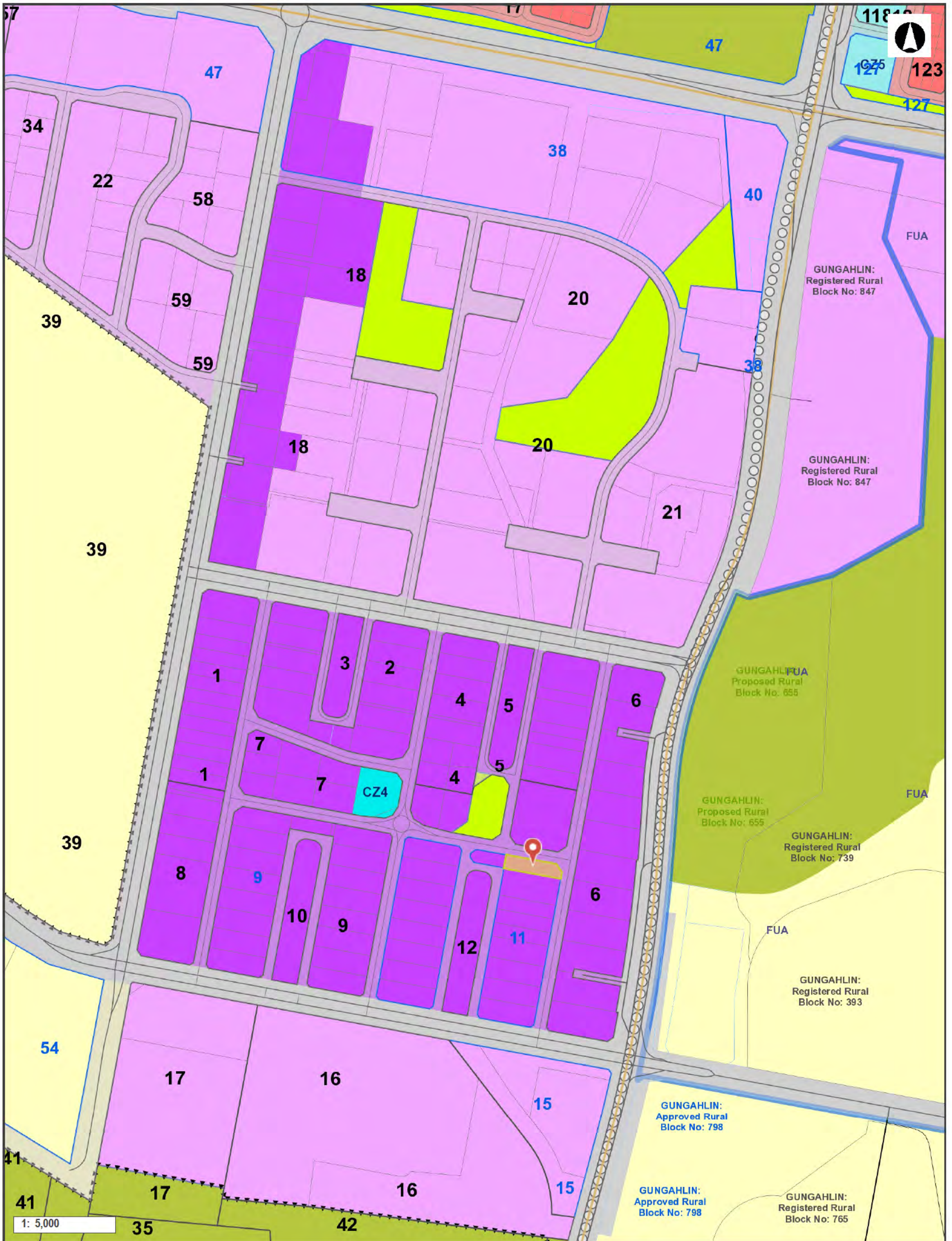


Legend

-  ACT Border
-  Sealed - Line
-  Unsealed - Line
-  Road Delimiter
-  R Sections
-  Reserve - Highway
-  Reserve - Rural Arterial
-  Reserve - Rural Distributor
-  Reserve - Rural Residential
-  Reserve - Rural Special
-  Reserve - Urban Arterial
-  Reserve - Urban Distributor
-  Reserve - Urban Exclusive
-  Reserve - Urban Residential
-  National or State Highway
-  Arterial Road
-  Sub arterial Road
-  Collector Road
-  Local Road
-  Aircraft Landing
-  Railway
-  Districts
-  Divisions
-  Registered 1-10k
-  Approved 1-10k
-  Proposed 1-10k
-  Urban Registered Blocks
-  Rural Registered Blocks
-  Stratum Registered Blocks
-  Urban Approved Blocks
-  Rural Approved Blocks
-  Stratum Approved Blocks
-  Urban Proposed Blocks
-  Rural Proposed Blocks
- All Blocks

Purpose clauses adjacent to premises

Block/Section/Suburb	Purpose clause
19/11 Mitchell Units Plan	
U 1, 2, 3, 4, 6, 8, 9, 12 - 19/11 Mitchell	(a) To use the said parcel only for one or more of the following purposes: i) any manufacturing process other than offensive hazardous or noxious industries and the retail sale of goods manufactured on the premises other than the retail sale of food stuffs and beverages; ii) storage and wholesale disposal of goods; iii) repair and servicing of vehicles caravans boats and machinery including the sale of parts and accessories thereof; iv) auction rooms second hand stores and other businesses concerned with the storage and sale of used goods; and v) the storage sale distribution or hire of building materials and equipment builder's hardware garden supplies sporting equipment coal and firewood;
U 5 - 19/11 Mitchell	... (xi) Unit 5 may also be used for the purpose of a shop LIMITED to take-away food shop;
U 7 - 19/11 Mitchell	... UNIT No. 7 MAY ALSO be used for offices and/or personal services;
U 10 - 19/11 Mitchell	... PROVIDED ALWAYS THAT Unit No.10 may be used for office purposes.
U 11 - 19/11 Mitchell	Unit 11 may also be used for the purpose of offices and/or personal services;
U 13, 14, 15 & 16 - 19/11 Mitchell	Unit 13 may also be used for the purpose of offices, industrial trades and an educational establishment; Unit 14 may also be used for the purpose of offices, industrial trades and an educational establishment; Unit 15 may also be used for the purpose of offices, industrial trades and an educational establishment; Unit 16 may also be used for the purpose of offices, industrial trades and an educational establishment.
31/11 Mitchell Units Plan	
U 3, 4	To use the premises only for the purpose of: i) for the period terminating on eleventh day of June One thousand nine hundred and ninety four for the purpose only of the servicing and repairing of motor vehicles and for the storage and sale of spare parts in connection therewith; and ii) for the remainder of the term of the lease for the purpose set out in (i) above and any manufacturing process which is not offensive hazardous or noxious;
U 1, 2	(iii) units 1 and 2 may also be used for the purpose of vehicle sales;
44/7 Mitchell Corkhill Bros	To use the land for one or more of the following purposes: (i) bulk landscape supplies; and (ii) bulky goods retailing;



Legend

-  ACT Border
-  Sealed - Line
-  Unsealed - Line
-  Road Delimiter
-  R Sections
-  Reserve - Highway
-  Reserve - Rural Arterial
-  Reserve - Rural Distributor
-  Reserve - Rural Residential
-  Reserve - Rural Special
-  Reserve - Urban Arterial
-  Reserve - Urban Distributor
-  Reserve - Urban Exclusive
-  Reserve - Urban Residential
-  National or State Highway
-  Arterial Road
-  Sub arterial Road
-  Collector Road
-  Local Road
-  Aircraft Landing
-  Railway
-  Districts
-  Divisions
-  Registered 1-10k
-  Approved 1-10k
-  Proposed 1-10k
-  Urban Registered Blocks
-  Rural Registered Blocks
-  Stratum Registered Blocks
-  Urban Approved Blocks
-  Rural Approved Blocks
-  Stratum Approved Blocks
-  Urban Proposed Blocks
-  Rural Proposed Blocks
- All Blocks
- RZ2 Label
- RZ3 Label
- RZ4 Label
- RZ5 Label
- CZ2 Label
- CZ3 Label
- CZ4 Label
- CZ5 Label
- CZ6 Label
-  Intertown Public Transport Route
-  Main Avenues and Approach Routes -line
-  Public Land - line
-  Public Land - polygon
-  FUA -Future Urban Areas
-  S - Special Requirements
-  Pa - a wilderness area
-  Pb - a national park
-  Pc - a nature reserve
-  Pd - a special purpose reserve
-  Pe - an urban open space
-  Pf - a cemetery or burial ground
-  Pg - the protection of water supply
-  Ph - a lake
-  Pi - a sport and recreation reserve
-  Designated Areas
-  Residential - RZ1 - Suburban
-  Residential - RZ2 - Suburban Core
-  Residential - RZ3 - Urban Residential
-  Residential - RZ4 - Medium Density Residential
-  Residential - RZ5 - High Density Residential
-  Communities Facilities
-  Commercial - CZ1 - Core
-  Commercial - CZ2 - Business
-  Commercial - CZ3 - Services
-  Commercial - CZ4 - Local Centre
-  Commercial - CZ5 - Mixed Use
-  Commercial - CZ6 - Leisure and Accommodation
-  Industrial - IZ1 - General Industrial
-  Industrial - IZ2 - Industrial Mixed Use
-  Urban Parks and Recreation - PRZ1 - Urban Open Spaces
-  Urban Parks and Recreation - PRZ2 - Restricted Access Recreation
-  Transport and Services - TSZ1 - Transport
-  Transport and Services - TSZ2 - Services
-  Non Urban - NUZ1 - Broadacre
-  Non Urban - NUZ2 - Rural
-  Non Urban - NUZ3 - Hills Ridges and Buffers
-  Non Urban - NUZ4 - River Corridor
-  Non Urban - NUZ5 - Mountain and Bushlands