

BUILDING LEVELS		
ROOF	672.277	
LEVEL 22	668.395	
LEVEL 21	665.145	
LEVEL 20	661.895	
LEVEL 19	658.645	
LEVEL 18	655.395	
LEVEL 17	652.145	
LEVEL 16	648.895	
LEVEL 15	645.645	
LEVEL 14	642.395	
LEVEL 13	639.145	
LEVEL 12	634.915	
LEVEL 11	631.665	
LEVEL 10	628.415	
LEVEL 9	625.165	
LEVEL 8	621.915	
LEVEL 7	618.665	
LEVEL 6	615.415	
LEVEL 5	612.165	
LEVEL 4	608.915	
LEVEL 3	605.665	
LEVEL 2	602.415	
LEVEL 1	599.165	
MEZZANINE	595.546	
GROUND FLOOR	591.855	PART OF THIS FLOOR IS RAISED UP TO 591.855
BASEMENT	RL 588.161	

AMENDMENTS

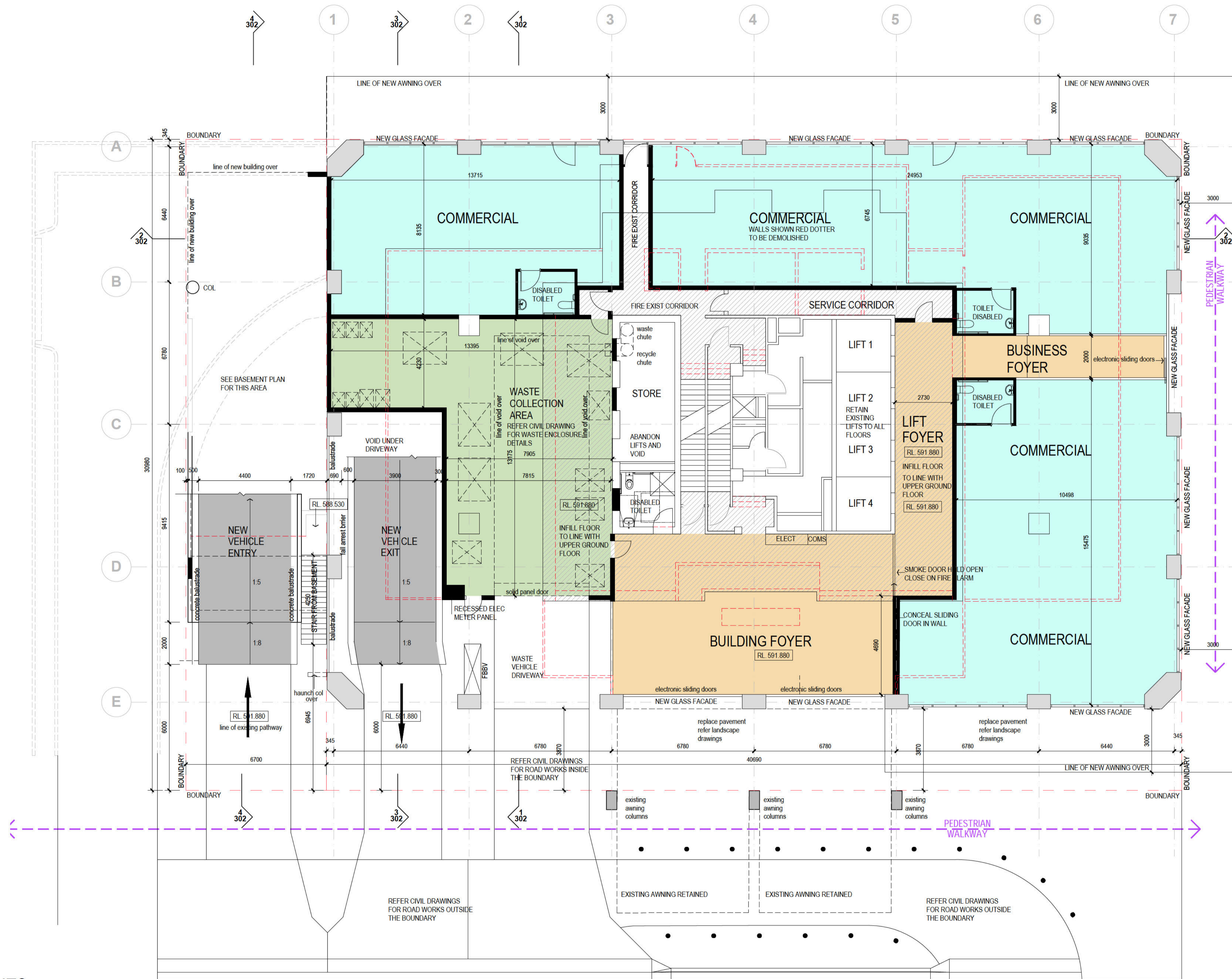
**BASEMENT PLAN**  
DEVELOPMENT APPLICATION

**LOVETT TOWER**  
SCALE 1:100 @ A1 1:200 @ A3  
DATE : 08-03-21

BLOCK 6 SECTION 8 PHILLIP  
BLOCK 1 SECTION 173 PHILLIP  
BLOCK 1 SECTION 174 PHILLIP  
BLOCK 1 SECTION 175 PHILLIP



**A101 (5)**



WALLS SHOWN RED DOTTED TO BE DEMOLISHED

AREA OF RAISED FLOOR TO LINE WITH EXISTING UPPER GROUND FLOOR

BUILDING LEVELS		
ROOF	672.277	
LEVEL 22	668.395	
LEVEL 21	665.145	
LEVEL 20	661.895	
LEVEL 19	658.645	
LEVEL 18	655.395	
LEVEL 17	652.145	
LEVEL 16	648.895	
LEVEL 15	645.645	
LEVEL 14	642.395	
LEVEL 13	638.240	
LEVEL 12	634.915	
LEVEL 11	631.665	
LEVEL 10	628.415	
LEVEL 9	625.165	
LEVEL 8	621.915	
LEVEL 7	618.666	
LEVEL 6	615.415	
LEVEL 5	612.165	
LEVEL 4	608.915	
LEVEL 3	605.665	
LEVEL 2	602.415	
LEVEL 1	599.165	
MEZZANINE	595.546	
GROUND FLOOR	591.855	PART OF THIS FLOOR IS RAISED UP TO 591.855
BASEMENT	RL 588.161	

AMENDMENTS

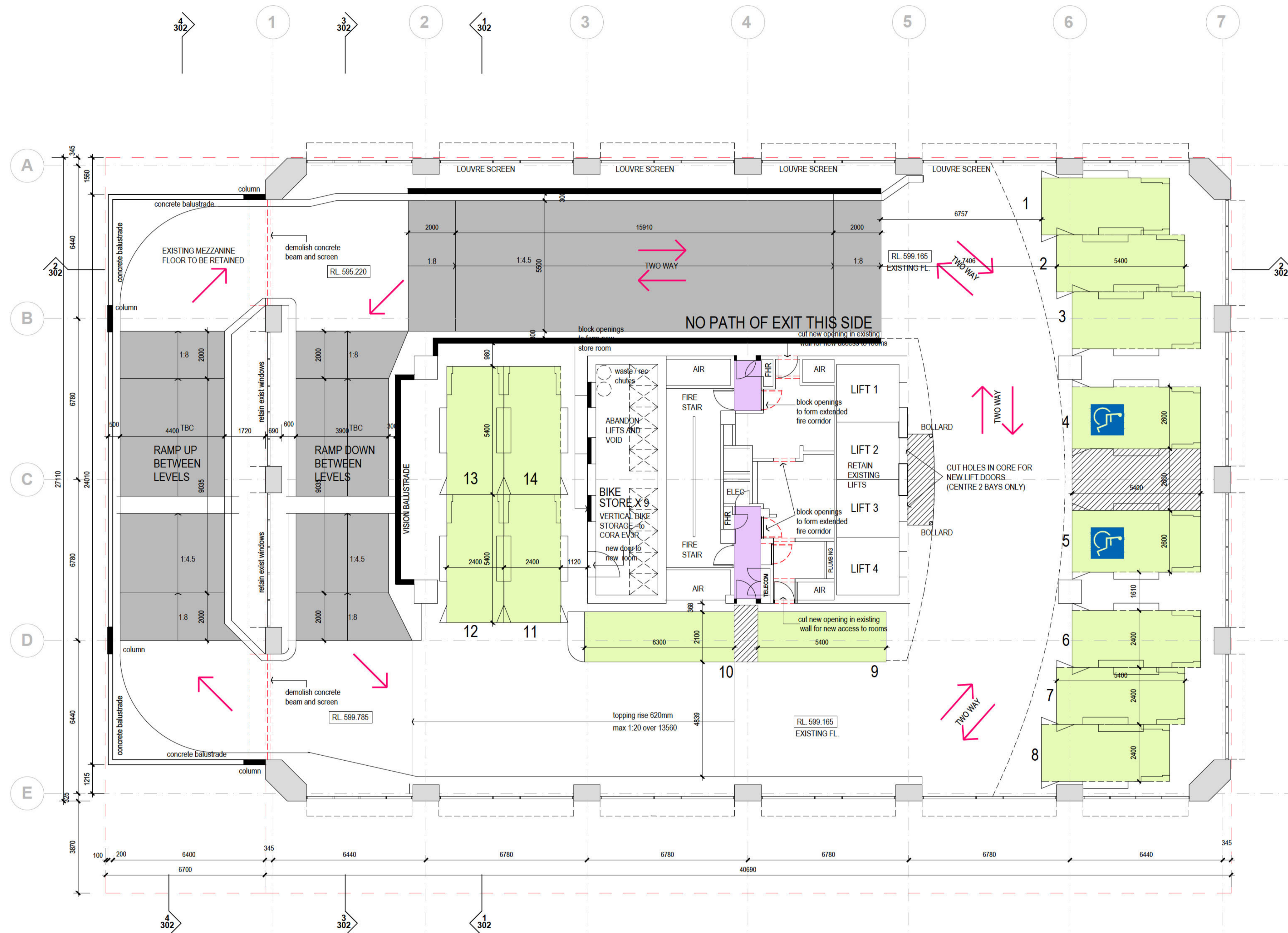
**GROUND FLOOR PLAN**  
DEVELOPMENT APPLICATION

**LOVETT TOWER**  
SCALE 1:100 @ A1 1:200 @ A3  
DATE : 08-03-21

BLOCK 6 SECTION 8 PHILLIP  
BLOCK 1 SECTION 173 PHILLIP  
BLOCK 1 SECTION 174 PHILLIP  
BLOCK 1 SECTION 175 PHILLIP



**A102 (5)**



WALLS SHOWN RED DOTTED TO BE DEMOLISHED

BUILDING LEVELS		
LEVEL	RL	REMARKS
ROOF	672.277	
LEVEL 22	668.395	
LEVEL 21	665.145	
LEVEL 20	661.895	
LEVEL 19	658.645	
LEVEL 18	655.395	
LEVEL 17	652.145	
LEVEL 16	648.895	
LEVEL 15	645.645	
LEVEL 14	642.395	
LEVEL 13	638.240	
LEVEL 12	634.915	
LEVEL 11	631.665	
LEVEL 10	628.415	
LEVEL 9	625.165	
LEVEL 8	621.915	
LEVEL 7	618.666	
LEVEL 6	615.415	
LEVEL 5	612.165	
LEVEL 4	608.915	
LEVEL 3	605.665	
LEVEL 2	602.415	
LEVEL 1	599.165	
MEZZANINE	595.546	
GROUND FLOOR	591.855	PART OF THIS FLOOR IS RAISED UP TO 591.855
BASEMENT	RL 588.161	

# LEVEL 1

## AMENDMENTS

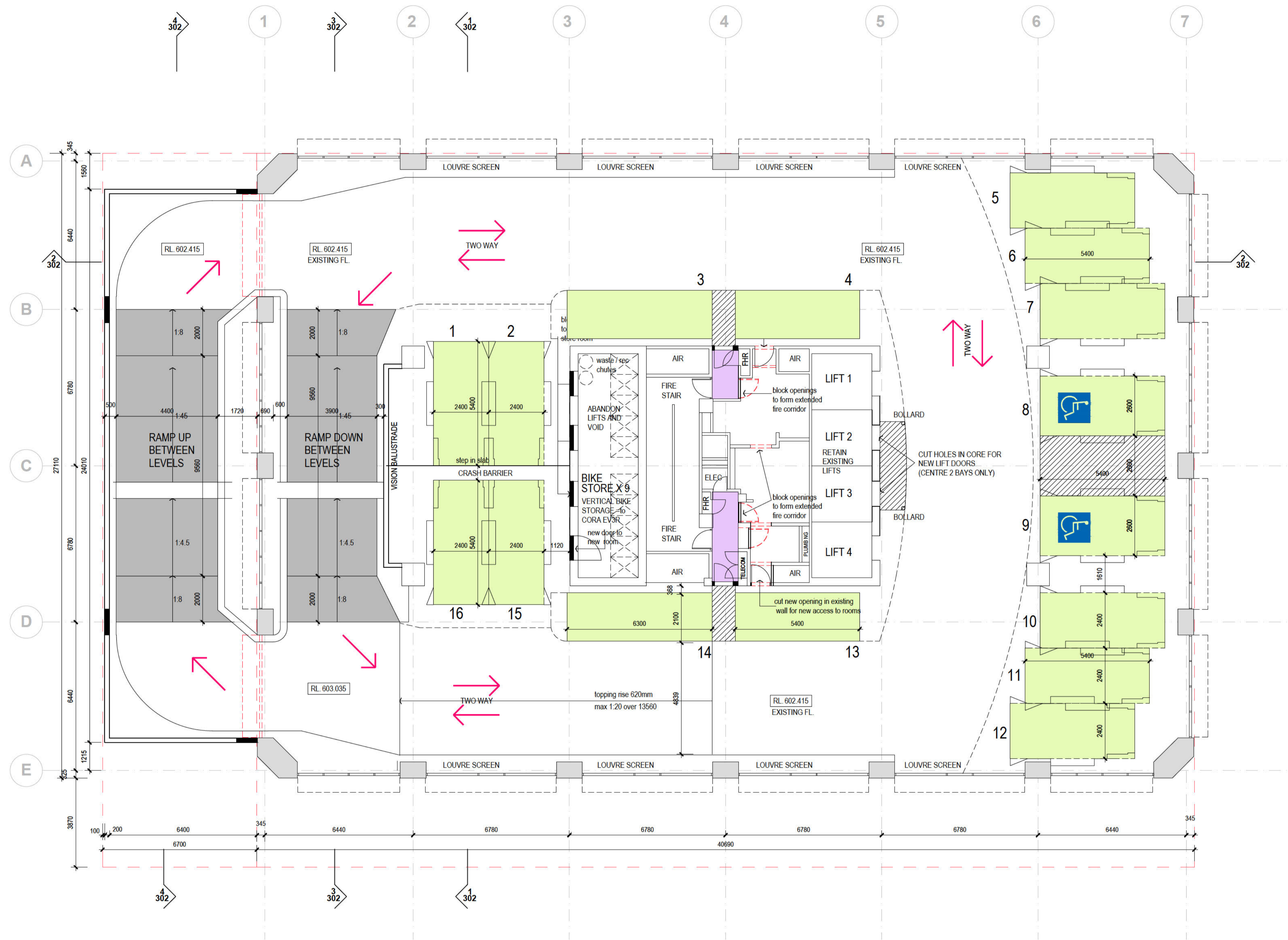
**LEVEL 1**  
DEVELOPMENT APPLICATION

**LOVETT TOWER**  
SCALE 1:100 @ A1 1:200 @ A3  
DATE : 08-03-21

BLOCK 6 SECTION 8 PHILLIP  
BLOCK 1 SECTION 173 PHILLIP  
BLOCK 1 SECTION 174 PHILLIP  
BLOCK 1 SECTION 175 PHILLIP



**A104 (5)**



WALLS SHOWN RED DOTTED TO BE DEMOLISHED

BUILDING LEVELS	
ROOF	672.277
LEVEL 22	668.395
LEVEL 21	665.145
LEVEL 20	661.895
LEVEL 19	658.645
LEVEL 18	655.395
LEVEL 17	652.145
LEVEL 16	648.895
LEVEL 15	645.645
LEVEL 14	642.395
LEVEL 13	638.240
LEVEL 12	634.915
LEVEL 11	631.665
LEVEL 10	628.415
LEVEL 9	625.165
LEVEL 8	621.915
LEVEL 7	618.666
LEVEL 6	615.415
LEVEL 5	612.165
LEVEL 4	608.915
LEVEL 3	605.665
LEVEL 2	602.415
LEVEL 1	599.165
MEZZANINE	595.546
GROUND FLOOR	591.855
BASEMENT	RL 588.161

# LEVEL 2

## AMENDMENTS

# LEVEL 2

DEVELOPMENT APPLICATION

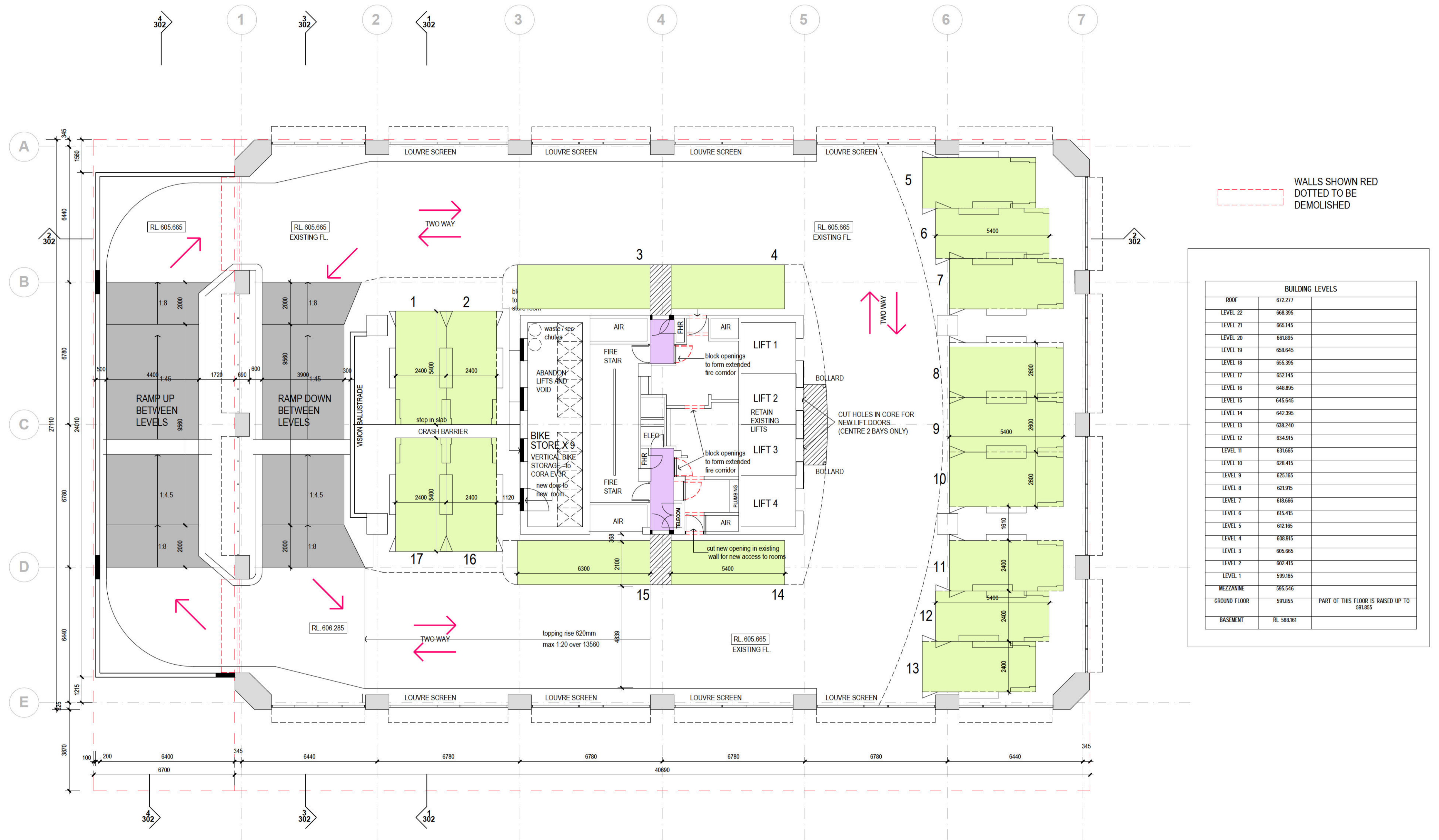
# LOVETT TOWER

SCALE 1:100 @ A1 1:200 @ A3  
DATE : 08-03-21

BLOCK 6 SECTION 8 PHILLIP  
BLOCK 1 SECTION 173 PHILLIP  
BLOCK 1 SECTION 174 PHILLIP  
BLOCK 1 SECTION 175 PHILLIP



# A105 (5)



AMENDMENTS

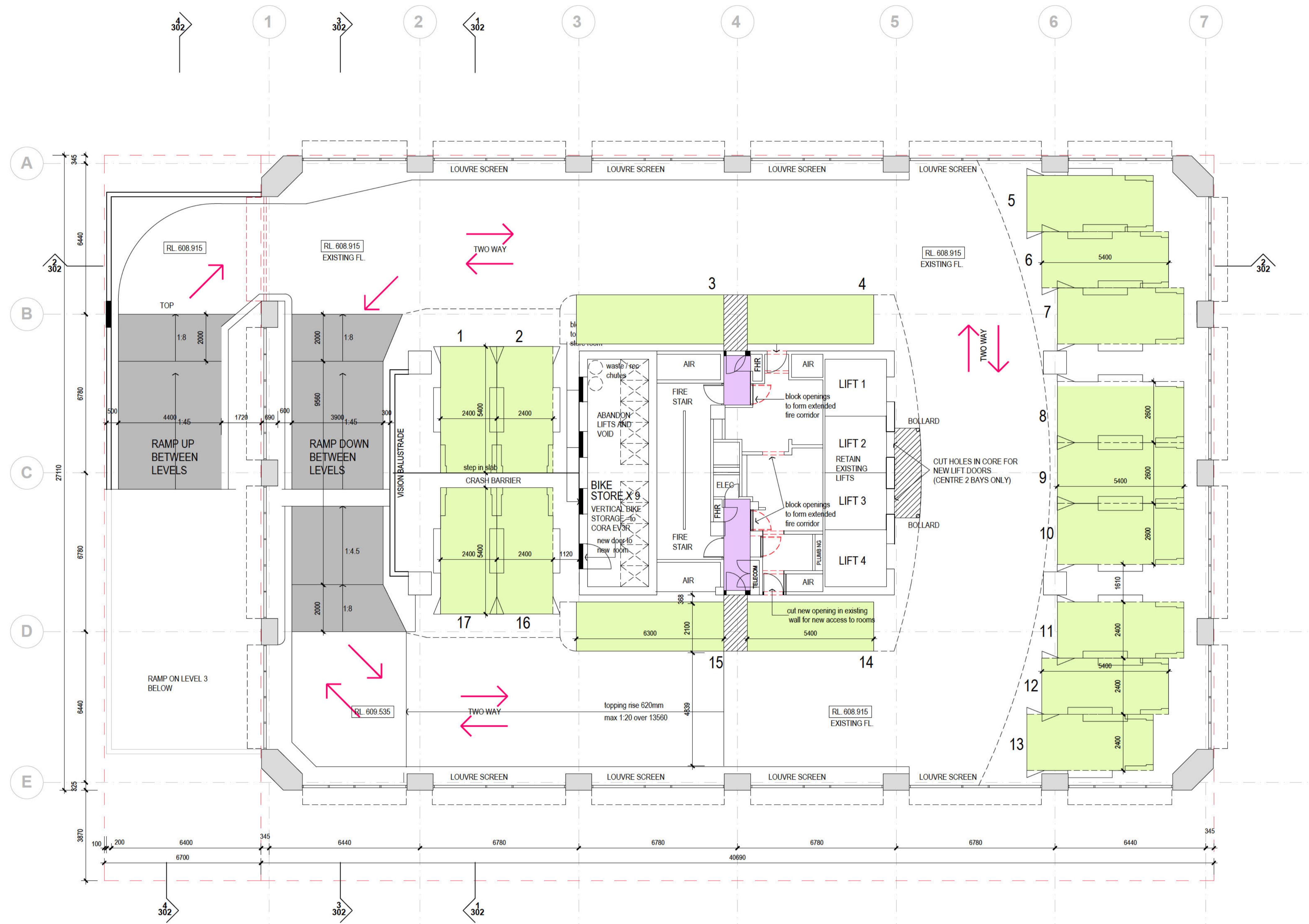
**LEVEL 3**  
DEVELOPMENT APPLICATION

**LOVETT TOWER**  
SCALE 1:100 @ A1 1:200 @ A3  
DATE : 08-03-21

BLOCK 6 SECTION 8 PHILLIP  
BLOCK 1 SECTION 173 PHILLIP  
BLOCK 1 SECTION 174 PHILLIP  
BLOCK 1 SECTION 175 PHILLIP



**A106 (5)**



WALLS SHOWN RED DOTTED TO BE DEMOLISHED

BUILDING LEVELS		
ROOF	672.277	
LEVEL 22	668.395	
LEVEL 21	665.145	
LEVEL 20	661.895	
LEVEL 19	658.645	
LEVEL 18	655.395	
LEVEL 17	652.145	
LEVEL 16	648.895	
LEVEL 15	645.645	
LEVEL 14	642.395	
LEVEL 13	638.240	
LEVEL 12	634.915	
LEVEL 11	631.665	
LEVEL 10	628.415	
LEVEL 9	625.165	
LEVEL 8	621.915	
LEVEL 7	618.666	
LEVEL 6	615.415	
LEVEL 5	612.165	
LEVEL 4	608.915	
LEVEL 3	605.665	
LEVEL 2	602.415	
LEVEL 1	599.165	
MEZZANINE	595.546	
GROUND FLOOR	591.855	PART OF THIS FLOOR IS RAISED UP TO 591.855
BASEMENT	RL 588.161	

AMENDMENTS

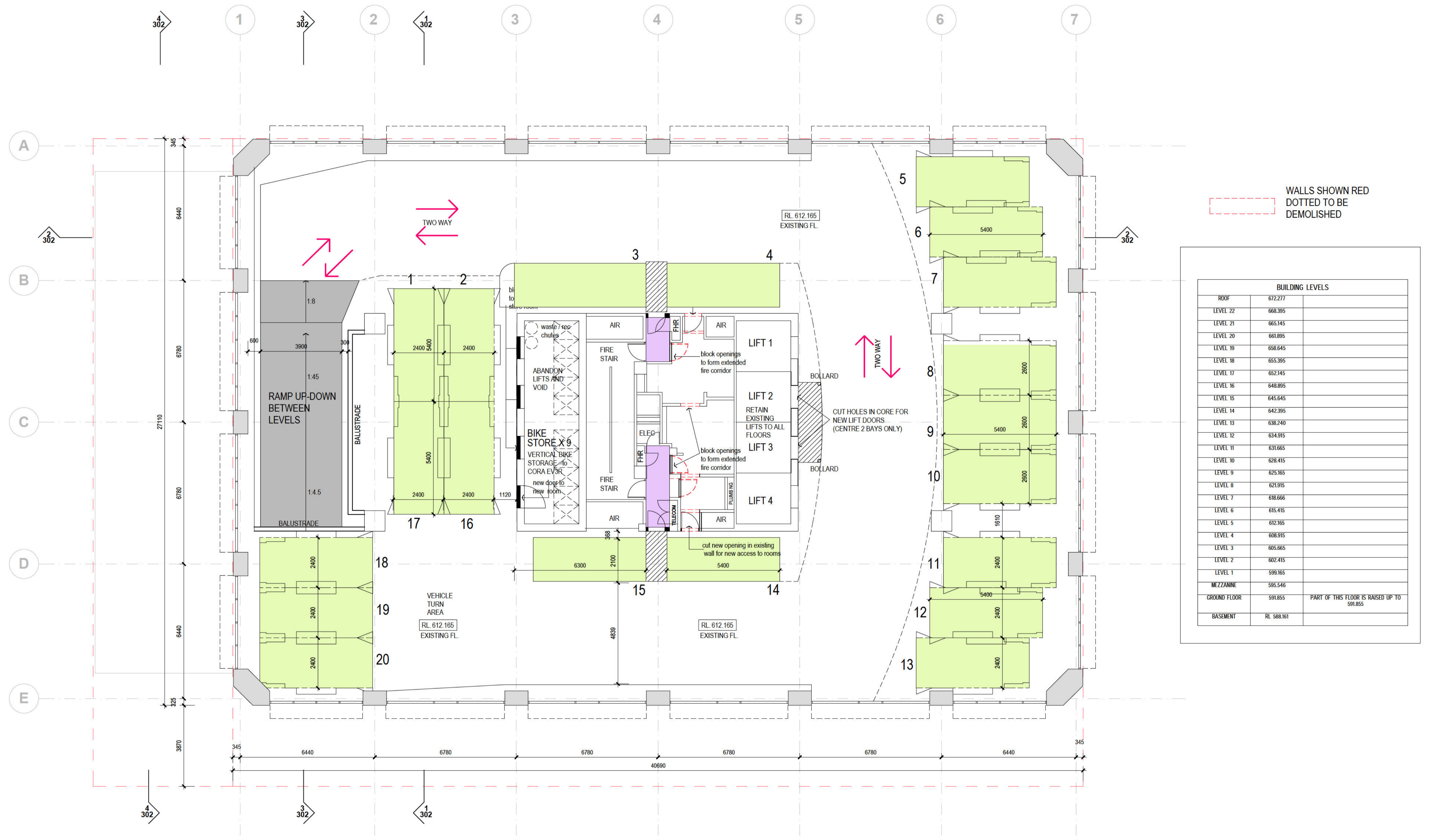
**LEVEL 4**  
DEVELOPMENT APPLICATION

**LOVETT TOWER**  
SCALE  
DATE : 08-03-21

BLOCK 6 SECTION 8 PHILLIP  
BLOCK 1 SECTION 173 PHILLIP  
BLOCK 1 SECTION 174 PHILLIP  
BLOCK 1 SECTION 175 PHILLIP



**A107 (5)**



AMENDMENTS

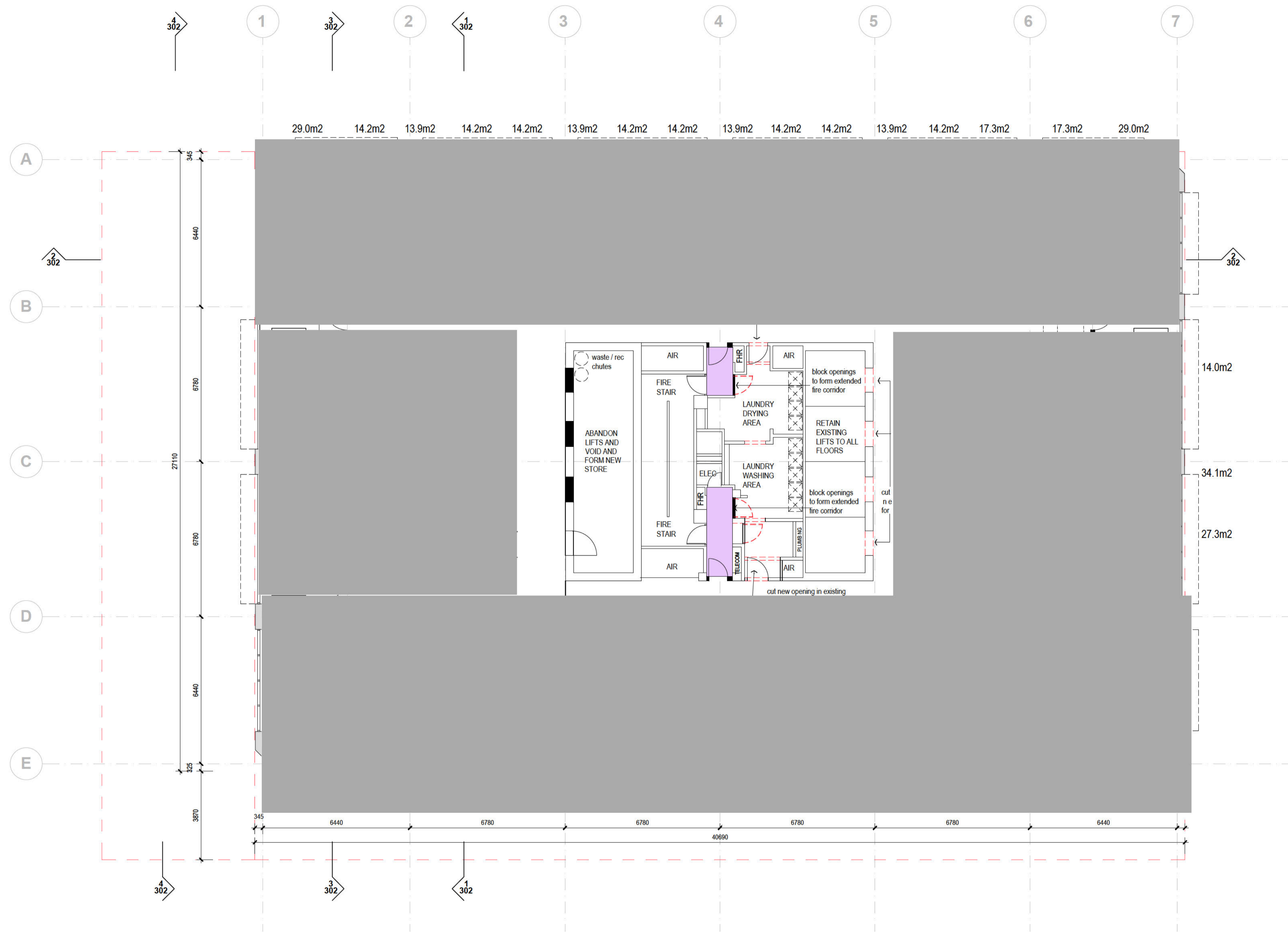
**LEVEL 5**  
DEVELOPMENT APPLICATION

**LOVETT TOWER**  
SCALE 1:100 @ A1 1:200 @ A3  
DATE : 08-03-21

BLOCK 6 SECTION 8 PHILLIP  
BLOCK 1 SECTION 173 PHILLIP  
BLOCK 1 SECTION 174 PHILLIP  
BLOCK 1 SECTION 175 PHILLIP



**A108 (5)**



AMENDMENTS


LEVEL 6  
DEVELOPMENT APPLICATION

LOVETT TOWER  
SCALE 1:100@A1 1:200@A3  
DATE : 08-03-21

BLOCK 6 SECTION 8 PHILLIP  
BLOCK 1 SECTION 173 PHILLIP  
BLOCK 1 SECTION 174 PHILLIP  
BLOCK 1 SECTION 175 PHILLIP



A109 (5)



AMENDMENTS


LEVEL 7  
DEVELOPMENT APPLICATION

LOVETT TOWER  
SCALE 1:100@A1 1:200@A3  
DATE : 08-03-21

BLOCK 6 SECTION 8 PHILLIP  
BLOCK 1 SECTION 173 PHILLIP  
BLOCK 1 SECTION 174 PHILLIP  
BLOCK 1 SECTION 175 PHILLIP



A110 (5)



AMENDMENTS

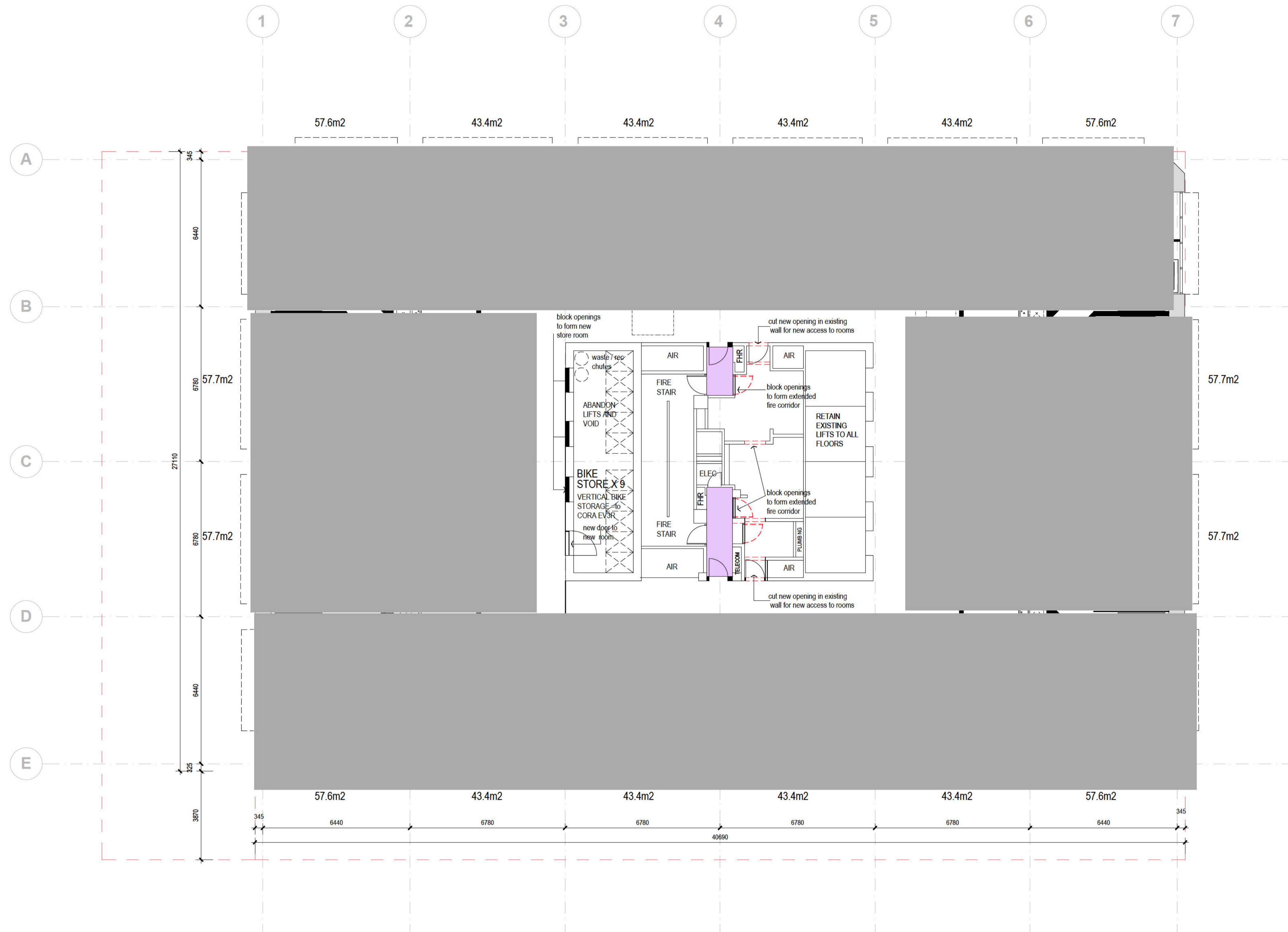
LEVEL 8  
DEVELOPMENT APPLICATION

LOVETT TOWER  
SCALE 1:100@A1 1:200@A3  
DATE : 08-03-21

BLOCK 6 SECTION 8 PHILLIP  
BLOCK 1 SECTION 173 PHILLIP  
BLOCK 1 SECTION 174 PHILLIP  
BLOCK 1 SECTION 175 PHILLIP



A111 (5)



AMENDMENTS

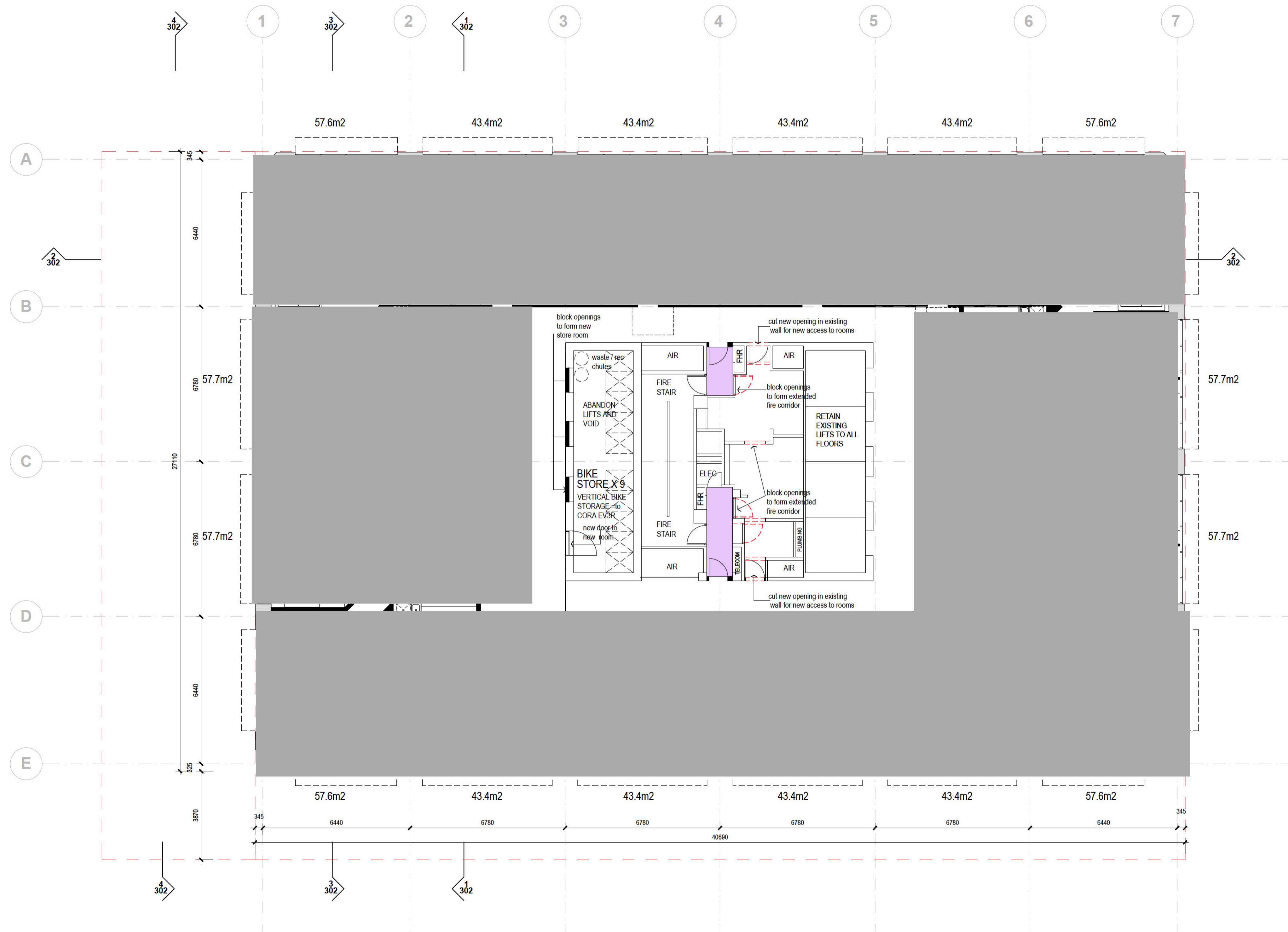
LEVEL 9  
DEVELOPMENT APPLICATION

LOVETT TOWER  
SCALE 1:100 @ A1 1:200 @ A3  
DATE : 08-03-21

BLOCK 6 SECTION 8 PHILLIP  
BLOCK 1 SECTION 173 PHILLIP  
BLOCK 1 SECTION 174 PHILLIP  
BLOCK 1 SECTION 175 PHILLIP



A112 (5)



AMENDMENTS

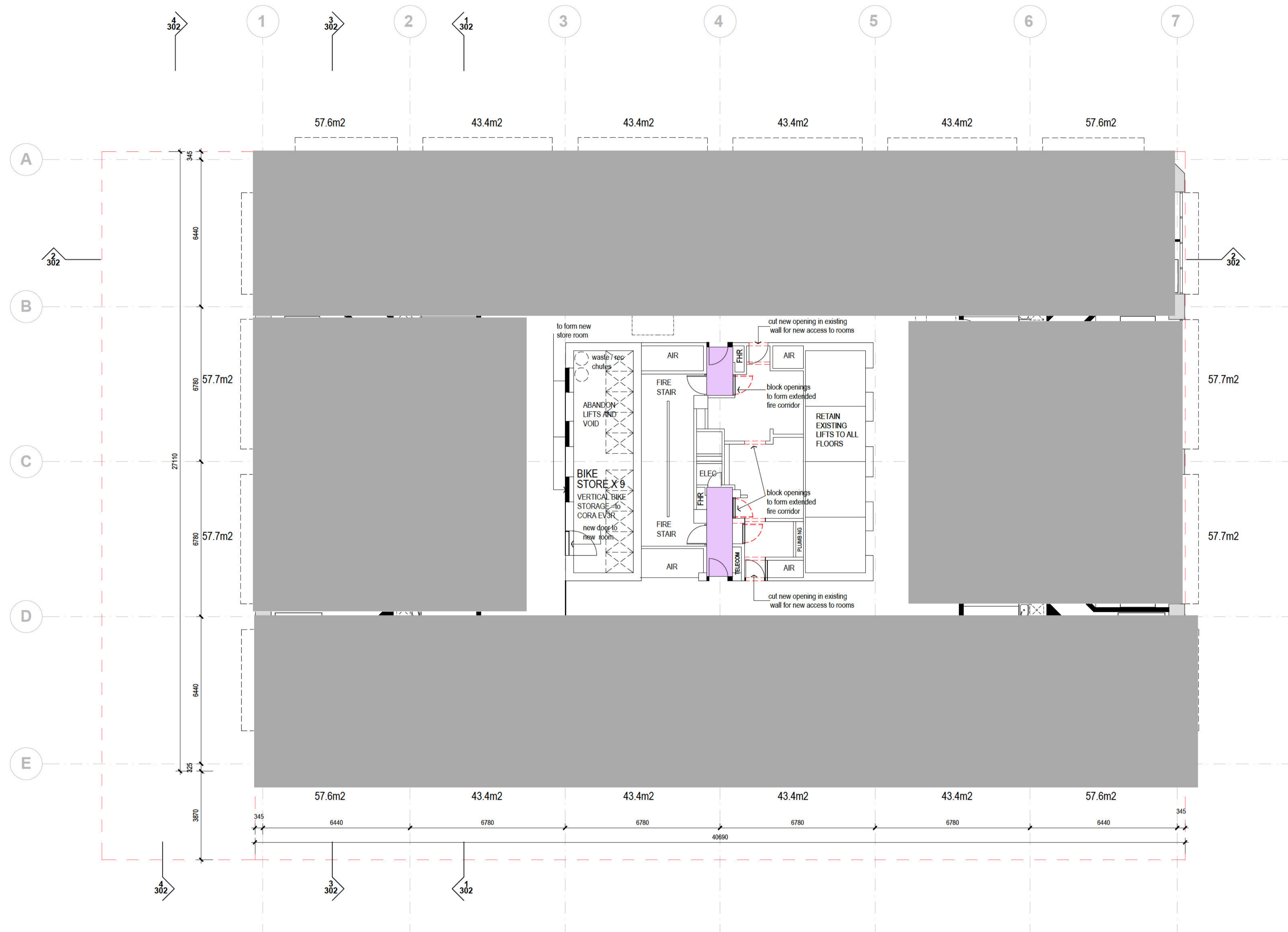
LEVEL 10  
DEVELOPMENT APPLICATION

LOVETT TOWER  
SCALE 1:100 @ A1 1:200 @ A3  
DATE : 08-03-21

BLOCK 6 SECTION 8 PHILLIP  
BLOCK 1 SECTION 173 PHILLIP  
BLOCK 1 SECTION 174 PHILLIP  
BLOCK 1 SECTION 175 PHILLIP



A113 (5)



AMENDMENTS

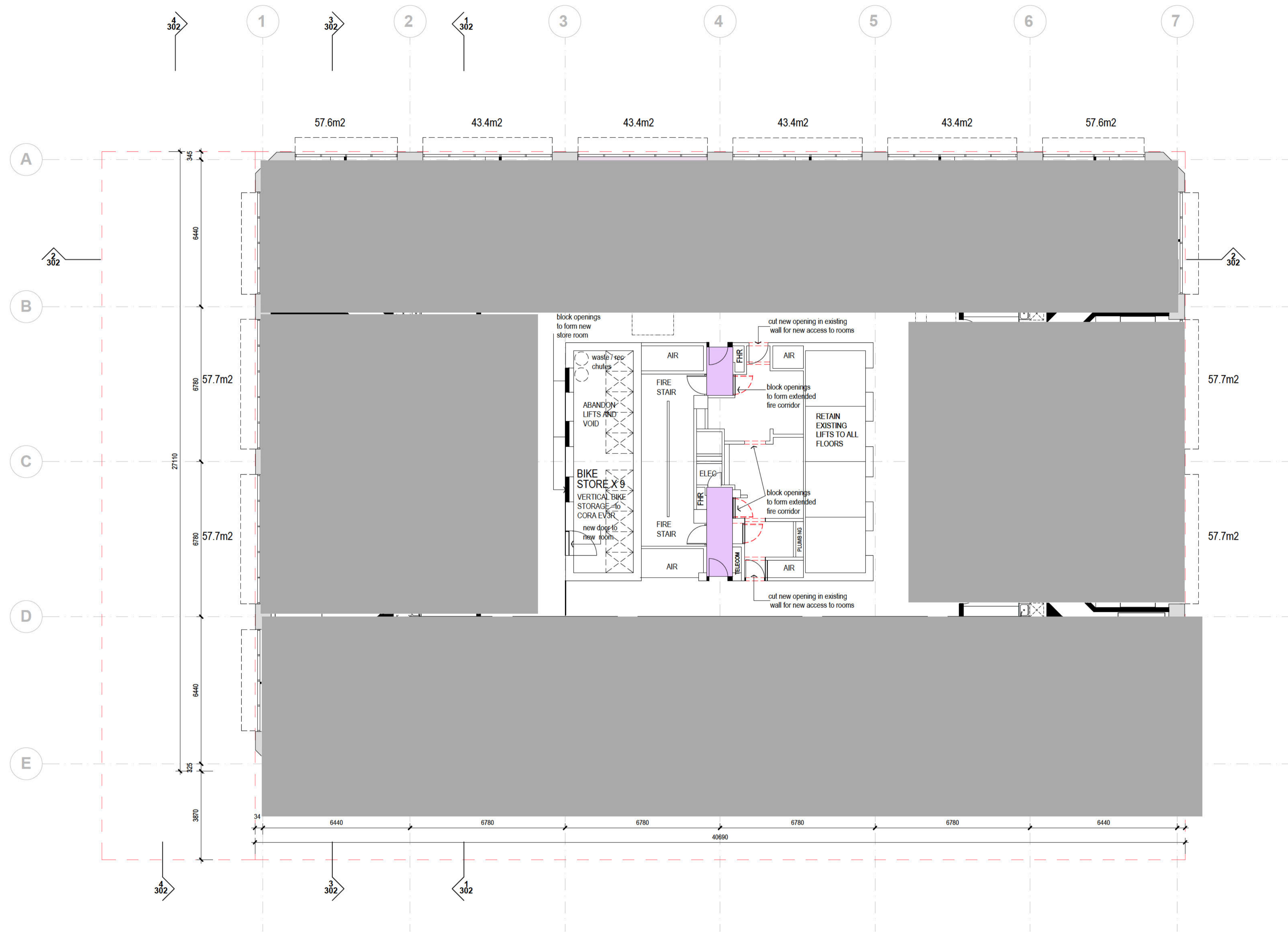
LEVEL 11  
DEVELOPMENT APPLICATION

LOVETT TOWER  
SCALE 1:100 @ A1 1:200 @ A3  
DATE : 08-03-21

BLOCK 6 SECTION 8 PHILLIP  
BLOCK 1 SECTION 173 PHILLIP  
BLOCK 1 SECTION 174 PHILLIP  
BLOCK 1 SECTION 175 PHILLIP



A114 (5)



AMENDMENTS

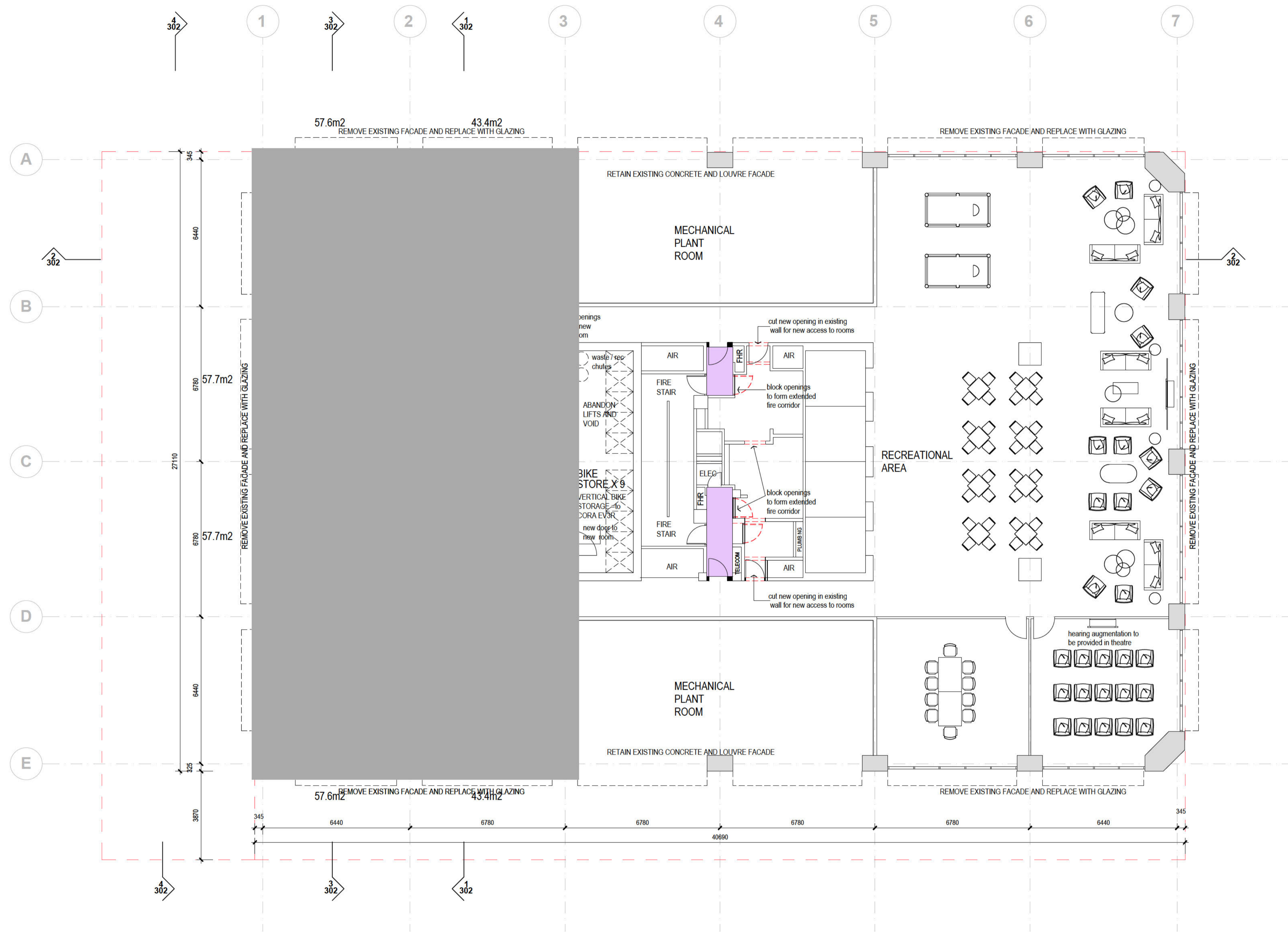
LEVEL 12  
DEVELOPMENT APPLICATION

LOVETT TOWER  
SCALE 1:100 @ A1 1:200 @ A3  
DATE : 08-03-21

BLOCK 6 SECTION 8 PHILLIP  
BLOCK 1 SECTION 173 PHILLIP  
BLOCK 1 SECTION 174 PHILLIP  
BLOCK 1 SECTION 175 PHILLIP



A115 (5)



AMENDMENTS

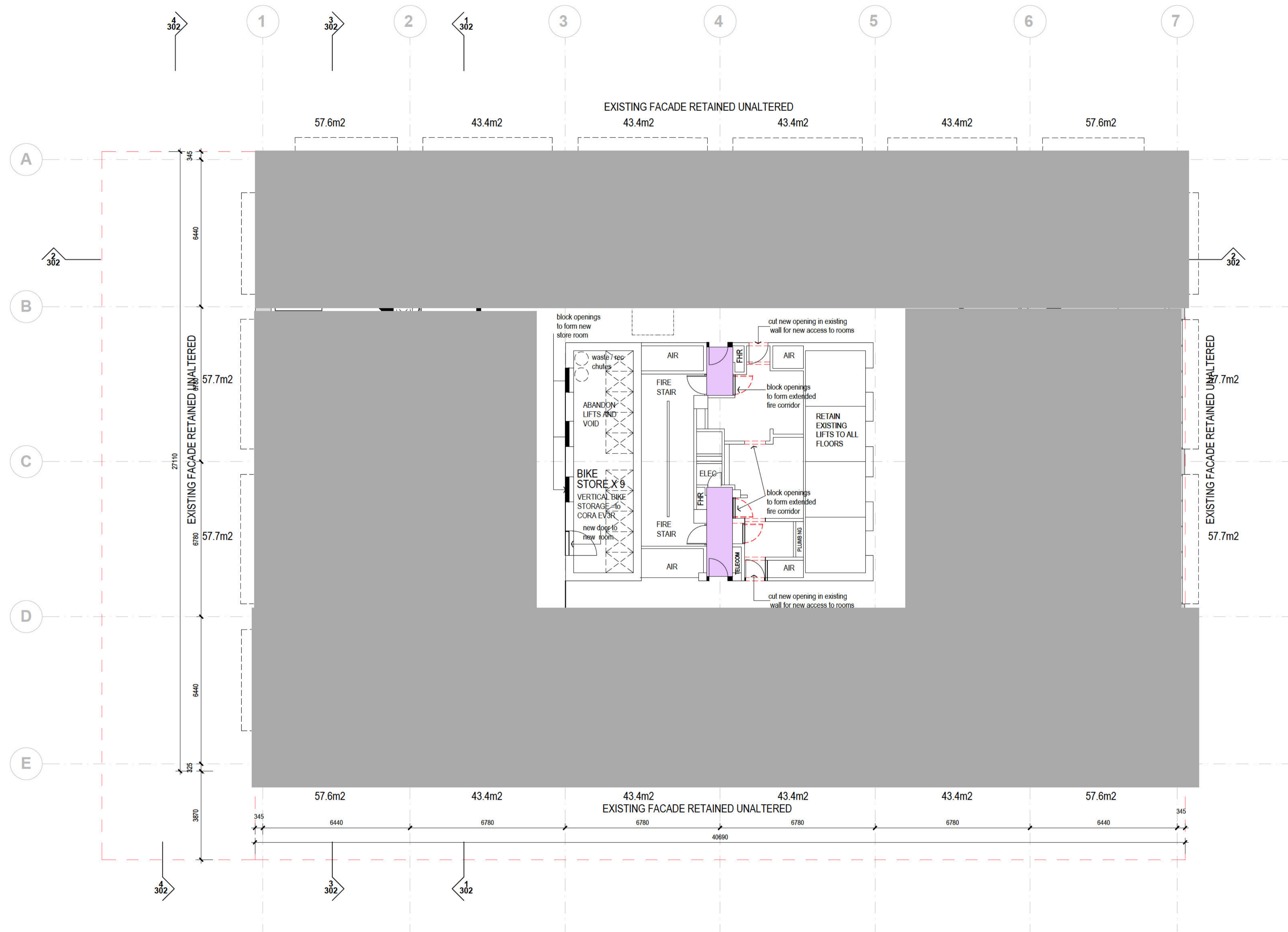
LEVEL 13  
DEVELOPMENT APPLICATION

LOVETT TOWER  
SCALE 1:100 @ A1 1:200 @ A3  
DATE : 08-03-21

BLOCK 6 SECTION 8 PHILLIP  
BLOCK 1 SECTION 173 PHILLIP  
BLOCK 1 SECTION 174 PHILLIP  
BLOCK 1 SECTION 175 PHILLIP



A116 (5)



AMENDMENTS

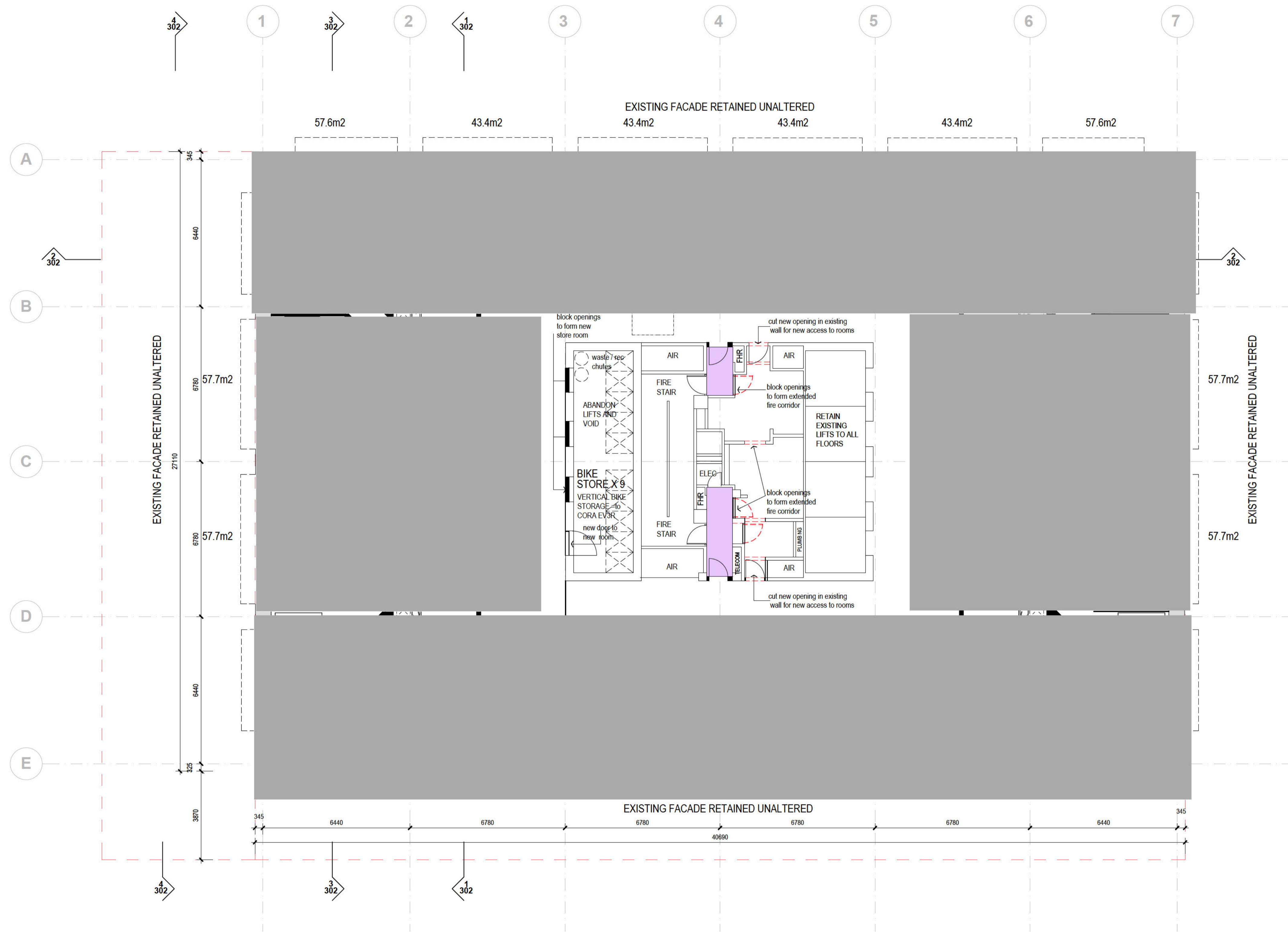
LEVEL 14  
DEVELOPMENT APPLICATION

LOVETT TOWER  
SCALE 1:100 @ A1 1:200 @ A3  
DATE : 08-03-21

BLOCK 6 SECTION 8 PHILLIP  
BLOCK 1 SECTION 173 PHILLIP  
BLOCK 1 SECTION 174 PHILLIP  
BLOCK 1 SECTION 175 PHILLIP



A117 (5)



AMENDMENTS


LEVEL 15  
DEVELOPMENT APPLICATION

LOVETT TOWER  
SCALE 1:100 @ A1 1:200 @ A3  
DATE : 08-03-21

BLOCK 6 SECTION 8 PHILLIP  
BLOCK 1 SECTION 173 PHILLIP  
BLOCK 1 SECTION 174 PHILLIP  
BLOCK 1 SECTION 175 PHILLIP



A118 (5)



AMENDMENTS

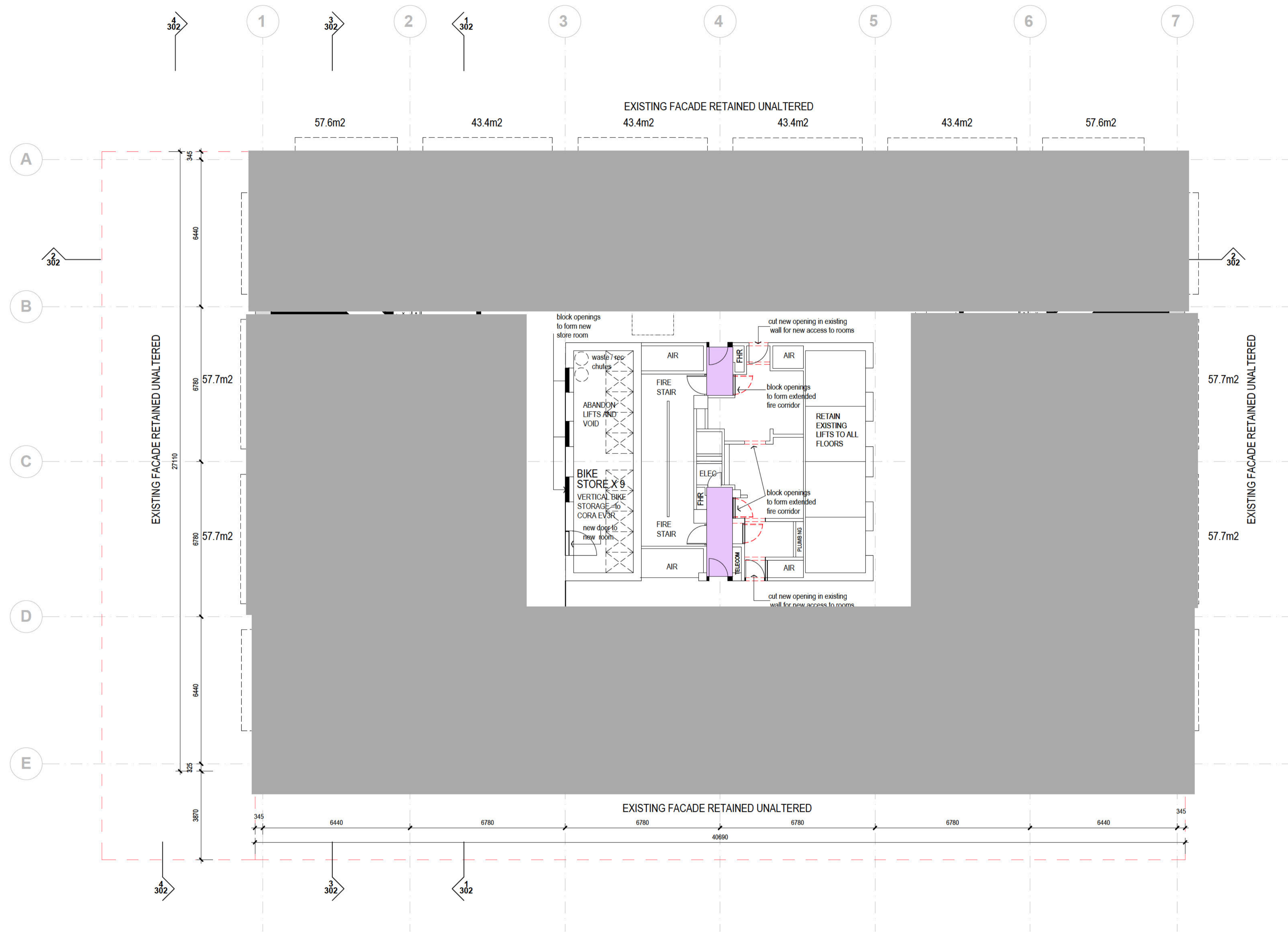
LEVEL 16  
DEVELOPMENT APPLICATION

LOVETT TOWER  
SCALE 1:100 @ A1 1:200 @ A3  
DATE : 08-03-21

BLOCK 6 SECTION 8 PHILLIP  
BLOCK 1 SECTION 173 PHILLIP  
BLOCK 1 SECTION 174 PHILLIP  
BLOCK 1 SECTION 175 PHILLIP



A119 (5)



AMENDMENTS

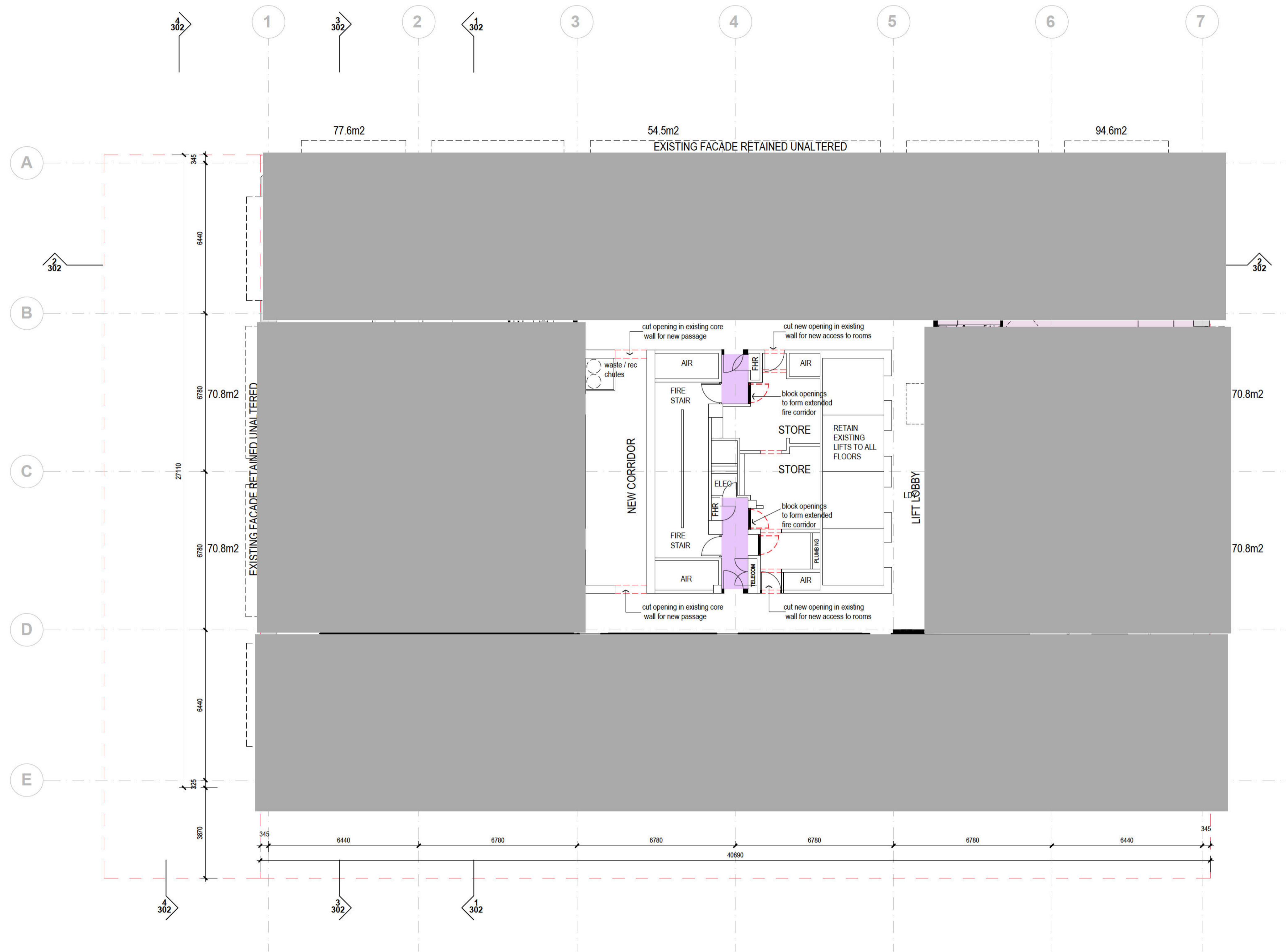
LEVEL 17  
DEVELOPMENT APPLICATION

LOVETT TOWER  
SCALE 1:100 @ A1 1:200 @ A3  
DATE : 08-03-21

BLOCK 6 SECTION 8 PHILLIP  
BLOCK 1 SECTION 173 PHILLIP  
BLOCK 1 SECTION 174 PHILLIP  
BLOCK 1 SECTION 175 PHILLIP



A120 (5)



AMENDMENTS

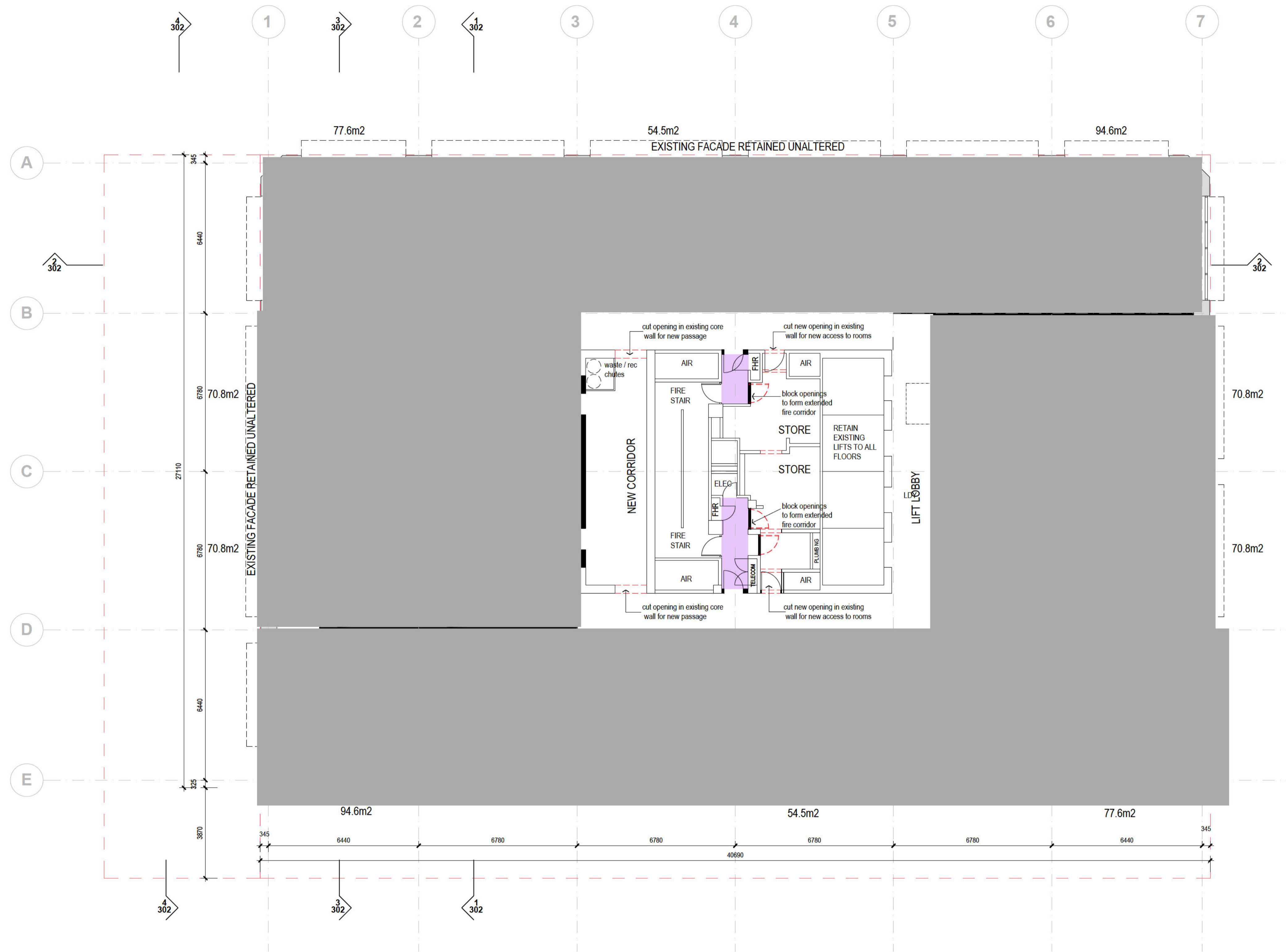
LEVEL 18  
DEVELOPMENT APPLICATION

LOVETT TOWER  
SCALE 1:100 @ A1 1:200 @ A3  
DATE : 08-03-21

BLOCK 6 SECTION 8 PHILLIP  
BLOCK 1 SECTION 173 PHILLIP  
BLOCK 1 SECTION 174 PHILLIP  
BLOCK 1 SECTION 175 PHILLIP



A121 (5)



AMENDMENTS

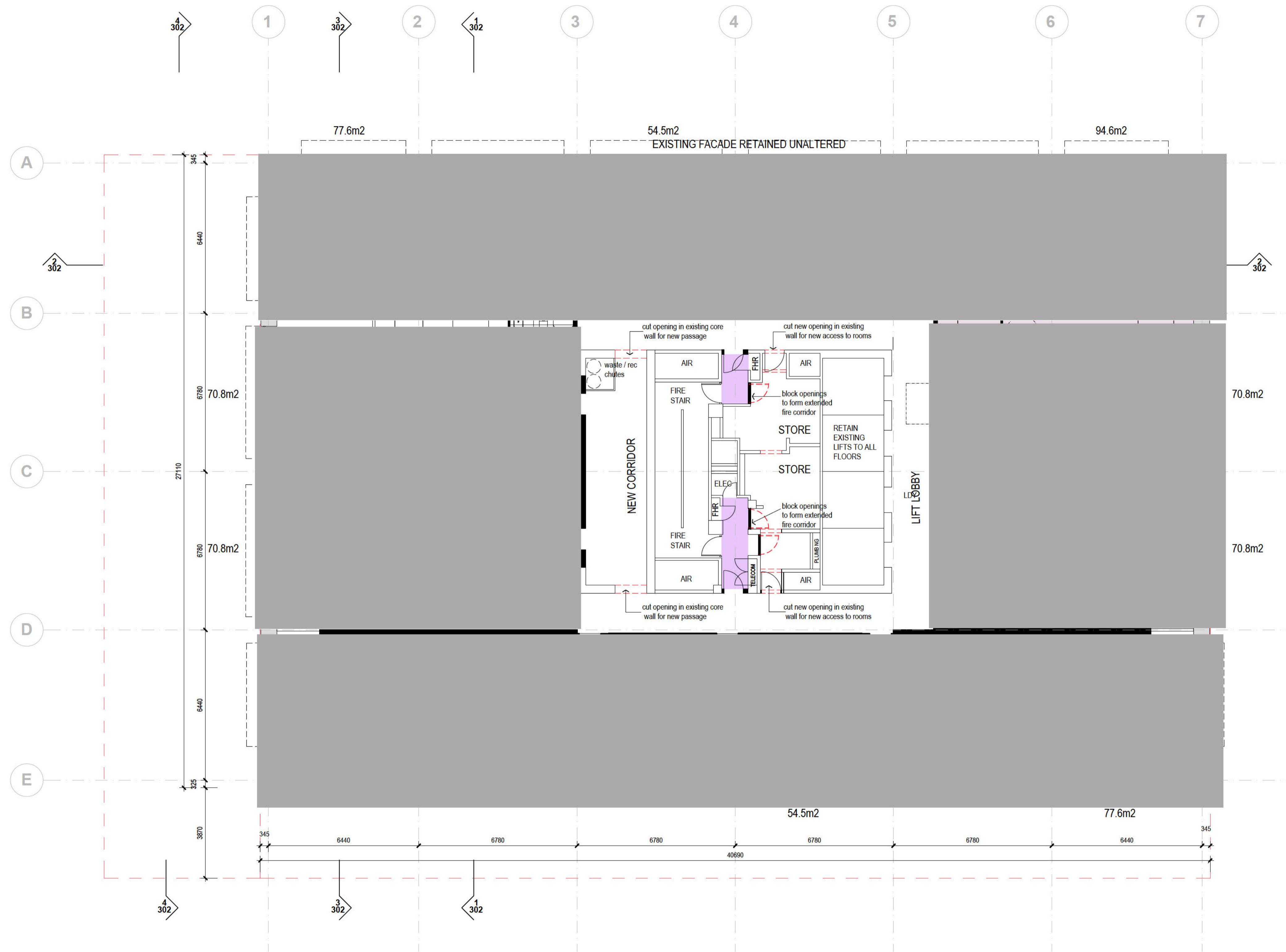
LEVEL 19  
DEVELOPMENT APPLICATION

LOVETT TOWER  
SCALE 1:100 @ A1 1:200 @ A3  
DATE : 08-03-21

BLOCK 6 SECTION 8 PHILLIP  
BLOCK 1 SECTION 173 PHILLIP  
BLOCK 1 SECTION 174 PHILLIP  
BLOCK 1 SECTION 175 PHILLIP



A122 (5)



AMENDMENTS

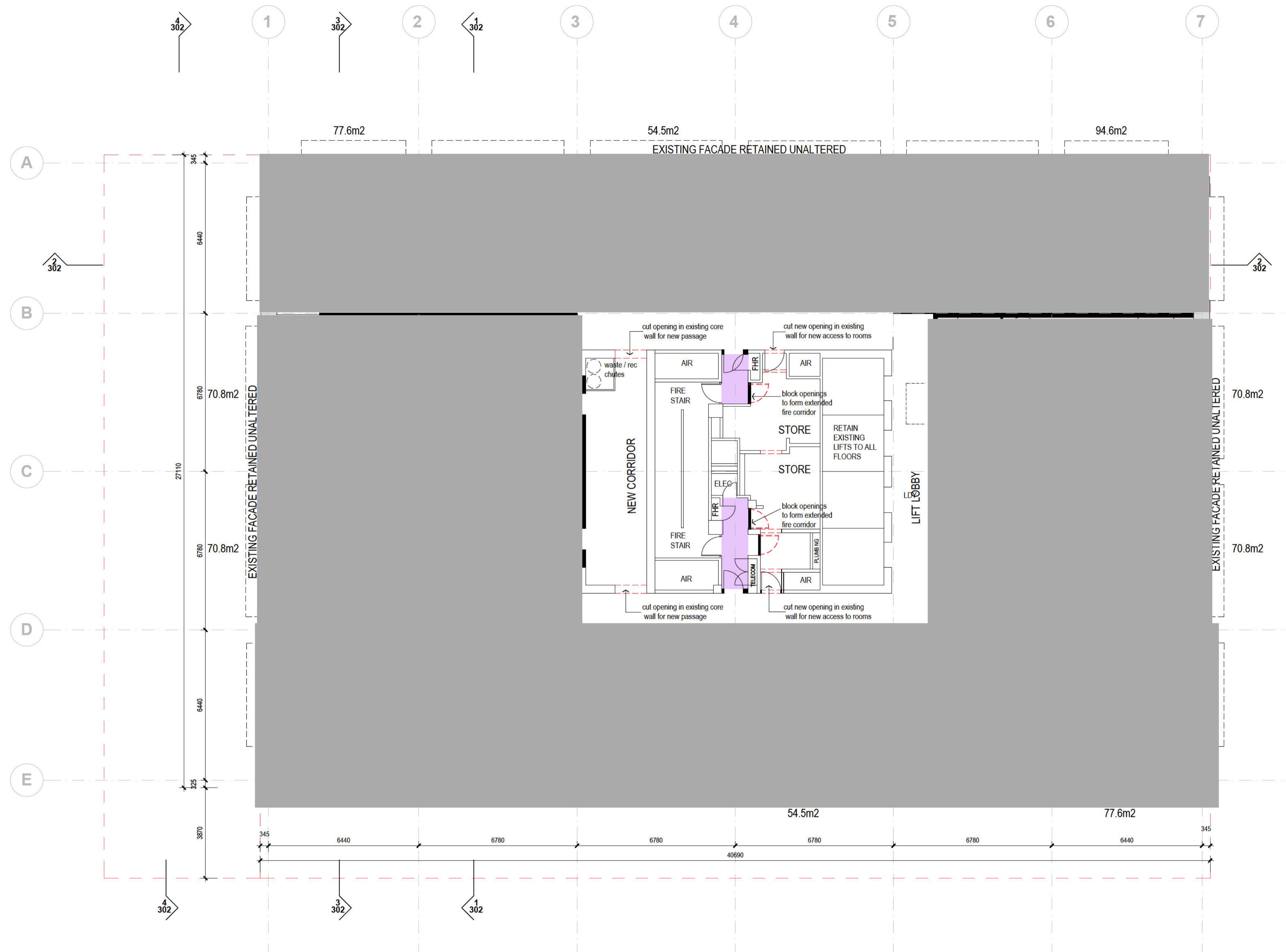
LEVEL 20  
DEVELOPMENT APPLICATION

LOVETT TOWER  
SCALE 1:100 @ A1 1:200 @ A3  
DATE : 08-03-21

BLOCK 6 SECTION 8 PHILLIP  
BLOCK 1 SECTION 173 PHILLIP  
BLOCK 1 SECTION 174 PHILLIP  
BLOCK 1 SECTION 175 PHILLIP



A123 (5)



AMENDMENTS

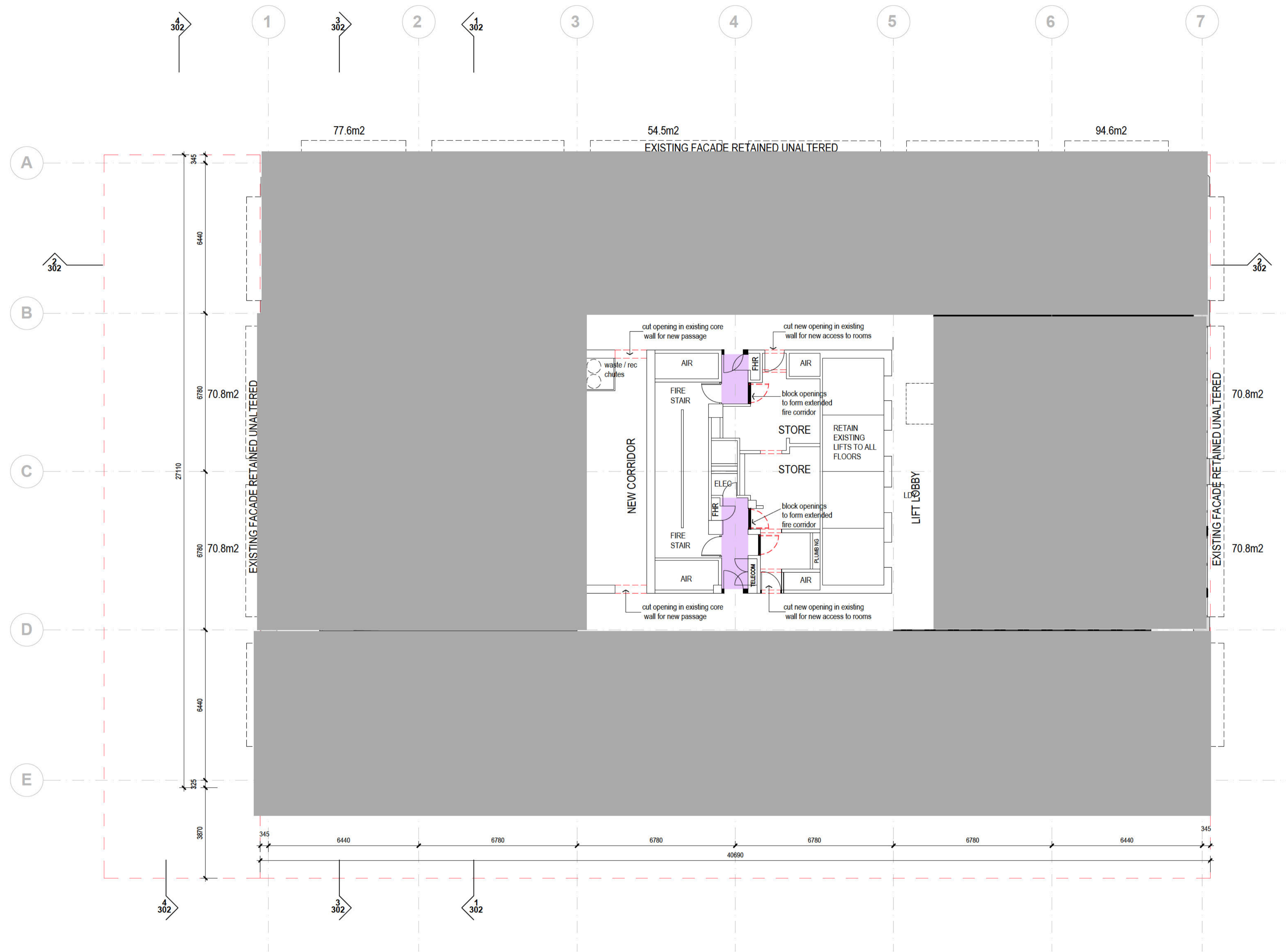
LEVEL 21  
DEVELOPMENT APPLICATION

LOVETT TOWER  
SCALE 1:100 @ A1 1:200 @ A3  
DATE : 08-03-21

BLOCK 6 SECTION 8 PHILLIP  
BLOCK 1 SECTION 173 PHILLIP  
BLOCK 1 SECTION 174 PHILLIP  
BLOCK 1 SECTION 175 PHILLIP



A124 (5)



AMENDMENTS

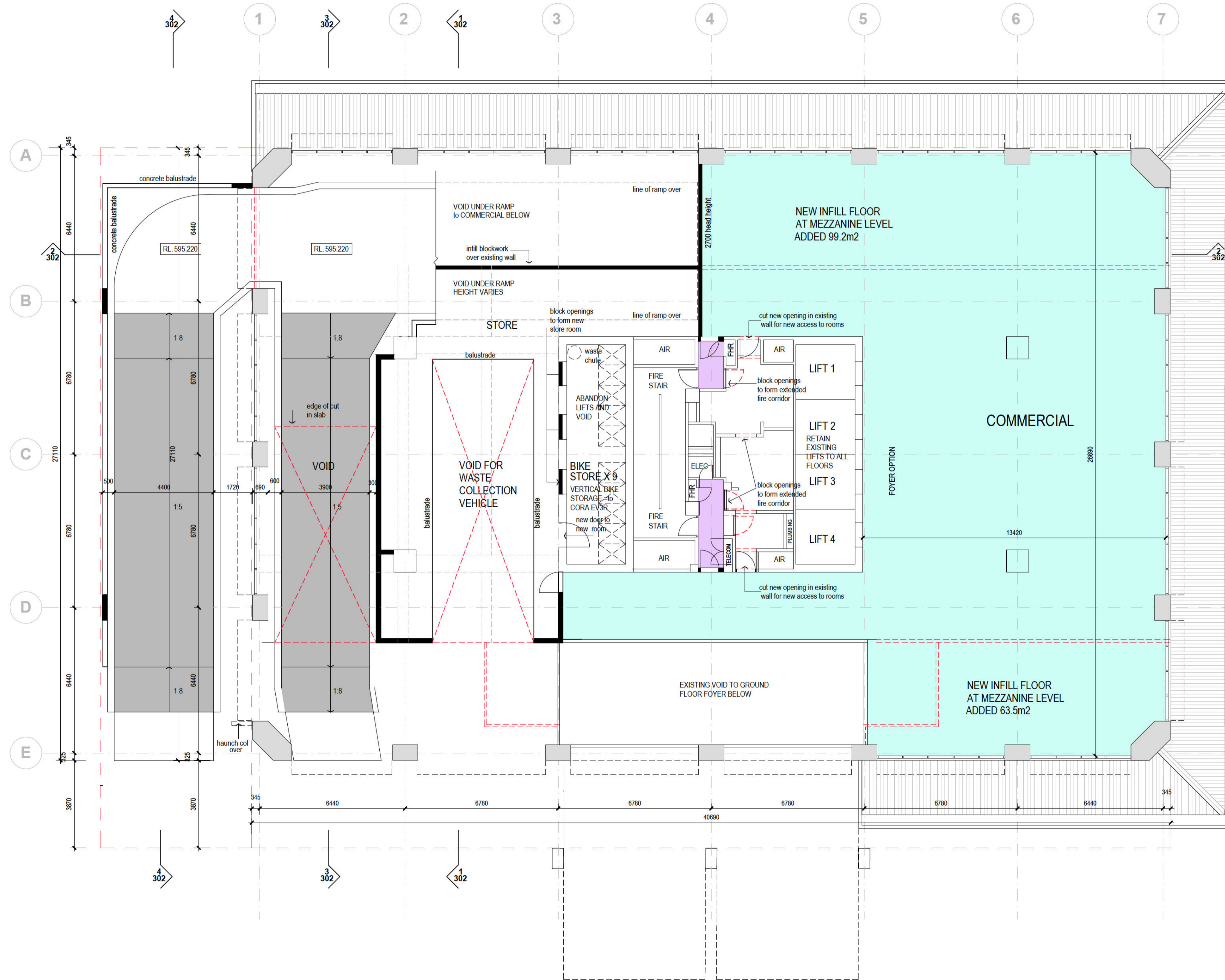
LEVEL 22  
DEVELOPMENT APPLICATION

LOVETT TOWER  
SCALE 1:100 @ A1 1:200 @ A3  
DATE : 08-03-21

BLOCK 6 SECTION 8 PHILLIP  
BLOCK 1 SECTION 173 PHILLIP  
BLOCK 1 SECTION 174 PHILLIP  
BLOCK 1 SECTION 175 PHILLIP



A125 (5)



WALLS SHOWN RED DOTTED TO BE DEMOLISHED

BUILDING LEVELS	
ROOF	672.277
LEVEL 22	668.395
LEVEL 21	665.145
LEVEL 20	661.895
LEVEL 19	658.645
LEVEL 18	655.395
LEVEL 17	652.145
LEVEL 16	648.895
LEVEL 15	645.645
LEVEL 14	642.395
LEVEL 13	638.240
LEVEL 12	634.915
LEVEL 11	631.665
LEVEL 10	628.415
LEVEL 9	625.165
LEVEL 8	621.915
LEVEL 7	618.666
LEVEL 6	615.415
LEVEL 5	612.165
LEVEL 4	608.915
LEVEL 3	605.665
LEVEL 2	602.415
LEVEL 1	599.165
MEZZANINE	595.546
GROUND FLOOR	591.855
BASEMENT	RL 588.161

PART OF THIS FLOOR IS RAISED UP TO 591.855

AMENDMENTS

MEZZANINE FLOOR PLAN  
DEVELOPMENT APPLICATION

LOVETT TOWER  
SCALE 1:100 @ A1 1:200 @ A3  
DATE : 08-03-21

BLOCK 6 SECTION 8 PHILLIP  
BLOCK 1 SECTION 173 PHILLIP  
BLOCK 1 SECTION 174 PHILLIP  
BLOCK 1 SECTION 175 PHILLIP



A103 (5)



LEVEL 18-22 TYPICAL 2 BEDROOM CORNER

FOR ACCESSIBLE UNITS  
REFER A 141



LEVEL 18-22 TYPICAL 1 BEDROOM



LEVEL 18-22 TYPICAL 2 BEDROOM EAST and WEST



LEVEL 9 - 17 TYPICAL TYPES (NORTH WEST CORNER SHOWN)



LEVEL 18-22 TYPICAL 3 BEDROOM



LEVEL 6-8 TYPICAL TYPES (NORTH WEST CORNER SHOWN)

AMENDMENTS

TYPICAL ACCOMODATION LAYOUTS

DEVELOPMENT APPLICATION

LOVETT TOWER

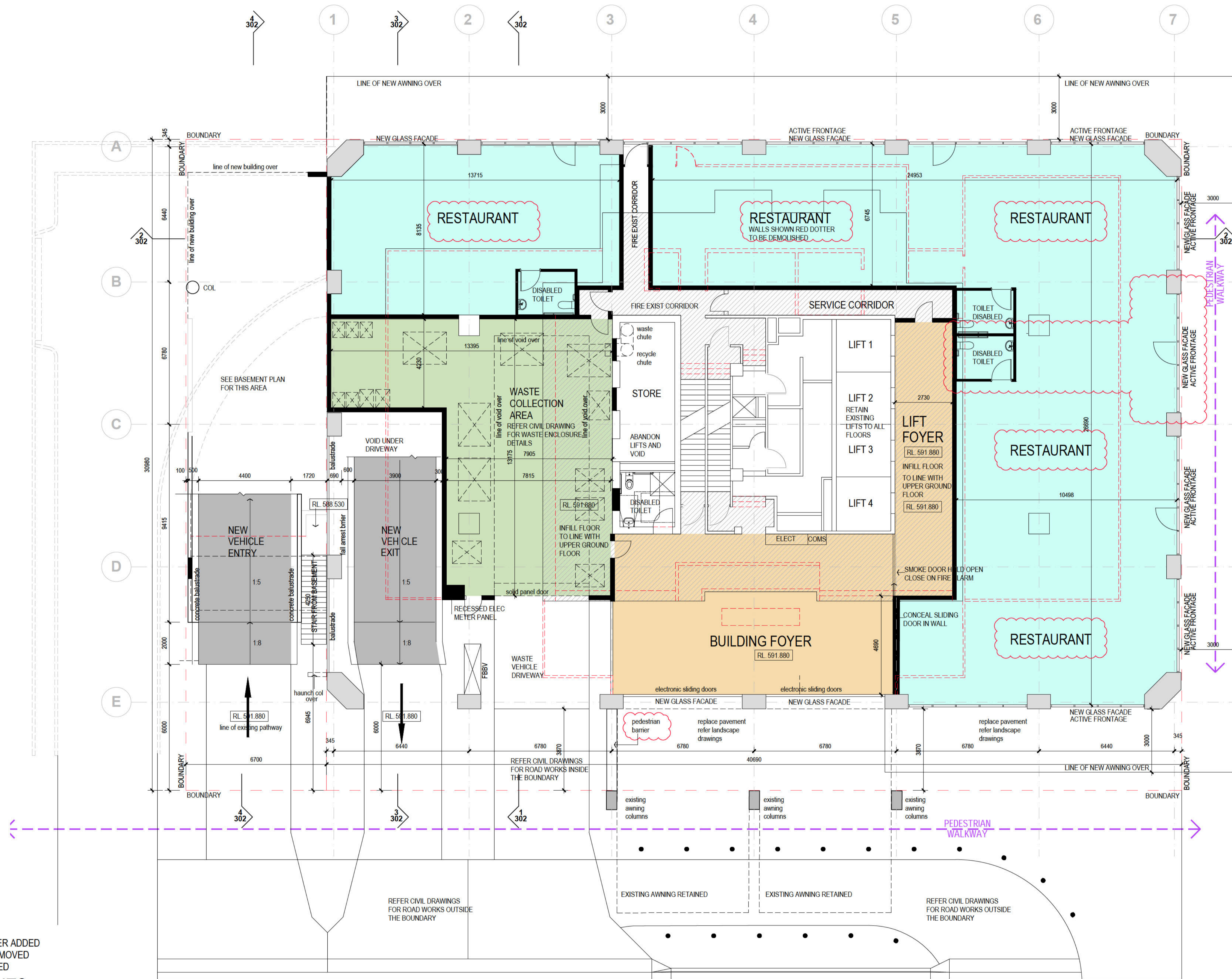
SCALE  
DATE : 08-03-21

BLOCK 6 SECTION 8 PHILLIP  
BLOCK 1 SECTION 173 PHILLIP  
BLOCK 1 SECTION 174 PHILLIP  
BLOCK 1 SECTION 175 PHILLIP



NORTH

A142 (5)



WALLS SHOWN RED DOTTED TO BE DEMOLISHED

AREA OF RAISED FLOOR TO LINE WITH EXISTING UPPER GROUND FLOOR

BUILDING LEVELS	
ROOF	672.277
LEVEL 22	668.395
LEVEL 21	665.145
LEVEL 20	661.895
LEVEL 19	658.645
LEVEL 18	655.395
LEVEL 17	652.145
LEVEL 16	648.895
LEVEL 15	645.645
LEVEL 14	642.395
LEVEL 13	638.240
LEVEL 12	634.915
LEVEL 11	631.665
LEVEL 10	628.415
LEVEL 9	625.165
LEVEL 8	621.915
LEVEL 7	618.666
LEVEL 6	615.415
LEVEL 5	612.165
LEVEL 4	608.915
LEVEL 3	605.665
LEVEL 2	602.415
LEVEL 1	599.165
MEZZANINE	595.546
GROUND FLOOR	591.855
BASEMENT	RL 588.161

PART OF THIS FLOOR IS RAISED UP TO 591.855

6 20-07-21 PEDESTRIAN BARRIER ADDED  
SIDE ENTRANCE REMOVED  
INTERNAL USE ADDED

**AMENDMENTS**

# GROUND FLOOR PLAN

DEVELOPMENT APPLICATION

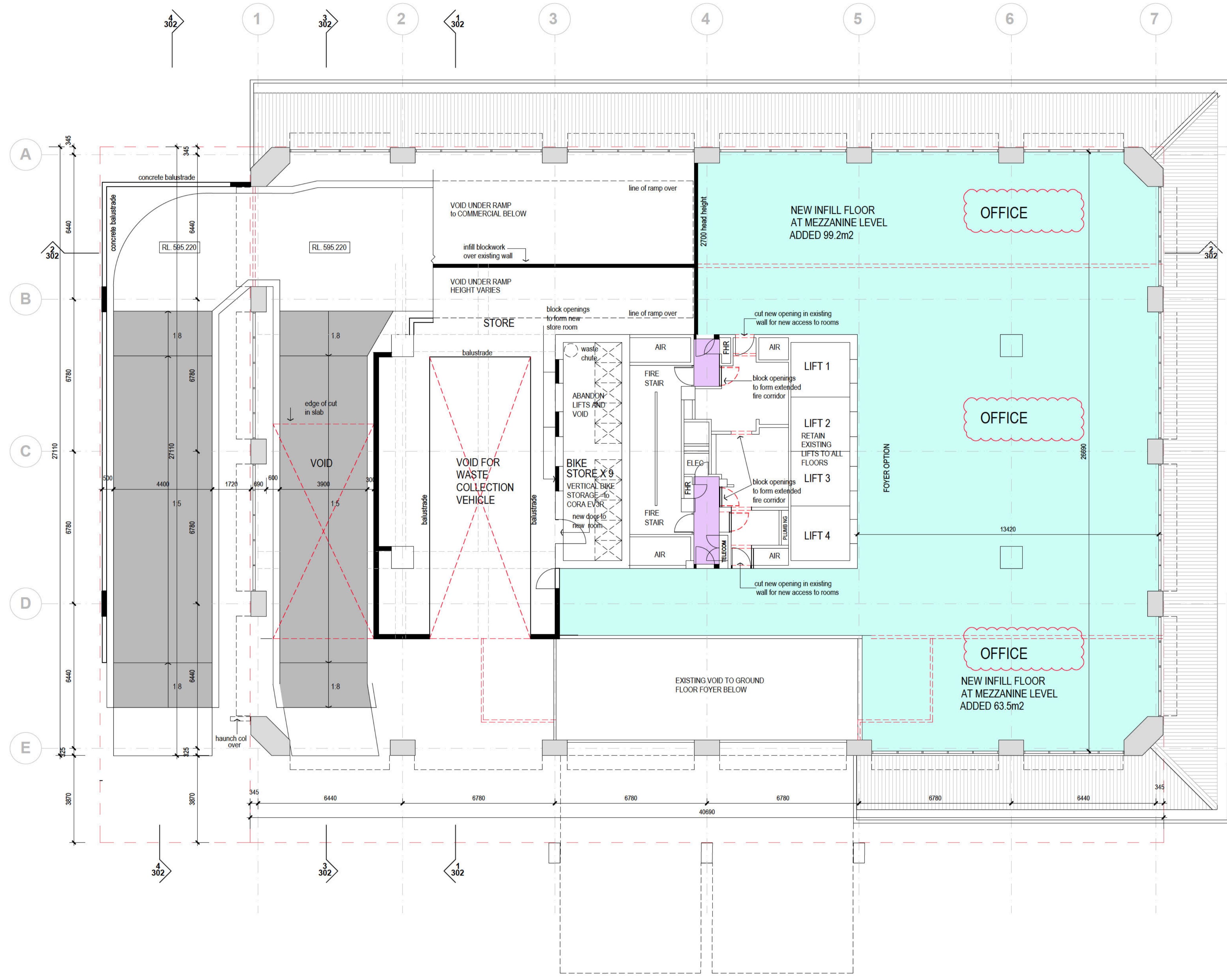
# LOVETT TOWER

SCALE 1:100 @ A1 1:200 @ A3  
DATE : 08-03-21

BLOCK 6 SECTION 8 PHILLIP  
BLOCK 1 SECTION 173 PHILLIP  
BLOCK 1 SECTION 174 PHILLIP  
BLOCK 1 SECTION 175 PHILLIP



**A102 (6)**



WALLS SHOWN RED DOTTED TO BE DEMOLISHED

BUILDING LEVELS	
ROOF	672.277
LEVEL 22	668.395
LEVEL 21	665.145
LEVEL 20	661.895
LEVEL 19	658.645
LEVEL 18	655.395
LEVEL 17	652.145
LEVEL 16	648.895
LEVEL 15	645.645
LEVEL 14	642.395
LEVEL 13	638.240
LEVEL 12	634.915
LEVEL 11	631.665
LEVEL 10	628.415
LEVEL 9	625.165
LEVEL 8	621.915
LEVEL 7	618.666
LEVEL 6	615.415
LEVEL 5	612.165
LEVEL 4	608.915
LEVEL 3	605.665
LEVEL 2	602.415
LEVEL 1	599.165
MEZZANINE	595.546
GROUND FLOOR	591.855
BASEMENT	RL 588.161

PART OF THIS FLOOR IS RAISED UP TO 591.855

6 20-07-21 INTERNAL USE ADDED  
AMENDMENTS

# MEZZANINE FLOOR PLAN

DEVELOPMENT APPLICATION

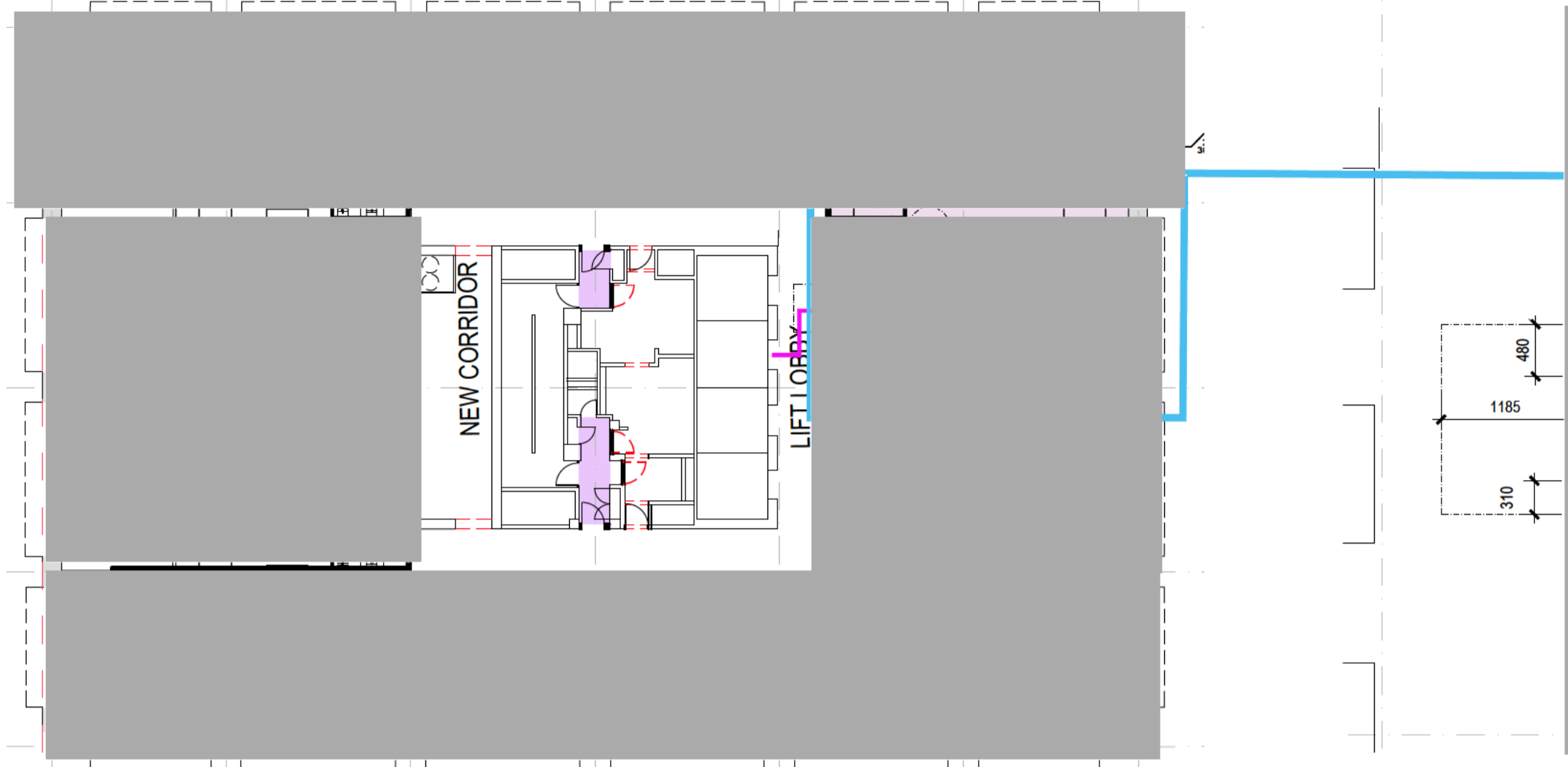
# LOVETT TOWER

SCALE 1:100 @ A1 1:200 @ A3  
DATE : 08-03-21

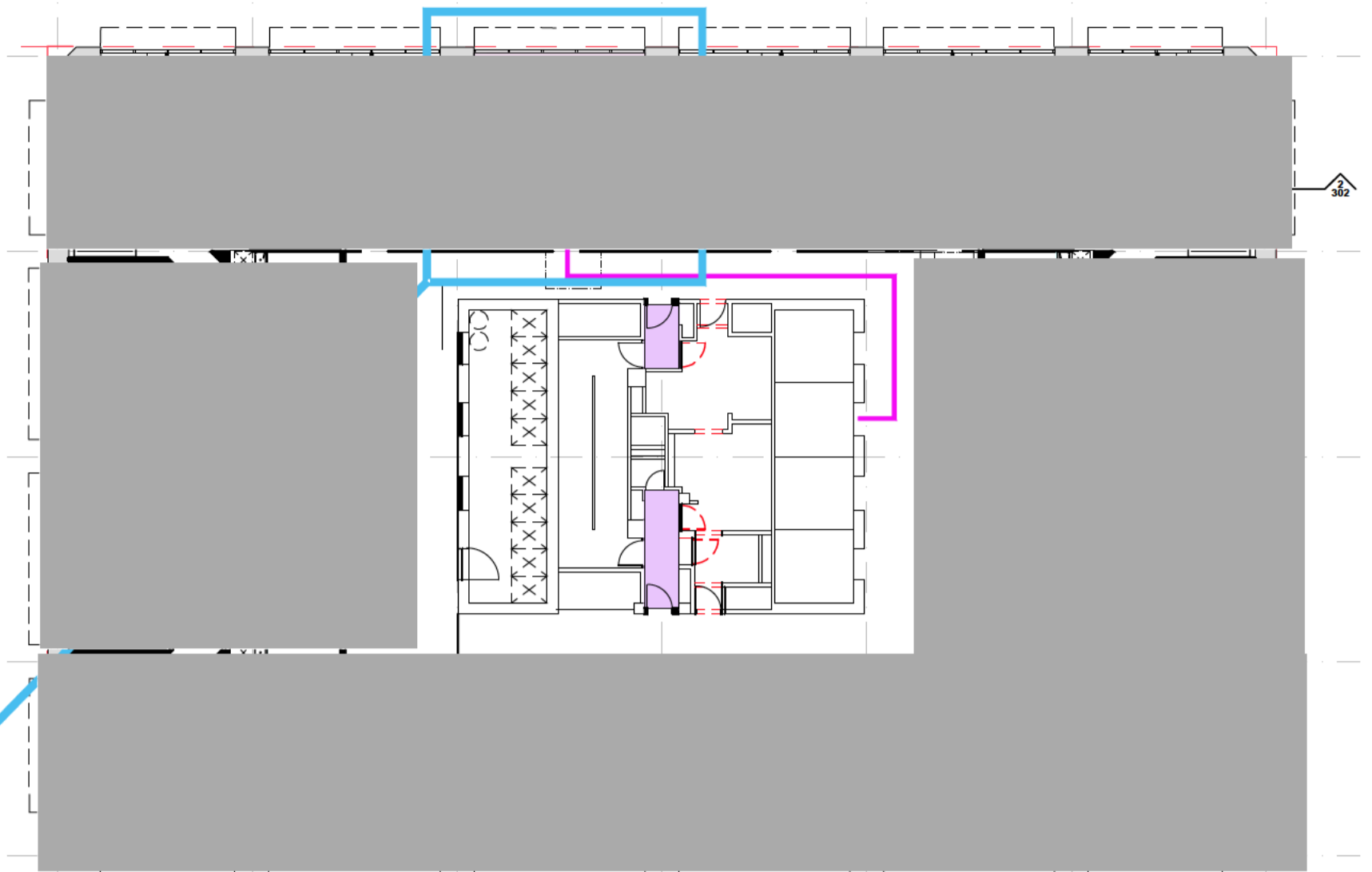
BLOCK 6 SECTION 8 PHILLIP  
BLOCK 1 SECTION 173 PHILLIP  
BLOCK 1 SECTION 174 PHILLIP  
BLOCK 1 SECTION 175 PHILLIP



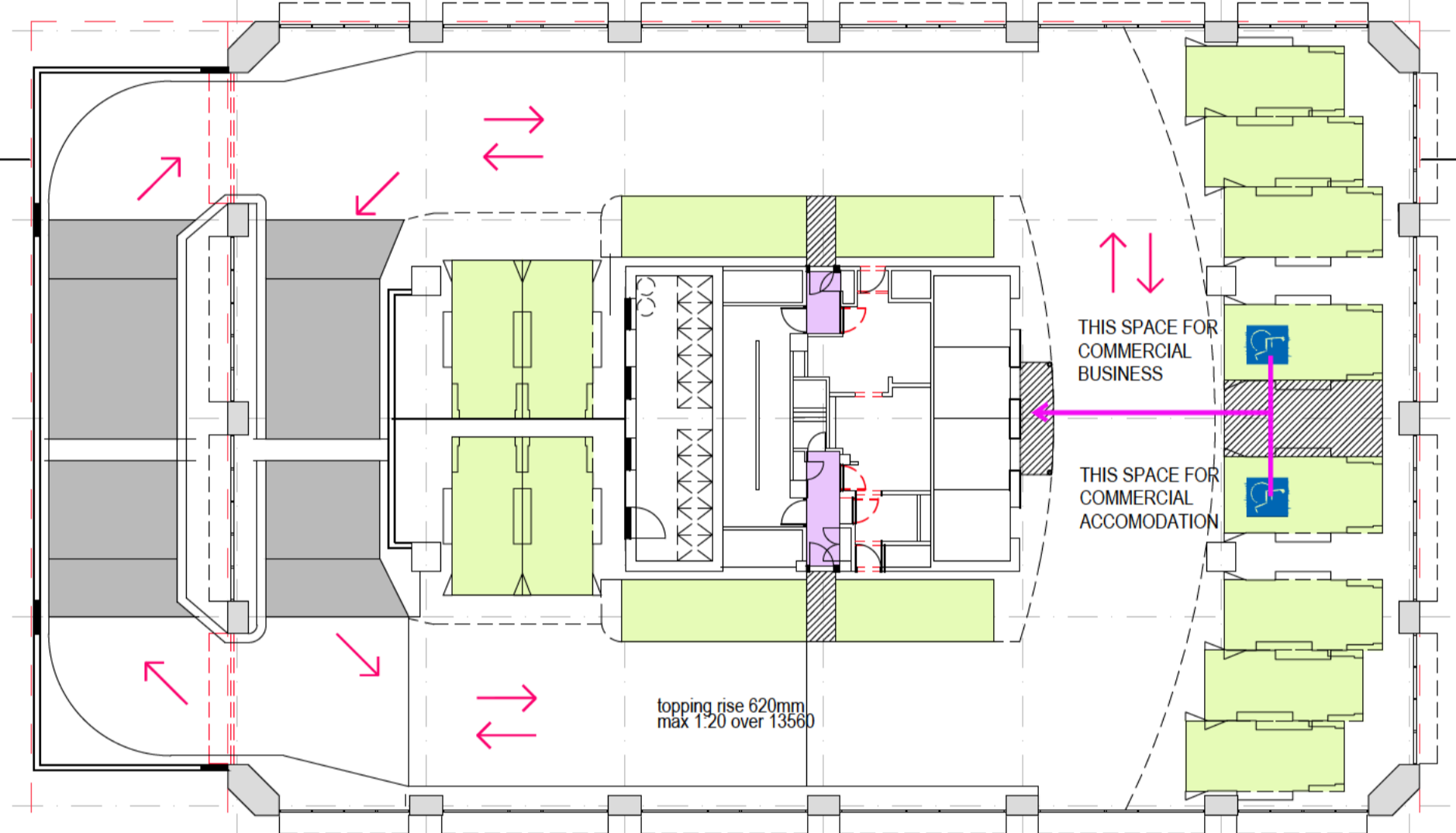
A103 (6)



LEVEL 18-19-20-21-22 X 1 ACCESSABLE / FLOOR = 5 ACCESSIBLE SCALE 1:200


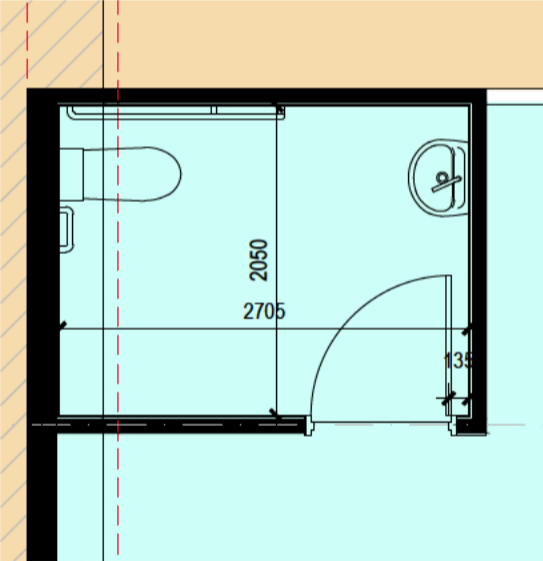
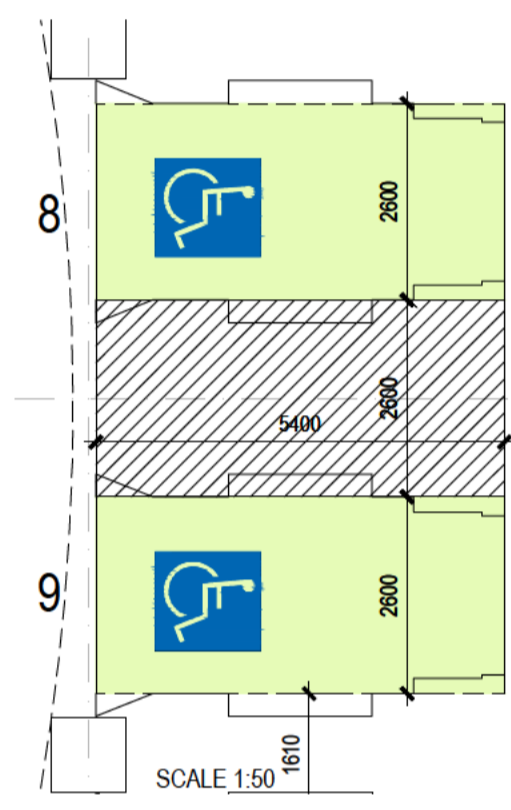


LEVEL 9-10-11-12 X 1 ACCESSABLE / FLOOR = 4 SCALE 1:200



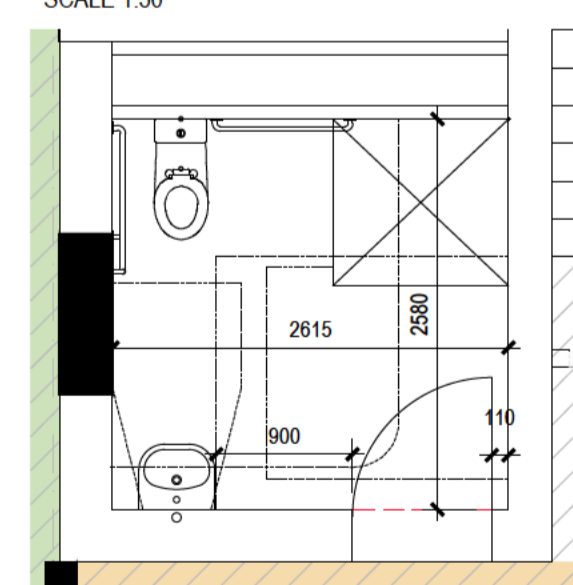
SCALE 1:200

**LEVEL 1 & 2 CAR PARKING 2 X ACCESSIBLE SPACES / FLOOR = 4 TOTAL**  
 TOTAL COMMERCIAL ACCOMMODATION UNITS 299-ACCESSIBLE UNITS (first 100=5+next 100=4+next 100=4) thus 13 required (15 PROVIDED) = 4.3 % OF UNITS ACCESSIBLE  
 96 PARKS ON SITE - 63 SPACES ALLOCATED TO COMMERCIAL ACCOMMODATION X 4.3% = 3 ACCESSIBLE SPACES PROVIDED  
 (AS PER SELICK CONSULTANTS TRAFFIC REPORT)  
 33 SPACES ALLOCATED TO COMMERCIAL BUSINESS = 1 ACCESSIBLE SPACES PROVIDED  
 NOTE: 3 DISABLE PARKING SPACES PROVIDED WITHIN 15m OF SITE IN TERRITORY LAND




LEVEL 7-8 X 2 ACCESSIBLE / FLOOR = 4 SCALE 1:200

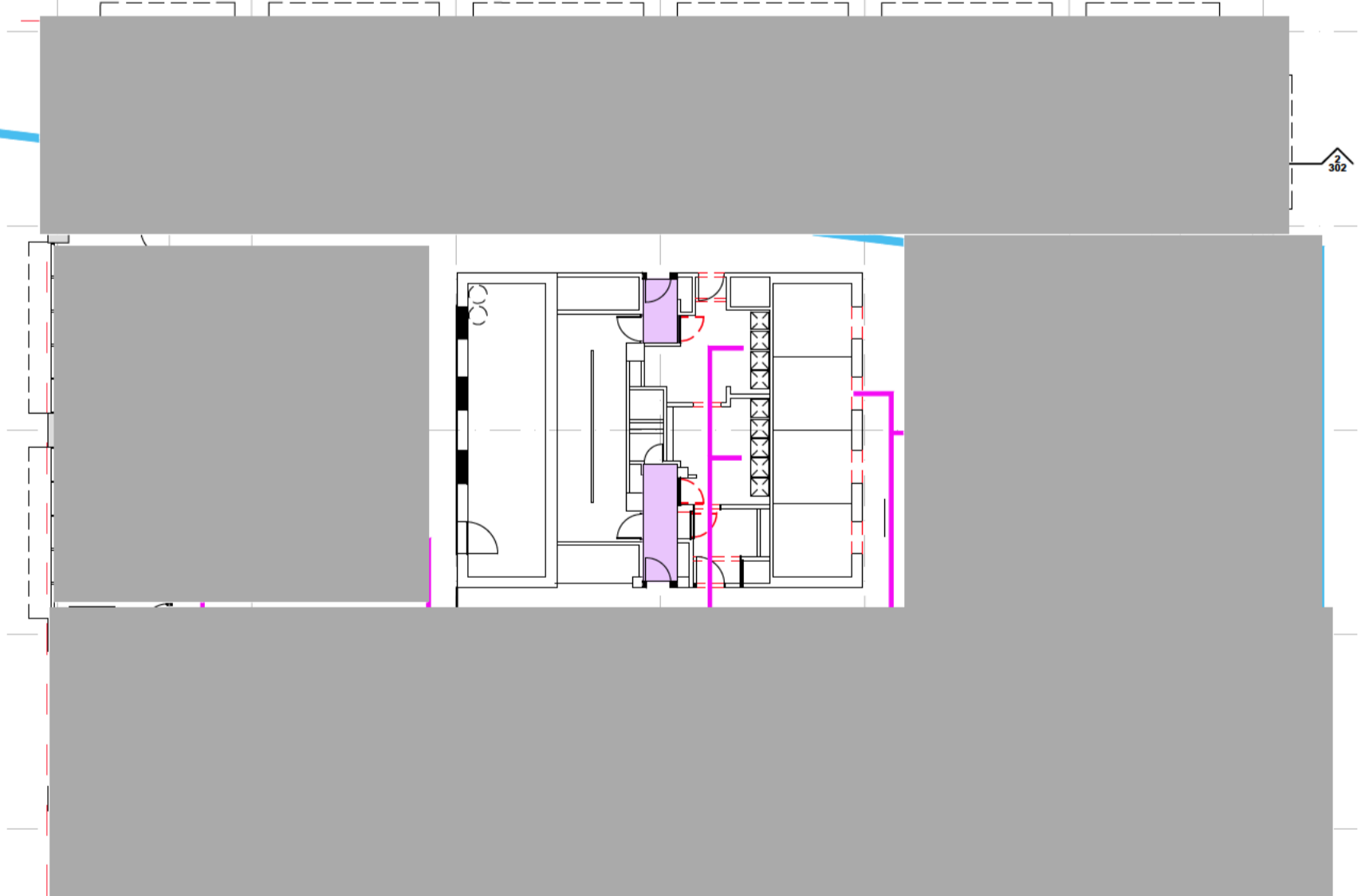
COMMERCIAL BUSINESS ACCESSIBLE TOILET ( TYPICAL) SCALE 1:50



COMMERCIAL RECEPTION ACCESSIBLE TOILET SCALE 1:50



ACCESSIBLE UNIT A SCALE 1:50




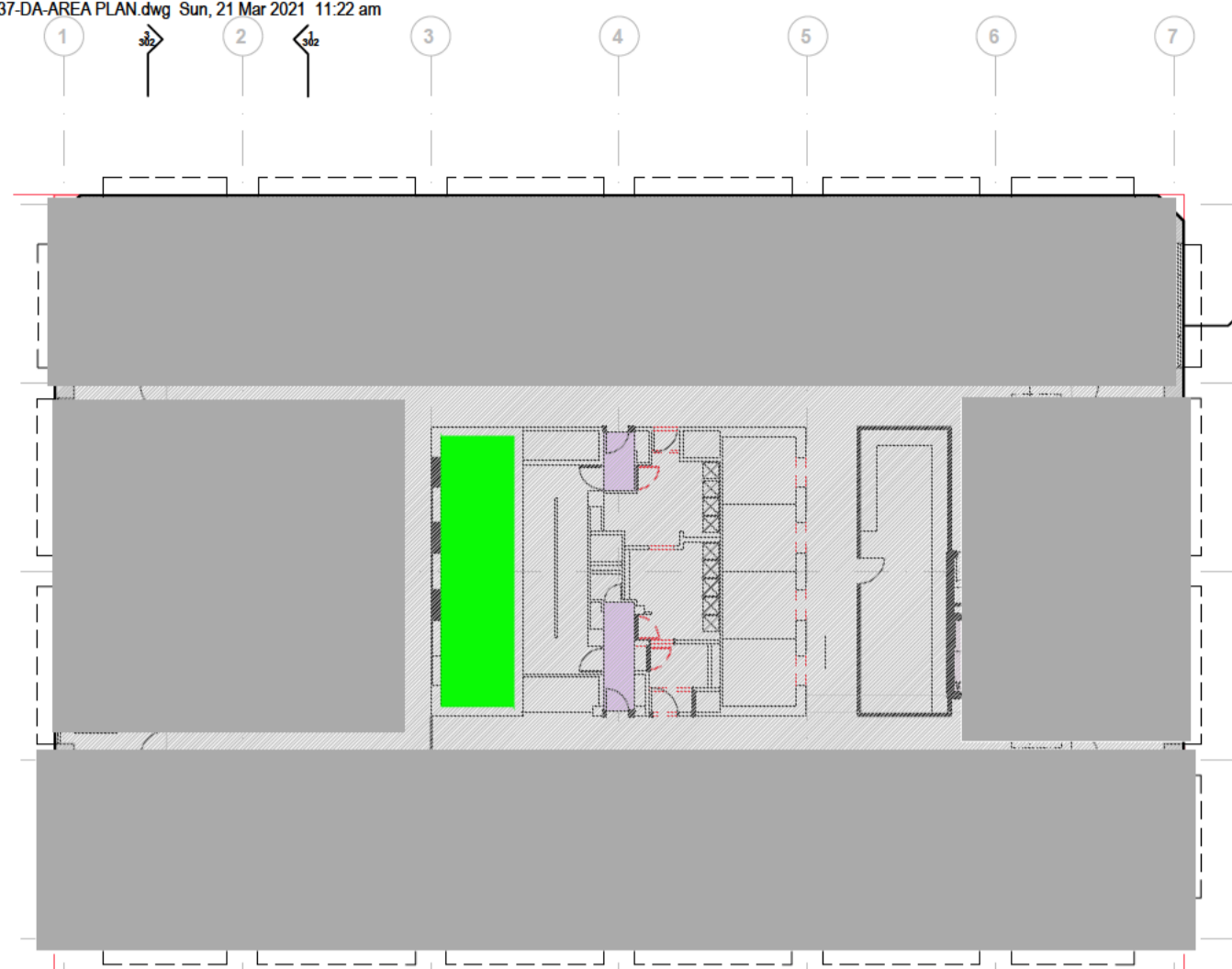
LEVEL 6 X 2 ACCESSIBLE = 2 SCALE 1:200

GROUND FLOOR PLAN SCALE 1:200

AMENDMENTS

NOTE : theatre on Level 13 requires hearing augmentation.





LEVEL 8



LEVEL 11



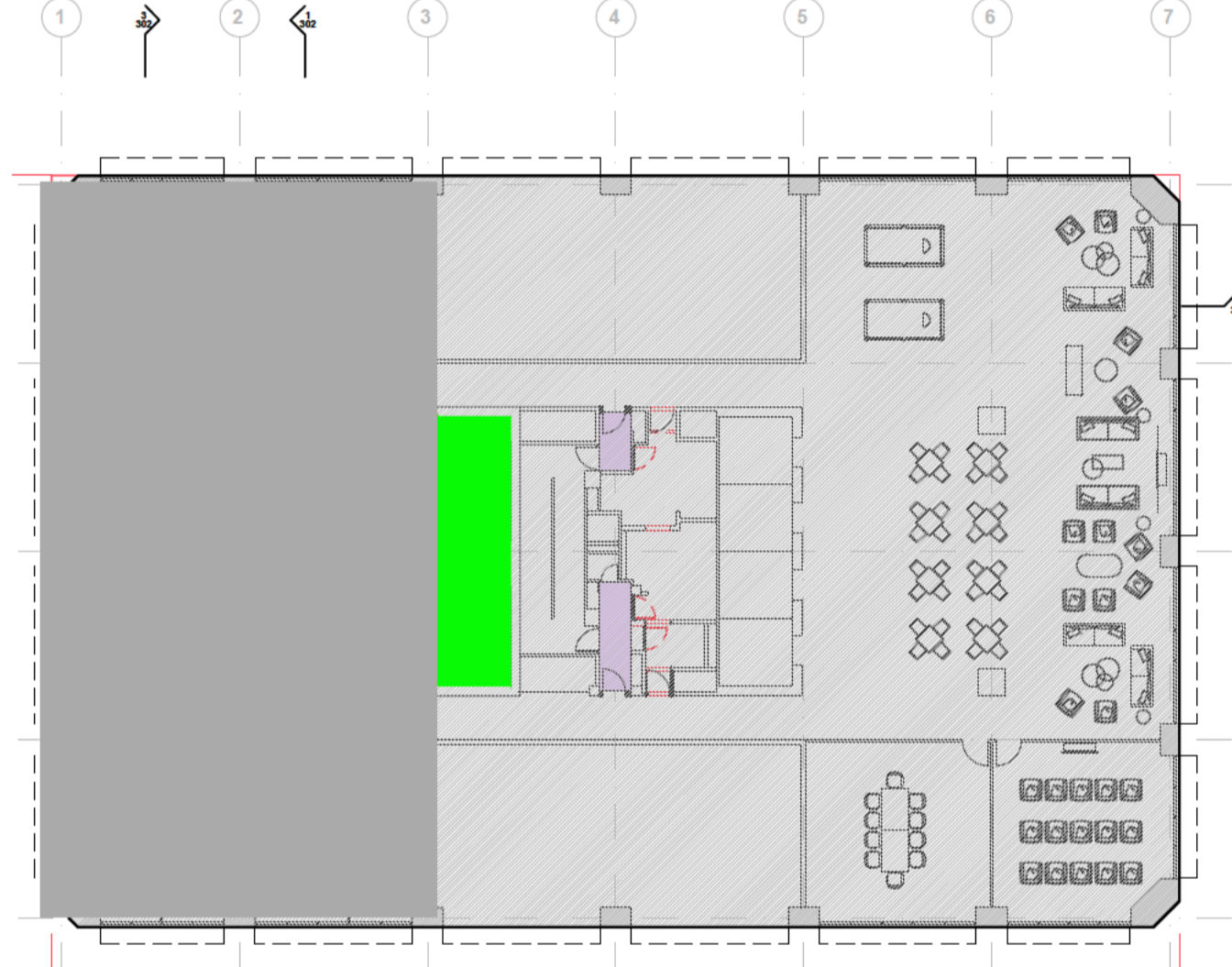
LEVEL 14



LEVEL 7



LEVEL 10



LEVEL 13



LEVEL 6  
AMENDMENTS

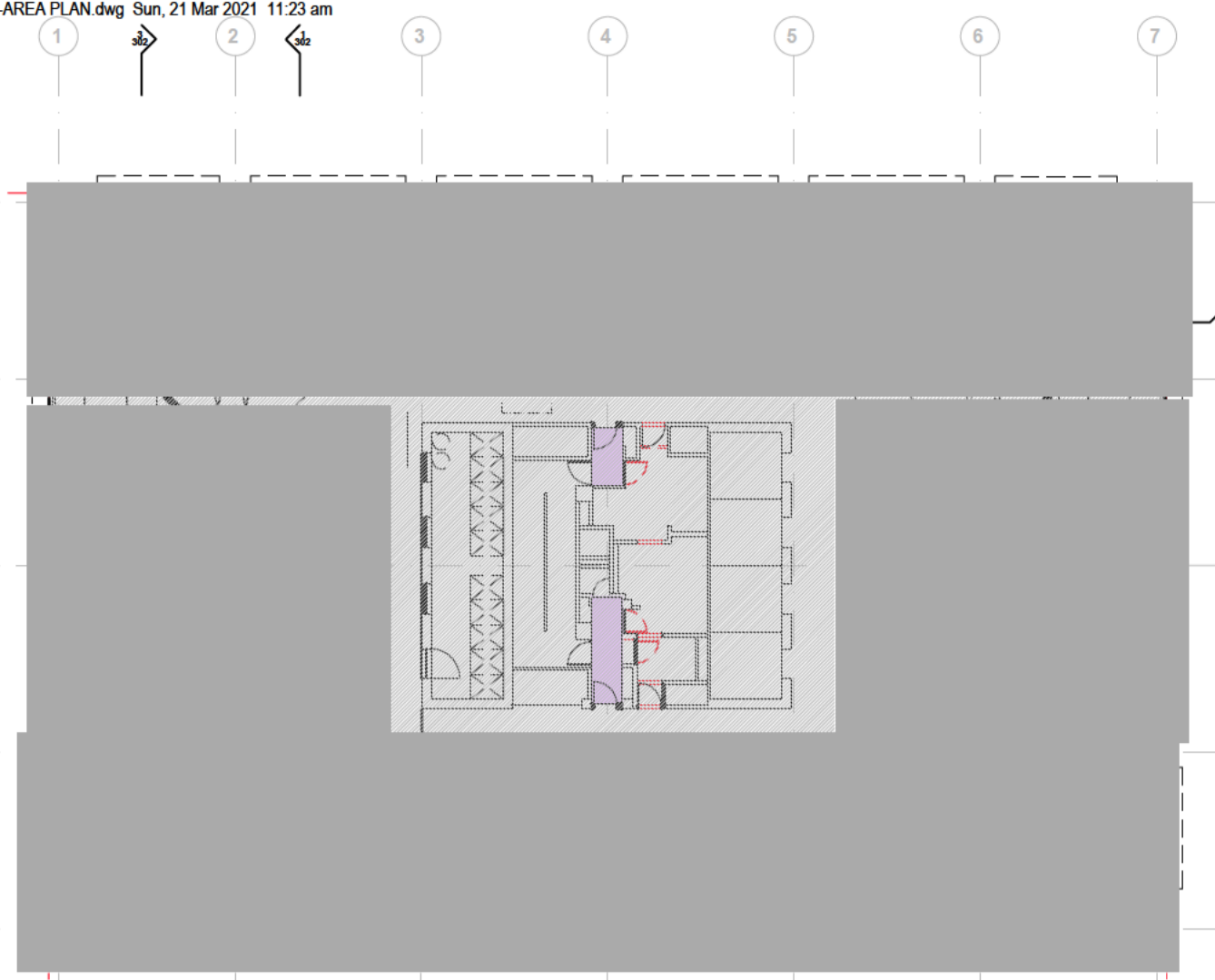


LEVEL 9



LEVEL 12

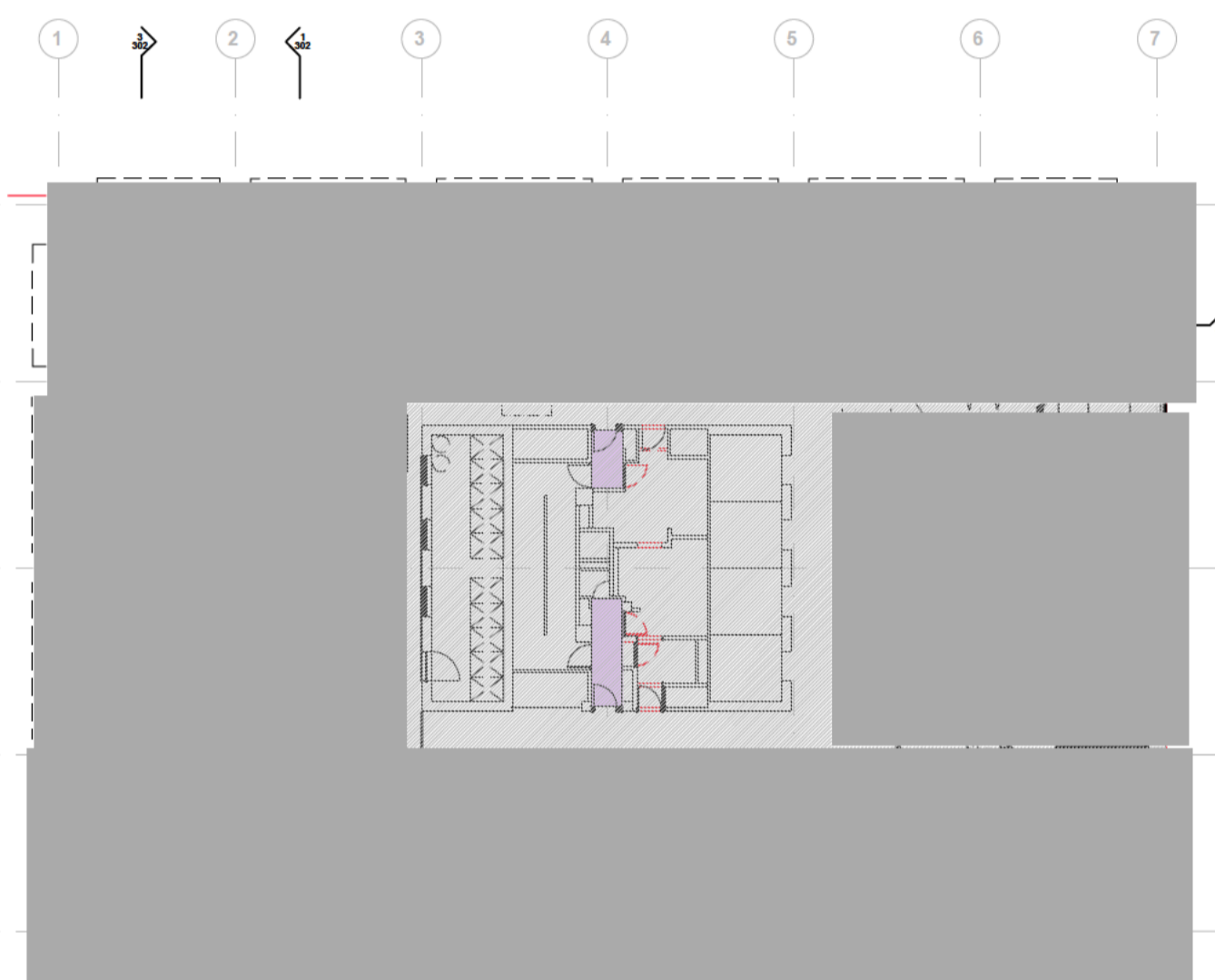
BUILDING/BOARDING AREA							
LEVEL	EXISTING GFA	ADDED GFA	REMOVED GFA	CARPARKING GFA	TOTAL GFA	NOTES	PARKING I
BASEMENT	388.5				388.5	CARPARK NOT INCLUDED IN GFA	1*
GROUND	769.1	242.3			1011.4	CORE AREAS COUNTED THIS FLOOR	
MEZZANINE	650.3	25.4 (BFT INFILL) 162.7 (FLOOR INFILL)	11.7 (FOYER REDUCTION) 56.3 (WASTE TRUCK VOID) 43.1 (VEHICLE RAMP VOID)		727.3		
LEVEL 1	1035.1	25.4 (BFT INFILL)		965.6	1035.5	FLOOR USE ALTERED TO CARPARK	1*
LEVEL 2	1035.1	25.4 (BFT INFILL)		965.6	1035.5	FLOOR USE ALTERED TO CARPARK	1*
LEVEL 3	1035.1	25.4 (BFT INFILL)		965.6	1035.5	FLOOR USE ALTERED TO CARPARK	1*
LEVEL 4	1035.1	25.4 (BFT INFILL)		965.6	1035.5	FLOOR USE ALTERED TO CARPARK	1*
LEVEL 5	1035.1	25.4 (BFT INFILL)		965.6	1035.5	FLOOR USE ALTERED TO CARPARK	2*
LEVEL 6	1035.1	25.4 (BFT INFILL)			1035.5		
LEVEL 7	1035.1	25.4 (BFT INFILL)			1035.5		
LEVEL 8	1035.1	25.4 (BFT INFILL)			1035.5		
LEVEL 9	1035.1	25.4 (BFT INFILL)			1035.5		
LEVEL 10	1035.1	25.4 (BFT INFILL)			1035.5		
LEVEL 11	1035.1	25.4 (BFT INFILL)			1035.5		
LEVEL 12	1035.1	25.4 (BFT INFILL)			1035.5		
LEVEL 13 EXISTING MECHANICAL PLANT FLOOR	1035.1	25.4 (BFT INFILL)			1035.5		
LEVEL 14	1035.5				1035.5		
LEVEL 15	1035.5				1035.5		
LEVEL 16	1035.5				1035.5		
LEVEL 17	1035.5				1035.5		
LEVEL 18	1035.5				1035.5	BALCONY INCLUDED IN GFA	
LEVEL 19	1035.5				1035.5	BALCONY INCLUDED IN GFA	
LEVEL 20	1035.5				1035.5	BALCONY INCLUDED IN GFA	
LEVEL 21	1035.5				1035.5	BALCONY INCLUDED IN GFA	
LEVEL 22	1035.5				1035.5	BALCONY INCLUDED IN GFA	
LEVEL	EXISTING GFA	ADDED GFA	REMOVED GFA	CARPARKING GFA	TOTAL GFA	NOTES	
TOTALS	24244.2	769.6	111.1	4828.0	24892.2		9*



LEVEL 17



LEVEL 20



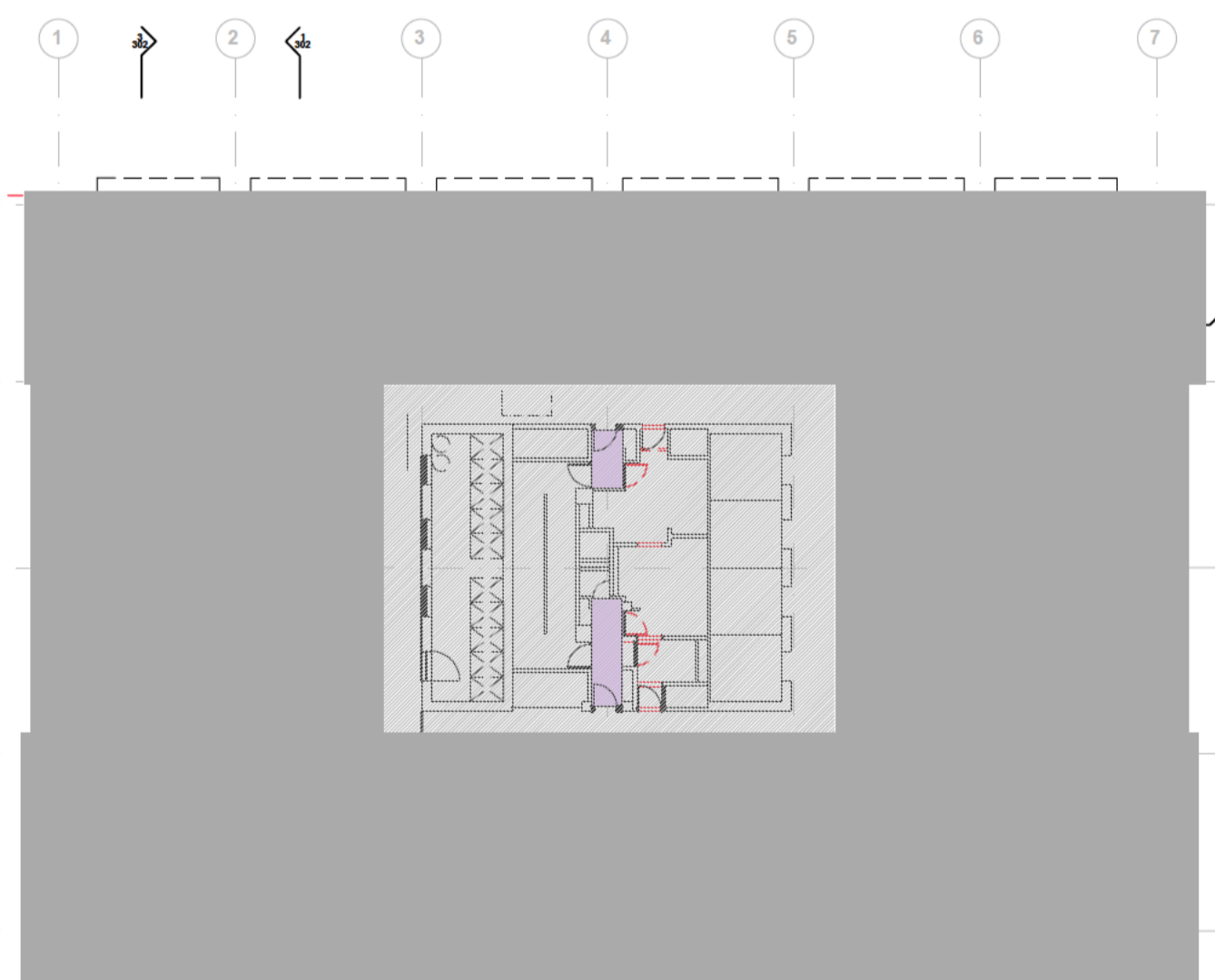
LEVEL 16



LEVEL 19



LEVEL 22



LEVEL 15  
AMENDMENTS



LEVEL 18



LEVEL 21

BUILDING/BUILDING AREA							
LEVEL	EXISTING GFA	ADDED GFA	REMOVED GFA	CARPARKING GFA	TOTAL GFA	NOTES	PARKING I
BASEMENT	388.5				388.5	CARPARK NOT INCLUDED IN GFA	1
GROUND	759.1	242.3			1001.4	CORE AREAS COUNTED THIS FLOOR	
MEZZANINE	650.3	25.4 (BFT INFILL) 162.7 (FLOOR INFILL)	11.7 (FOYER REDUCTION) 56.3 (WASTE TRUCK VOID) 43.1 (VEHICLE RAMP VOID)		727.3		
LEVEL 1	1070.1	25.4 (BFT INFILL)		965.6	1035.5	FLOOR USE ALTERED TO CARPARK	1
LEVEL 2	1070.1	25.4 (BFT INFILL)		965.6	1035.5	FLOOR USE ALTERED TO CARPARK	1
LEVEL 3	1070.1	25.4 (BFT INFILL)		965.6	1035.5	FLOOR USE ALTERED TO CARPARK	1
LEVEL 4	1070.1	25.4 (BFT INFILL)		965.6	1035.5	FLOOR USE ALTERED TO CARPARK	1
LEVEL 5	1070.1	25.4 (BFT INFILL)		965.6	1035.5	FLOOR USE ALTERED TO CARPARK	2
LEVEL 6	1070.1	25.4 (BFT INFILL)			1035.5		
LEVEL 7	1070.1	25.4 (BFT INFILL)			1035.5		
LEVEL 8	1070.1	25.4 (BFT INFILL)			1035.5		
LEVEL 9	1070.1	25.4 (BFT INFILL)			1035.5		
LEVEL 10	1070.1	25.4 (BFT INFILL)			1035.5		
LEVEL 11	1070.1	25.4 (BFT INFILL)			1035.5		
LEVEL 12	1070.1	25.4 (BFT INFILL)			1035.5		
LEVEL 13 EXISTING MECHANICAL PLANT FLOOR	1070.1	25.4 (BFT INFILL)			1035.5		
LEVEL 14	1035.5				1035.5		
LEVEL 15	1035.5				1035.5		
LEVEL 16	1035.5				1035.5		
LEVEL 17	1035.5				1035.5		
LEVEL 18	1035.5				1035.5	BALCONY INCLUDED IN GFA	
LEVEL 19	1035.5				1035.5	BALCONY INCLUDED IN GFA	
LEVEL 20	1035.5				1035.5	BALCONY INCLUDED IN GFA	
LEVEL 21	1035.5				1035.5	BALCONY INCLUDED IN GFA	
LEVEL 22	1035.5				1035.5	BALCONY INCLUDED IN GFA	
LEVEL	EXISTING GFA	ADDED GFA	REMOVED GFA	CARPARKING GFA	TOTAL GFA	NOTES	
TOTALS	24244.2	750.6	111.1	4828.0	24892.2		9