

From: [EPD Ministerials - Environment](#)
To: [EPD Ministerials - Government Services](#)
Subject: FW: FOR ACTION - New Question on Notice - QON 1742 - LAWDER - Ngunnawal Trail in the Cuppacumbalong Homestead - Due 02 October 2018 [DLM=For-Official-Use-Only]
Date: Wednesday, 26 September 2018 8:36:00 AM
Attachments: [image002.gif](#)
[image003.gif](#)
[image004.png](#)

Good morning

Please note below advice re QON coordination.

Thanks
Rachael

From: Moore, FionaF
Sent: Monday, 24 September 2018 12:16 PM
To: EPD Ministerials - Environment <EPDMinisterials-Environment@act.gov.au>
Cc: Gleeson, Mary <Mary.Gleeson@act.gov.au>
Subject: RE: FOR ACTION - New Question on Notice - QON 1742 - LAWDER - Ngunnawal Trail in the Cuppacumbalong Homestead - Due 02 October 2018 [DLM=For-Official-Use-Only]

Hi Rachael,

Can you advise Gov Services that input will be required from ACT Historic Places and the Strategic Planning area. I will coordinate seeking the input.

Regards,

Fiona Moore | Senior Manager, ACT Heritage & Secretary, ACT Heritage Council (Mon – Thurs)
Phone: +61 2 6205 9974 | Email: fionaf.moore@act.gov.au
ACT Heritage | Environment, Planning and Sustainable Development Directorate | ACT Government
Dame Pattie Menzies House, Dickson | GPO Box 158 Canberra ACT 2601 | www.environment.act.gov.au



From: Walker, IanS
Sent: Friday, 21 September 2018 2:12 PM
To: OConnell, Jennifer <Jennifer.OConnell@act.gov.au>; Chaston, Daisy <Daisy.Chaston@act.gov.au>; Moore, FionaF <FionaF.Moore@act.gov.au>
Cc: Mileski, Rachael <Rachael.Mileski@act.gov.au>
Subject: FW: FOR ACTION - New Question on Notice - QON 1742 - LAWDER - Ngunnawal Trail in the Cuppacumbalong Homestead - Due 02 October 2018 [DLM=For-Official-Use-Only]

Can you progress please

Ian Walker
Executive Director, Environment

Phone: +61 6205 9027 | Email: IanS.Walker@act.gov.au
Environment, Planning and Sustainable Development Directorate | ACT Government
Dame Pattie Menzies House, Challis Street, Dickson | GPO Box 158 Canberra ACT 260
www.environment.act.gov.au

-
We acknowledge and celebrate the Ngunnawal peoples whose traditional lands we work on and pay our respect to elders past and present

From: EPSD Government Services
Sent: Friday, 21 September 2018 12:41 PM
To: EPD Ministerials - Environment <EPDMinisterials-Environment@act.gov.au>
Cc: Walker, IanS <IanS.Walker@act.gov.au>
Subject: FOR ACTION - New Question on Notice - QON 1742 - LAWDER - Ngunnawal Trail in the Cuppacumbalong Homestead - Due 02 October 2018 [DLM=For-Official-Use-Only]

Good Afternoon

Questions on Notice Paper No. 24 has a new question from Ms Lawder which requires a response.

MS LAWDER: *To ask the Minister for the Environment and Heritage—*

- (1) *Does the proposed walking track, the Ngunnawal Trail in the Cuppacumbalong Homestead, literally run from Lanyon Homestead, and where exactly or from the Lanyon Historic Precinct Boundary; if so where.*
- (2) *Can the Minister provide a detailed map showing the proposed walking trail especially highlighting the route it takes within the Lanyon Homestead Historic Precinct.*
- (3) *What consultation took place regarding this walking track – with who, what organisations, what form did the consultation take, what were the relevant dates of any letters, meetings, briefings, etc. and who was present at each.*
- (4) *Who receives the grant funds.*
- (5) *What is the legal relationship between Cuppacumbalong and Murrumbidgee River Corridor.*
- (6) *Why was the leaseholder at Lanyon not consulted (he has stated in writing that he has not been consulted).*
- (7) *Where in either draft 1 or 2 of the Tharwa Draft Master Plans does this walking track appear.*
- (8) *How does the walking track become fact in the final Tharwa Master Plan, without consultation with the main affected leaseholder, let alone public consultation, given it is a Considered Master Plan not a Development Application.*
- (9) *Can the Minister provide a copy of the risk analysis for this walking track,*

including specific information about fire hazard/risk (within Bushfire Abatement Zone) threat to livestock from dogs both on and off lead, biosecurity safeguards, provisions for litter, emergency vehicle access, increased pedestrian access/egress across Tharwa Bridge, parking/pedestrian facilities (eastern bank Murrumbidgee) and animal welfare along track, security and privacy to residents living immediately adjacent to the proposed track.

- (10) What redress does the major affected leaseholder have in terms of detriment to their farming operation, deprivation of income, devaluation of his asset and compromise of his family's security and privacy.*
- (11) Was there any reference in the application for a grant to any existing walking track being upgraded, or is this a new walking track.*
- (12) Given that the walking track development installation, maintenance inspection and policing along the river is the core business to the Environment, Planning and Sustainable Development Directorate on a day to day operational basis, why was this grant approved in reference to page 8 of the ACT Heritage Grants Guides 2018/19.*
- (13) What due diligence of the application did the Directorate undertake to ensure consultation with all affected parties and ensuring that animal welfare, protection of income, and fire hazards were considered.*
- (14) Did the application state that all affected parties had been consulted; if so, what evidence was provided and what checking of claims did the Directorate undertake.*

Please find attached the folder reference for the QON with a template for you to use for the response. **Please let us know asap if you require input from another directorate or if this QON is not for your area.**

We are also now required to calculate the time spent for each officer involved completing the QON. Please use the spreadsheet located in the folder to record minutes and calculate costings. Government Services will add final costings to the QON response.

Could you please provide the completed response, cleared by your Executive Director, to Government Services by **COB Tuesday 2 October 2018.**

Many Thanks

Tasha Hartwig

☎ 02 6207 0701 | Government Services | Environment, Planning & Sustainable Development | ACT Government
Level 3 South, Dame Pattie Menzies House, 16 Challis Street, Dickson | GPO Box 158 Canberra ACT 2601
(Wednesday to Friday only)

From: [EPD Ministerials - Environment](#)
To: [EPD Government Services](#)
Cc: [EPD Ministerials - Environment](#)
Subject: FW: FOR ACTION - New Question on Notice - QON 1742 - LAWDER - Ngunnawal Trail in the Cuppacumbalong Homestead - Due 02 October 2018 [DLM=For-Official-Use-Only]
Date: Thursday, 27 September 2018 12:22:55 PM
Attachments: [image001.png](#)
[image002.gif](#)
[image003.gif](#)
[QON 1742 - LAWDER - Ngunnawal Trail in the Cuppacumbalong Homestead - En....obr](#)

Hi Tash

QON cleared through Ian.

Thanks

Rachael

From: EPD Ministerials - Environment
Sent: Thursday, 27 September 2018 12:10 PM
To: Moore, FionaF <FionaF.Moore@act.gov.au>; EPD Ministerials - Environment <EPDMinisterials-Environment@act.gov.au>
Cc: Gleeson, Mary <Mary.Gleeson@act.gov.au>
Subject: RE: FOR ACTION - New Question on Notice - QON 1742 - LAWDER - Ngunnawal Trail in the Cuppacumbalong Homestead - Due 02 October 2018 [DLM=For-Official-Use-Only]

Rachael please progress and ensure time is recorded in the spreadsheet.

Cheers Ian

Ian Walker
Executive Director, Environment
Phone: +61 6205 9027 | Email: ianS.Walker@act.gov.au
Environment, Planning and Sustainable Development Directorate | ACT Government
Dame Pattie Menzies House, Challis Street, Dickson | GPO Box 158 Canberra ACT 260
www.environment.act.gov.au

-
We acknowledge and celebrate the Ngunnawal peoples whose traditional lands we work on and pay our respect to elders past and present

From: Moore, FionaF
Sent: Thursday, 27 September 2018 11:30 AM
To: EPD Ministerials - Environment <EPDMinisterials-Environment@act.gov.au>
Cc: Walker, IanS <ianS.Walker@act.gov.au>; Gleeson, Mary <Mary.Gleeson@act.gov.au>
Subject: RE: FOR ACTION - New Question on Notice - QON 1742 - LAWDER - Ngunnawal Trail in the Cuppacumbalong Homestead - Due 02 October 2018 [DLM=For-Official-Use-Only]

Hi Rachael,

QON for Ian's clearance. **Due to GS 2 October.**

Input has been sought from:

Strategic Planning (cleared by Kathy Cuscack), EPSDD
Parks and Conservation Service, EPSDD
Leasing Services, EPSDD
ACT Historic Places, CFC
Grant Applicant (Cuppacumbalong)

NB – Ian will need to record the time it takes him to review and clear in the attached spreadsheet. QON's are costed.

Regards,

Fiona Moore | Senior Manager, ACT Heritage & Secretary, ACT Heritage Council (Mon – Thurs)

Phone: +61 2 6205 9974 | Email: fionaf.moore@act.gov.au

ACT Heritage | Environment, Planning and Sustainable Development Directorate | ACT Government

Dame Pattie Menzies House, Dickson | GPO Box 158 Canberra ACT 2601 | www.environment.act.gov.au



From: EPSD Government Services

Sent: Friday, 21 September 2018 12:41 PM

To: EPD Ministerials - Environment <EPDMinisterials-Environment@act.gov.au>

Cc: Walker, IanS <ianS.Walker@act.gov.au>

Subject: FOR ACTION - New Question on Notice - QON 1742 - LAWDER - Ngunnawal Trail in the Cuppacumbalong Homestead - Due 02 October 2018 [DLM=For-Official-Use-Only]

Good Afternoon

Questions on Notice Paper No. 24 has a new question from Ms Lawder which requires a response.

MS LAWDER: *To ask the Minister for the Environment and Heritage—*

- (1) *Does the proposed walking track, the Ngunnawal Trail in the Cuppacumbalong Homestead, literally run from Lanyon Homestead, and where exactly or from the Lanyon Historic Precinct Boundary; if so where.*
- (2) *Can the Minister provide a detailed map showing the proposed walking trail especially highlighting the route it takes within the Lanyon Homestead Historic Precinct.*
- (3) *What consultation took place regarding this walking track – with who, what organisations, what form did the consultation take, what were the relevant dates of any letters, meetings, briefings, etc. and who was present at each.*
- (4) *Who receives the grant funds.*

- (5) *What is the legal relationship between Cuppacumbalaong and Murrumbidgee River Corridor.*
- (6) *Why was the leaseholder at Lanyon not consulted (he has stated in writing that he has not been consulted).*
- (7) *Where in either draft 1 or 2 of the Tharwa Draft Master Plans does this walking track appear.*
- (8) *How does the walking track become fact in the final Tharwa Master Plan, without consultation with the main affected leaseholder, let alone public consultation, given it is a Considered Master Plan not a Development Application.*
- (9) *Can the Minister provide a copy of the risk analysis for this walking track, including specific information about fire hazard/risk (within Bushfire Abatement Zone) threat to livestock from dogs both on and off lead, biosecurity safeguards, provisions for litter, emergency vehicle access, increased pedestrian access/egress across Tharwa Bridge, parking/pedestrian facilities (eastern bank Murrumbidgee) and animal welfare along track, security and privacy to residents living immediately adjacent to the proposed track.*
- (10) *What redress does the major affected leaseholder have in terms of detriment to their farming operation, deprivation of income, devaluation of his asset and compromise of his family's security and privacy.*
- (11) *Was there any reference in the application for a grant to any existing walking track being upgraded, or is this a new walking track.*
- (12) *Given that the walking track development installation, maintenance inspection and policing along the river is the core business to the Environment, Planning and Sustainable Development Directorate on a day to day operational basis, why was this grant approved in reference to page 8 of the ACT Heritage Grants Guides 2018/19.*
- (13) *What due diligence of the application did the Directorate undertake to ensure consultation with all affected parties and ensuring that animal welfare, protection of income, and fire hazards were considered.*
- (14) *Did the application state that all affected parties had been consulted; if so, what evidence was provided and what checking of claims did the Directorate undertake.*

Please find attached the folder reference for the QON with a template for you to use for the response. Please let us know asap if you require input from another directorate or if this QON is not for your area.

We are also now required to calculate the time spent for each officer involved completing the QON. Please use the spreadsheet located in the folder to record

minutes and calculate costings. Government Services will add final costings to the QON response.

Could you please provide the completed response, cleared by your Executive Director, to Government Services by COB Tuesday 2 October 2018.

Many Thanks

Tasha Hartwig

☎ 02 6207 0701 | Government Services | Environment, Planning & Sustainable Development | ACT Government
Level 3 South, Dame Pattie Menzies House, 16 Challis Street, Dickson | GPO Box 158 Canberra ACT 2601
(Wednesday to Friday only)



ACT
Government

Environment, Planning and
Sustainable Development

QON Coversheet

MINISTER	Minister for the Environment and Heritage - Mick Gentleman MLA
SUBJECT	Question on Notice Paper No. 24 (30 days expire 21 October 2018)
QUESTION NO	QON 1742 - LAWDER - Ngunnawal Trail in the Cuppacumbalong Homestead
OBJECTIVE NUMBER	18/27670

	Signature	Date
Deputy Director-General	Erin Brady	5/10/18
Government Services	Tasha Hartwig	27/9/18
Executive Director	Ian Walker	27/9/18
Contact Officer: Fiona Moore	Telephone No: 59974	

<p>Further Action/Comment:</p> <p>.....</p> <p>.....</p> <p>.....</p> <p>.....</p> <p>Signature</p>

Minister for the Environment and Heritage
Minister for Planning and Land Management
Minister for Police and Emergency Services
Minister assisting the Chief Minister on
Advanced Technology and Space Industries
Manager of Government Business
Member for Brindabella

18/27670

ACT LEGISLATIVE ASSEMBLY QUESTION

Questions on Notice Paper No. 24

Question No. 1742

LAWDER - Asked the Minister for the Environment and Heritage on 21 September 2018:

- (1) Does the proposed walking track, the Ngunnawal Trail in the Cuppacumbalong Homestead, literally run from Lanyon Homestead, and where exactly or from the Lanyon Historic Precinct Boundary; if so where.
- (2) Can the Minister provide a detailed map showing the proposed walking trail especially highlighting the route it takes within the Lanyon Homestead Historic Precinct.
- (3) What consultation took place regarding this walking track – with who, what organisations, what form did the consultation take, what were the relevant dates of any letters, meetings, briefings, etc. and who was present at each.
- (4) Who receives the grant funds.
- (5) What is the legal relationship between Cuppacumbalong and Murrumbidgee River Corridor.
- (6) Why was the leaseholder at Lanyon not consulted (he has stated in writing that he has not been consulted).
- (7) Where in either draft 1 or 2 of the Tharwa Draft Master Plans does this walking track appear.
- (8) How does the walking track become fact in the final Tharwa Master Plan, without consultation with the main affected leaseholder, let alone public consultation, given it is a Considered Master Plan not a Development Application.

- (9) Can the Minister provide a copy of the risk analysis for this walking track, including specific information about fire hazard/risk (within Bushfire Abatement Zone) threat to livestock from dogs both on and off lead, biosecurity safeguards, provisions for litter, emergency vehicle access, increased pedestrian access/egress across Tharwa Bridge, parking/pedestrian facilities (eastern bank Murrumbidgee) and animal welfare along track, security and privacy to residents living immediately adjacent to the proposed track.
- (10) What redress does the major affected leaseholder have in terms of detriment to their farming operation, deprivation of income, devaluation of his asset and compromise of his family's security and privacy.
- (11) Was there any reference in the application for a grant to any existing walking track being upgraded, or is this a new walking track.
- (12) Given that the walking track development installation, maintenance inspection and policing along the river is the core business to the Environment, Planning and Sustainable Development Directorate on a day to day operational basis, why was this grant approved in reference to page 8 of the ACT Heritage Grants Guides 2018/19.
- (13) What due diligence of the application did the Directorate undertake to ensure consultation with all affected parties and ensuring that animal welfare, protection of income, and fire hazards were considered.
- (14) Did the application state that all affected parties had been consulted; if so, what evidence was provided and what checking of claims did the Directorate undertake.

MINISTER GENTLEMAN: The answer to the Member's question is as follows:

- (1) An ACT Heritage Grant (the Grant), amounting \$21,000, was awarded to the leaseholder of Cuppacumbalong to develop a walking trail that links Cuppacumbalong and Lanyon Homesteads along an existing walking track and fire break within the Murrumbidgee River Corridor.

Grant funding specifically includes:

- (i) planning and consultation with key stakeholders;
- (ii) design and installation of interpretation at Cuppacumbalong Homestead and De Salis Cemetery; and
- (iii) design and installation of two resting points and orientation markers within the Murrumbidgee River Corridor.

- (2) The Grant was awarded on 12 September 2018. Detailed planning of the trail has not commenced.

Planning will be subject to consultation with key stakeholders including Representative Aboriginal Organisations, rural leaseholders, ACT Historic Places and the ACT Parks and Conservation Service.

- (3) As part of the Grant application the concept of the trail was consulted with the following:

Organisation	Attendees	Date
Tharwa Community Association	Secretary	Early April 2018
ACT Parks & Conservation Service (PCS)	Bernie Brown (PCS) Penny Spoelder (HP) Ali Wass Cuppacumbalong Homestead(CH)	28 February 2018
ACT Historic Places Director (HP)	Ali Wass, (CH)	28 February 2018
Rural leaseholder	Penny Spoelder (HP)	1 March 2018
Office of Aboriginal & Torres Strait Islander Affairs (ATSIA)	Email from Ali Wass (CH) Carolyn Hughes (ATSIA) discussion with Ali Wass (CH)	March 2018
Buru Ngunawal Traditional Custodian Group	Penny Spoelder (HP) Wally Bell (elder)	February 2018
United Ngunnawal Elders Council	Email from Ali Wass (CH)	30 April 2018
Little Gudgenby River Tribal Council	Phone message/text to Matilda House	February 2018
Ngarigu Currawong Clan	Email and phone – Anne Marie Jean	February 2018
King Brown Tribal Group	Email and phone – Anne Marie Jean	February 2018
Tharwa Community Council	Ali Wass and Penny Spoelder	March 2018

- (4) The Grant was awarded to the applicant, Ms Ali Wass, leaseholder of Cuppacumbalong Homestead, Tharwa.
- (5) The only mention of the 'river' in the Crown leases granted over Blocks 177 & 186 Paddys River and Block 11 Section 10 Tharwa, known as Cuppacumbalong, are in relation to the purpose clause.

The purpose clause for Blocks 177 & 186 Paddys River provides for, among other uses "...THAT the tourist facility operated on the land shall be directly related to the use of the river;..."

The purpose clause for Block 11 Section 10 Tharwa provides for, among other uses “...THAT farm tourism and tourist facility operating on the land shall be directly related to the use of the river...”.

- (6) The rural leaseholder’s property is located on the boundary of the Lanyon Historic Precinct and the Murrumbidgee River Corridor.

The concept of the trail was discussed with the rural leaseholder and the Director of ACT Historic Places (managers of the Lanyon Historic Precinct) on 1 March 2018. At the meeting the leaseholder expressed concerns with the concept, and did not support the trail. Concerns expressed were associated with use of the trail by walkers, trail bikes, the potential risk of fire, rubbish, bikes, dogs, security, privacy and camping and other illegal activities.

The rural leaseholder’s concerns were communicated via the Director of ACT Historic Places to the Grant applicant and ACT Parks and Conservation Service on 2 March 2018.

The leaseholder’s concerns were indicated in the Grant application.

Grant funding has been provided specifically for further consultation and detailed planning with key stakeholders including the rural leaseholder.

- (7) The Tharwa Draft Village Plan provided draft recommendations as a basis for further community engagement and development of the final Tharwa Village Plan. Page 30 of the Tharwa Draft Village Plan (Background and Analysis) highlights the existing heritage and recreational walking networks in the area.

A key recommendation of the Tharwa Draft Village Plan included to protect and enhance Tharwa’s history (both Aboriginal and European), and protecting and enhancing the natural environment, including improving the riparian zone of the Murrumbidgee River to benefit recreation opportunities.

- (8) Community engagement on the Tharwa Draft Village Plan found strong support for the upgrade of the Tharwa Explorer Track and the development of wider regional path connections (such as with the Namadgi Visitor’s Centre, the Gigerline Nature Reserve and Lanyon Homestead) including improved equestrian connections through Tharwa incorporating the Bicentennial National Trail. The final Tharwa Village Plan recommends the upgrade of the Tharwa Explorer Track, including the consideration of improved regional path connections and equestrian routes incorporating the Bicentennial National Trail.

- (9) Grant funding has been provided specifically for further consultation and detailed planning with key stakeholders. The risks associated with proposed walking trail will be considered as part of the consultation process.
- (10) The risk of the proposed trail impacting on the rural leaseholder's farming operation and the likelihood of deprivation of income, devaluation of assets and compromise of his family's security and privacy is considered low.

Lanyon Homestead received 50,000 visitors last year. The boundaries of Lanyon Historic Precinct are surrounded by the rural leasehold. There were no reported issues from the rural leaseholder as a result of the record number of visitors.

Notwithstanding, these issues will be discussed as part of the further consultation and detailed planning required of the Grant.

- (11) The proposed trail follows an existing walking trail (Tharwa Explorer Track) and fire break linking Cuppacumbalong and Lanyon Homesteads along the Murrumbidgee River Corridor.

There are several walking tracks within the Lanyon Historic Precinct and the potential to utilise an existing trail to access the Murrumbidgee River Corridor will also be investigated.

- (12) The Grant was awarded to the applicant, Ms Ali Wass, leaseholder of Cuppacumbalong Homestead, Tharwa.

The projects meets the following three 2018-19 funding priorities:

- Projects that provide partnership opportunities between community organisations and ACT Government agencies;
- Community projects that increase the utilisation, awareness and engagement in heritage places through education (of all ages), oral histories, tourism, interpretation and events;
- Aboriginal projects initiated by or involving the local Aboriginal community in local heritage activities.

- (13) Evidence of consultation with relevant parties as required under the 'ACT Heritage Grants Program Guidelines for Applications 2018-2019' (the Guidelines) was provided by the applicant.

This included the requirement "that projects with Aboriginal heritage content must include evidence of consultation with the Representative Aboriginal Organisations (RAOs)", a record of such consultation was provided as detailed in response to Q3.

(14) See response to Question 13.

Approved for circulation to the Member and incorporation into Hansard.



Mr Mick Gentleman MLA, Minister for the Environment and Heritage

Date: 15/10/18

This response required 7hrs 47mins to complete, at an approximate cost of \$582.09.

From: [EPD Ministerials - Environment](#)
To: [Gleeson, Mary](#)
Cc: [Moore, FionaF](#)
Subject: FW: FOR ACTION - New Question on Notice - QON 1742 - LAWDER - Ngunnawal Trail in the Cuppacumbalong Homestead - Due 02 October 2018 [DLM=For-Official-Use-Only]
Date: Tuesday, 25 September 2018 7:25:23 AM
Attachments: [QON 1742 - LAWDER - Ngunnawal Trail in the Cuppacumbalong Homestead - En....obr](#)
[image001.png](#)
[image002.gif](#)
[image003.gif](#)
Importance: High

Hi Mary

Please note below comment from Adam regarding question 5, please seek input from strategic planning for this one.

Thanks
Rachael

From: Azzopardi, Adam
Sent: Monday, 24 September 2018 3:43 PM
To: EPD Ministerials - Environment <EPDMinisterials-Environment@act.gov.au>
Cc: Moore, AlisonM (ACTPLA) <AlisonM.Moore@act.gov.au>; Croke, Isabella <Isabella.Croke@act.gov.au>
Subject: FW: FOR ACTION - New Question on Notice - QON 1742 - LAWDER - Ngunnawal Trail in the Cuppacumbalong Homestead - Due 02 October 2018 [DLM=For-Official-Use-Only]
Importance: High

Hi Ministerials

Please note that question 5 should be directed to leasing and not strategic planning.

Regards

Adam

From: Moore, AlisonM (ACTPLA)
Sent: Monday, 24 September 2018 3:18 PM
To: Azzopardi, Adam <Adam.Azzopardi@act.gov.au>
Subject: FW: FOR ACTION - New Question on Notice - QON 1742 - LAWDER - Ngunnawal Trail in the Cuppacumbalong Homestead - Due 02 October 2018 [DLM=For-Official-Use-Only]

Hi Adam,
Please see below request for input to this QON, questions are further down the email trail. Questions 5, 7 and 8 have been allocated to us through I think Qu 5 could best be responded to by the leasing team.
Thanks
Alison

From: EPD Ministerials - Strategic Planning

Sent: Monday, 24 September 2018 3:10 PM

To: Moore, AlisonM (ACTPLA) <AlisonM.Moore@act.gov.au>

Subject: FW: FOR ACTION - New Question on Notice - QON 1742 - LAWDER - Ngunawal Trail in the Cuppacumbalong Homestead - Due 02 October 2018 [DLM=For-Official-Use-Only]

Hi Alison,

For action please.

Input due to Mary in Heritage by COB Thursday 27 September 2018.

Thank you

Isabella Croke | Executive Assistant

Phone: 02 6205 9636 | Email: isabella.croke@act.gov.au

Planning Policy | Environment, Planning and Sustainable Development Directorate | ACT Government

Dame Pattie Menzies House, Challis Street Dickson | GPO Box 158 Canberra ACT 2601 |

www.planning.act.gov.au



From: Moore, FionaF

Sent: Monday, 24 September 2018 12:27 PM

To: Spoelder, Penny <Penny.Spoelder@act.gov.au>; EPD Ministerials - Strategic Planning <EPDMinisterials-StrategicPlanning@act.gov.au>

Cc: Gleeson, Mary <Mary.Gleeson@act.gov.au>

Subject: FW: FOR ACTION - New Question on Notice - QON 1742 - LAWDER - Ngunawal Trail in the Cuppacumbalong Homestead - Due 02 October 2018 [DLM=For-Official-Use-Only]

Hi Penny and Isabella,

We have received the attached QON.

Mary will take the lead preparing the response, however input required from your areas. I have highlighted below which questions need your input, but if you wish to respond to any others, please do so.

Could you please provide your input to Mary by COB **Thursday 27 September**.

Regards,

Fiona Moore | Senior Manager, ACT Heritage & Secretary, ACT Heritage Council (Mon – Thurs)

Phone: +61 2 6205 9974 | Email: fionaf.moore@act.gov.au

ACT Heritage | Environment, Planning and Sustainable Development Directorate | ACT Government

Dame Pattie Menzies House, Dickson | GPO Box 158 Canberra ACT 2601 | www.environment.act.gov.au



From: Walker, IanS
Sent: Friday, 21 September 2018 2:12 PM
To: OConnell, Jennifer <Jennifer.OConnell@act.gov.au>; Chaston, Daisy <Daisy.Chaston@act.gov.au>; Moore, FionaF <FionaF.Moore@act.gov.au>
Cc: Mileski, Rachael <Rachael.Mileski@act.gov.au>
Subject: FW: FOR ACTION - New Question on Notice - QON 1742 - LAWDER - Ngunnawal Trail in the Cuppacumbalong Homestead - Due 02 October 2018 [DLM=For-Official-Use-Only]

Can you progress please

Ian Walker
Executive Director, Environment
Phone: +61 6205 9027 | Email: IanS.Walker@act.gov.au
Environment, Planning and Sustainable Development Directorate | ACT Government
Dame Pattie Menzies House, Challis Street, Dickson | GPO Box 158 Canberra ACT 260
www.environment.act.gov.au

-
We acknowledge and celebrate the Ngunnawal peoples whose traditional lands we work on and pay our respect to elders past and present

From: EPSD Government Services
Sent: Friday, 21 September 2018 12:41 PM
To: EPD Ministerials - Environment <EPDMinisterials-Environment@act.gov.au>
Cc: Walker, IanS <IanS.Walker@act.gov.au>
Subject: FOR ACTION - New Question on Notice - QON 1742 - LAWDER - Ngunnawal Trail in the Cuppacumbalong Homestead - Due 02 October 2018 [DLM=For-Official-Use-Only]

Good Afternoon

Questions on Notice Paper No. 24 has a new question from Ms Lawder which requires a response.

MS LAWDER: *To ask the Minister for the Environment and Heritage—*

- (1) *Does the proposed walking track, the Ngunnawal Trail in the Cuppacumbalong Homestead, literally run from Lanyon Homestead, and where exactly or from the Lanyon Historic Precinct Boundary; if so where.*
PENNY
- (2) *Can the Minister provide a detailed map showing the proposed walking trail especially highlighting the route it takes within the Lanyon Homestead Historic Precinct.* **PENNY**
- (3) *What consultation took place regarding this walking track – with who, what organisations, what form did the consultation take, what were the relevant dates of any letters, meetings, briefings, etc. and who was present at each.* **PENNY**
- (4) *Who receives the grant funds.* **MARY**

- (5) *What is the legal relationship between Cuppacumbalong and Murrumbidgee River Corridor. **STRATEGIC PLANNING***
- (6) *Why was the leaseholder at Lanyon not consulted (he has stated in writing that he has not been consulted). **PENNY***
- (7) *Where in either draft 1 or 2 of the Tharwa Draft Master Plans does this walking track appear. **STRATEGIC PLANNING***
- (8) *How does the walking track become fact in the final Tharwa Master Plan, without consultation with the main affected leaseholder, let alone public consultation, given it is a Considered Master Plan not a Development Application. **STRATEGIC PLANNING***
- (9) *Can the Minister provide a copy of the risk analysis for this walking track, including specific information about fire hazard/risk (within Bushfire Abatement Zone) threat to livestock from dogs both on and off lead, biosecurity safeguards, provisions for litter, emergency vehicle access, increased pedestrian access/egress across Tharwa Bridge, parking/pedestrian facilities (eastern bank Murrumbidgee) and animal welfare along track, security and privacy to residents living immediately adjacent to the proposed track. **PENNY***
- (10) *What redress does the major affected leaseholder have in terms of detriment to their farming operation, deprivation of income, devaluation of his asset and compromise of his family's security and privacy. **MARY / PENNY***
- (11) *Was there any reference in the application for a grant to any existing walking track being upgraded, or is this a new walking track. **MARY / PENNY***
- (12) *Given that the walking track development installation, maintenance inspection and policing along the river is the core business to the Environment, Planning and Sustainable Development Directorate on a day to day operational basis, why was this grant approved in reference to page 8 of the ACT Heritage Grants Guides 2018/19. **MARY***
- (13) *What due diligence of the application did the Directorate undertake to ensure consultation with all affected parties and ensuring that animal welfare, protection of income, and fire hazards were considered. **MARY***
- (14) *Did the application state that all affected parties had been consulted; if so, what evidence was provided and what checking of claims did the Directorate undertake. **MARY***

Please find attached the folder reference for the QON with a template for you to use for the response. Please let us know asap if you require input from another directorate or if this QON is not for your area.

We are also now required to calculate the time spent for each officer involved completing the QON. Please use the spreadsheet located in the folder to record minutes and calculate costings. Government Services will add final costings to the QON response.

Could you please provide the completed response, cleared by your Executive Director, to Government Services by COB Tuesday 2 October 2018.

Many Thanks

Tasha Hartwig

☎ 02 6207 0701 | Government Services | Environment, Planning & Sustainable Development | ACT Government
Level 3 South, Dame Pattie Menzies House, 16 Challis Street, Dickson | GPO Box 158 Canberra ACT 2601
(Wednesday to Friday only)

From: [Walker, IanS](#)
To: [OConnell, Jennifer](#); [Chaston, Daisy](#); [Moore, FionaF](#)
Cc: [Mileski, Rachael](#)
Subject: FW: FOR ACTION - New Question on Notice - QON 1742 - LAWDER - Ngunnawal Trail in the Cuppacumbalong Homestead - Due 02 October 2018 [DLM=For-Official-Use-Only]
Date: Friday, 21 September 2018 2:11:32 PM
Attachments: [QON 1742 - LAWDER - Ngunnawal Trail in the Cuppacumbalong Homestead - En....obr image001.png](#)

Can you progress please

Ian Walker

Executive Director, Environment

Phone: +61 6205 9027 | Email: IanS.Walker@act.gov.au

Environment, Planning and Sustainable Development Directorate | ACT Government

Dame Pattie Menzies House, Challis Street, Dickson | GPO Box 158 Canberra ACT 260

www.environment.act.gov.au

-

We acknowledge and celebrate the Ngunnawal peoples whose traditional lands we work on and pay our respect to elders past and present

From: EPSD Government Services
Sent: Friday, 21 September 2018 12:41 PM
To: EPD Ministerials - Environment <EPDMinisterials-Environment@act.gov.au>
Cc: Walker, IanS <IanS.Walker@act.gov.au>
Subject: FOR ACTION - New Question on Notice - QON 1742 - LAWDER - Ngunnawal Trail in the Cuppacumbalong Homestead - Due 02 October 2018 [DLM=For-Official-Use-Only]

Good Afternoon

Questions on Notice Paper No. 24 has a new question from Ms Lawder which requires a response.

MS LAWDER: *To ask the Minister for the Environment and Heritage—*

- (1) *Does the proposed walking track, the Ngunnawal Trail in the Cuppacumbalong Homestead, literally run from Lanyon Homestead, and where exactly or from the Lanyon Historic Precinct Boundary; if so where.*
- (2) *Can the Minister provide a detailed map showing the proposed walking trail especially highlighting the route it takes within the Lanyon Homestead Historic Precinct.*
- (3) *What consultation took place regarding this walking track – with who, what organisations, what form did the consultation take, what were the relevant dates of any letters, meetings, briefings, etc. and who was present at each.*
- (4) *Who receives the grant funds.*
- (5) *What is the legal relationship between Cuppacumbalong and Murrumbidgee River Corridor.*

- (6) *Why was the leaseholder at Lanyon not consulted (he has stated in writing that he has not been consulted).*
- (7) *Where in either draft 1 or 2 of the Tharwa Draft Master Plans does this walking track appear.*
- (8) *How does the walking track become fact in the final Tharwa Master Plan, without consultation with the main affected leaseholder, let alone public consultation, given it is a Considered Master Plan not a Development Application.*
- (9) *Can the Minister provide a copy of the risk analysis for this walking track, including specific information about fire hazard/risk (within Bushfire Abatement Zone) threat to livestock from dogs both on and off lead, biosecurity safeguards, provisions for litter, emergency vehicle access, increased pedestrian access/egress across Tharwa Bridge, parking/pedestrian facilities (eastern bank Murrumbidgee) and animal welfare along track, security and privacy to residents living immediately adjacent to the proposed track.*
- (10) *What redress does the major affected leaseholder have in terms of detriment to their farming operation, deprivation of income, devaluation of his asset and compromise of his family's security and privacy.*
- (11) *Was there any reference in the application for a grant to any existing walking track being upgraded, or is this a new walking track.*
- (12) *Given that the walking track development installation, maintenance inspection and policing along the river is the core business to the Environment, Planning and Sustainable Development Directorate on a day to day operational basis, why was this grant approved in reference to page 8 of the ACT Heritage Grants Guides 2018/19.*
- (13) *What due diligence of the application did the Directorate undertake to ensure consultation with all affected parties and ensuring that animal welfare, protection of income, and fire hazards were considered.*
- (14) *Did the application state that all affected parties had been consulted; if so, what evidence was provided and what checking of claims did the Directorate undertake.*

Please find attached the folder reference for the QON with a template for you to use for the response. Please let us know asap if you require input from another directorate or if this QON is not for your area.

We are also now required to calculate the time spent for each officer involved completing the QON. Please use the spreadsheet located in the folder to record minutes and calculate costings. Government Services will add final costings to the QON response.

Could you please provide the completed response, cleared by your Executive Director, to Government Services by COB Tuesday 2 October 2018.

Many Thanks

Tasha Hartwig

☎ 02 6207 0701 | Government Services | Environment, Planning & Sustainable Development | ACT Government
Level 3 South, Dame Pattie Menzies House, 16 Challis Street, Dickson | GPO Box 158 Canberra ACT 2601
(Wednesday to Friday only)

From: [EPD Ministerials - Strategic Planning](#)
To: [Gleeson, Mary](#)
Cc: [Moore, FionaF](#)
Subject: FW: FOR ACTION - New Question on Notice - QON 1742 - LAWDER - Ngunnawal Trail in the Cuppacumbalong Homestead - Due 02 October 2018 [DLM=For-Official-Use-Only]
Date: Wednesday, 26 September 2018 11:34:09 AM
Attachments: [QON 1742 - LAWDER - Ngunnawal Trail in the Cuppacumbalong Homestead - En....obr](#)
[image001.png](#)
[image002.gif](#)
[image003.gif](#)

Hi Mary,

Kathy has cleared Planning Policy's input to 7 and 8.

Thank you

Isabella Croke | Executive Assistant

Phone: 02 6205 9636 | Email: isabella.croke@act.gov.au

Planning Policy | Environment, Planning and Sustainable Development Directorate | ACT Government

Dame Pattie Menzies House, Challis Street Dickson | GPO Box 158 Canberra ACT 2601 |

www.planning.act.gov.au



From: Moore, FionaF

Sent: Monday, 24 September 2018 12:27 PM

To: Spoelder, Penny <Penny.Spoelder@act.gov.au>; EPD Ministerials - Strategic Planning <EPDMinisterials-StrategicPlanning@act.gov.au>

Cc: Gleeson, Mary <Mary.Gleeson@act.gov.au>

Subject: FW: FOR ACTION - New Question on Notice - QON 1742 - LAWDER - Ngunnawal Trail in the Cuppacumbalong Homestead - Due 02 October 2018 [DLM=For-Official-Use-Only]

Hi Penny and Isabella,

We have received the attached QON.

Mary will take the lead preparing the response, however input required from your areas. I have highlighted below which questions need your input, but if you wish to respond to any others, please do so.

Could you please provide your input to Mary by COB **Thursday 27 September**.

Regards,

Fiona Moore | Senior Manager, ACT Heritage & Secretary, ACT Heritage Council (Mon – Thurs)

Phone: +61 2 6205 9974 | Email: fionaf.moore@act.gov.au

ACT Heritage | Environment, Planning and Sustainable Development Directorate | ACT Government

Dame Pattie Menzies House, Dickson | GPO Box 158 Canberra ACT 2601 | www.environment.act.gov.au



From: Walker, IanS

Sent: Friday, 21 September 2018 2:12 PM

To: OConnell, Jennifer <Jennifer.OConnell@act.gov.au>; Chaston, Daisy <Daisy.Chaston@act.gov.au>; Moore, FionaF <FionaF.Moore@act.gov.au>

Cc: Mileski, Rachael <Rachael.Mileski@act.gov.au>

Subject: FW: FOR ACTION - New Question on Notice - QON 1742 - LAWDER - Ngunnawal Trail in the Cuppacumbalong Homestead - Due 02 October 2018 [DLM=For-Official-Use-Only]

Can you progress please

Ian Walker

Executive Director, Environment

Phone: +61 6205 9027 | Email: IanS.Walker@act.gov.au

Environment, Planning and Sustainable Development Directorate | ACT Government

Dame Pattie Menzies House, Challis Street, Dickson | GPO Box 158 Canberra ACT 260

www.environment.act.gov.au

-

We acknowledge and celebrate the Ngunnawal peoples whose traditional lands we work on and pay our respect to elders past and present

From: EPSD Government Services

Sent: Friday, 21 September 2018 12:41 PM

To: EPD Ministerials - Environment <EPDMinisterials-Environment@act.gov.au>

Cc: Walker, IanS <IanS.Walker@act.gov.au>

Subject: FOR ACTION - New Question on Notice - QON 1742 - LAWDER - Ngunnawal Trail in the Cuppacumbalong Homestead - Due 02 October 2018 [DLM=For-Official-Use-Only]

Good Afternoon

Questions on Notice Paper No. 24 has a new question from Ms Lawder which requires a response.

MS LAWDER: *To ask the Minister for the Environment and Heritage—*

(1) *Does the proposed walking track, the Ngunnawal Trail in the Cuppacumbalong Homestead, literally run from Lanyon Homestead, and where exactly or from the Lanyon Historic Precinct Boundary; if so where.*

PENNY

(2) *Can the Minister provide a detailed map showing the proposed walking trail especially highlighting the route it takes within the Lanyon Homestead Historic Precinct.* **PENNY**

(3) *What consultation took place regarding this walking track – with who, what organisations, what form did the consultation take, what were the relevant dates of any letters, meetings, briefings, etc. and who was*

present at each. **PENNY**

- (4) Who receives the grant funds. **MARY**
- (5) What is the legal relationship between Cuppacumbalaong and Murrumbidgee River Corridor. **STRATEGIC PLANNING**
- (6) Why was the leaseholder at Lanyon not consulted (he has stated in writing that he has not been consulted). **PENNY**
- (7) Where in either draft 1 or 2 of the Tharwa Draft Master Plans does this walking track appear. **STRATEGIC PLANNING**
- (8) How does the walking track become fact in the final Tharwa Master Plan, without consultation with the main affected leaseholder, let alone public consultation, given it is a Considered Master Plan not a Development Application. **STRATEGIC PLANNING**
- (9) Can the Minister provide a copy of the risk analysis for this walking track, including specific information about fire hazard/risk (within Bushfire Abatement Zone) threat to livestock from dogs both on and off lead, biosecurity safeguards, provisions for litter, emergency vehicle access, increased pedestrian access/egress across Tharwa Bridge, parking/pedestrian facilities (eastern bank Murrumbidgee) and animal welfare along track, security and privacy to residents living immediately adjacent to the proposed track. **PENNY**
- (10) What redress does the major affected leaseholder have in terms of detriment to their farming operation, deprivation of income, devaluation of his asset and compromise of his family's security and privacy. **MARY / PENNY**
- (11) Was there any reference in the application for a grant to any existing walking track being upgraded, or is this a new walking track. **MARY / PENNY**
- (12) Given that the walking track development installation, maintenance inspection and policing along the river is the core business to the Environment, Planning and Sustainable Development Directorate on a day to day operational basis, why was this grant approved in reference to page 8 of the ACT Heritage Grants Guides 2018/19. **MARY**
- (13) What due diligence of the application did the Directorate undertake to ensure consultation with all affected parties and ensuring that animal welfare, protection of income, and fire hazards were considered. **MARY**
- (14) Did the application state that all affected parties had been consulted; if so, what evidence was provided and what checking of claims did the Directorate undertake. **MARY**

Please find attached the folder reference for the QON with a template for you to

use for the response. Please let us know asap if you require input from another directorate or if this QON is not for your area.

We are also now required to calculate the time spent for each officer involved completing the QON. Please use the spreadsheet located in the folder to record minutes and calculate costings. Government Services will add final costings to the QON response.

Could you please provide the completed response, cleared by your Executive Director, to Government Services by **COB Tuesday 2 October 2018**.

Many Thanks

Tasha Hartwig

☎ 02 6207 0701 | Government Services | Environment, Planning & Sustainable Development | ACT Government
Level 3 South, Dame Pattie Menzies House, 16 Challis Street, Dickson | GPO Box 158 Canberra ACT 2601
(Wednesday to Friday only)

ACT Heritage Grants Program 2018-19 application - Submission confirmation

Your submission has been successful. Please keep a copy of this receipt for your records.

Date and time

10 May 2018 9:17:17 AM

Reference code

PSKZF7

Environment, Planning and Sustainable
Development Directorate

GPO Box 158
Canberra City ACT 2601

Phone: 02 6207 2160

Applicant details

This application is for *

Organisation

Group/organisation name *

Cuppacumbalong Homestead

Contact person

To 'save and close' this form you must enter a valid email address below.

Title

Ms

Given name *

Ali

Family name *

Wass

Position *

Owner

Email *

ali@cuppacumbalong.com.au

Preferred phone number

0417470020

Other phone number

Official Head/Authorised Officer of Organisation (e.g. President, CEO, Director)

Same as contact person

Postal address

Address line 1 *

21 Naas Road

Address line 2

Suburb *

Tharwa

State *

ACT

Postcode *

2620

Residential/street address

Same as postal address

Do you have an ABN? *

Yes

No

ABN *

77099978962

GST registered *

Yes

No

Project details

Your proposed project

Project title *

The Ngunnawal Trail – a 2km walking trail along Murrumbidgee River Corridor from Lanyon Homestead to Cuppacumbalong and De Salis cemetery in partnership with the Ngunnawal community, Cuppacumbalong Homestead, ACT Historic Places and ACT Parks and Conservation Service.

Summarise your project and state what you are seeking funding for *

The Ngunnawal Trail will start/finish at Lanyon Homestead and Cuppacumbalong/De Salis Cemetery and follow a fire break currently maintained by ACT Parks and Conservation along the Murrumbidgee River. At each end of the track there will be an audio installation to welcome visitors to country in Ngunnawal language. There will also be by a small number of resting points along the trail. Funding is sought for (i) planning, consultation and approval of the trail route (ii) design and installation of interpretation at the start and finish of the walk at Cuppacumbalong /De Salis Cemetery (iii) design and installation of two resting points along the river and trail markers for orientation

Have you applied for grant funding for this project from another funding body? *

Yes

No

Insurance

Do you have the appropriate insurance which will cover the project? (Please specify at least one option) *

Yes we have existing public liability insurance

Public liability coverage *

\$20,000,000.00

Insurance company *

Vero Insurance

Policy number *

LCL020078982

Expiry date *

16 Nov 2018

Yes we have existing professional indemnity insurance

No we will obtain suitable insurance if successful

The ACT Government requires applicants to hold appropriate Public Liability Insurance to cover the activities undertaken under the grant should they be successful. The Territory may require up to \$20 million dependent on the nature and risks of the proposed project.

Timetable/staging

The project must be completed 12 months from the signing of the Deed of Grant.

Provide details of project milestones and timing. If longer than 12 months, please provide justification in the details.

Milestone 1

Month *

October

Stage/milestone *

Consult with Registered Aboriginal Organisations and other stakeholders

Details *

Consult with RAOs to discuss the project and confirm location of walking track and resting places. Confirm approach to int

Milestone 2

Month *

December

Stage/milestone *

Commission Indigenous interpretation, seating and art work

Details *

Commission of interpretation and subject to agreement, art work/resting place infrastructure for inclusion on the track.

Milestone 3

Month *

January

Stage/milestone *

Complete audio interpretation and complete design of audio pillars and define location

Details *

Complete interpretation for Cuppacumbalong and Lanyon Homestead trail heads using Ngunnawal language for audio wel

Milestone 4

Month *

February

Stage/milestone *

Consult on proposed design and content of interpretation and seek approval for install

Details *

Seek endorsement of indigenous interpretation from RAO's, ACT Historic Places and PCS. Seek approval of final route al

Milestone 5

Month *

March

Stage/milestone *

Installation of interpretative signage and associated infrastructure

Details *

Installation of approved signage and infrastructure to support walk. Liaison with ACT Historic Places and PCS regarding ir

Milestone 6

Month *

April

Stage/milestone *

Official Opening of the track as part of ACT Heritage Festival and ACT Reconciliation D

Details *

A Ngunawal/ ceremony and official opening of the walking trail as part of the ACT Heritage Festival

2018-2019 priorities *

- Conservation works and projects that enable the continued use of and access to places entered on the ACT Heritage Register**
- Conservation Management Plans**
- Community projects that increase the utilisation, awareness and engagement in heritage places through education (of all ages), oral histories, tourism, interpretation and events.**
- Aboriginal projects initiated by or involving the local Aboriginal community in local heritage activities**
- Projects that provide partnership opportunities between community organisations and ACT Government agencies**
- Projects that prepare to celebrate the 50th anniversary of the Moon Landing and the role of the ACT in the international space program.**

Benefit to the heritage of the ACT

Provide a supporting statement for your application by addressing all of the following within that statement: *

- State the aims and objectives of your project
- What are the outcomes that your project aims to deliver
- How will your project benefit the heritage of the ACT?
- List the product(s) or activities that will be produced

Aim: to provide a thematic walk linking two historic homesteads with Aboriginal interpretation enabling the Ngunnawal story of country and the importance of the river and the region to be shared with the broader community.

Outcomes: (i) Aboriginal community involvement and connection to country along this part of the Murrumbidgee river (ii) A trail enjoyed by the community and visitors to the area for its historic and aesthetic values

Benefits: Greater community understanding about the importance of country to the Aboriginal community and their ongoing connection (iv) Physical establishment of the historical connection between Cuppacumbalong and Lanyon Homestead for visitors to enjoy (v) A resource for education programs managed from Lanyon Homestead, Cuppacumbalong and the Ngunnawal Bush Healing Farm.

(vi) enables the continued use of and access to places entered on the ACT Heritage Register

(vii) increases the utilisation, awareness and engagement through education (of all ages), oral histories, tourism, interpretation and events on the trail and at both homesteads.

The product will be a new walking track along the Murrumbidgee River linking Cuppacumbalong and Lanyon Homestead. The activity that will result include walking, tours and education programs.

Need and urgency of project

Why do you think there is a need for your project and how urgent do you consider it? *

The European settlement story at Cuppacumbalong and Lanyon Homestead needs to be expanded to include the importance of this country to Ngunnawal. The walk is a logical link between two historical homesteads. New ownership of Cuppacumbalong has resulted in the homestead being open to the public providing an exciting opportunity to enable Aboriginal community to share the story of country to visitors and to provide access to this area of river. The project is important as it recognises the importance of Aboriginal involvement and connection to country and is consistent with the ACT Reconciliation Action Plan as well as the Murrumbidgee River Corridor Plan of Management. It provides an easily accessible walk for visitors and will benefit the Tharwa community, visitors to the region and the broader ACT community.

Project staffing

Please provide a list of KEY personnel working on this project.

Personnel 1

Title	Given name *	Family name *
Ms	Ali	Wass

Personnel 2

Title	Given name *	Family name *
Ms	Penny	Spoelder

Personnel 3

Title	Given name *	Family name *
<input type="text" value="Mr"/>	<input type="text" value="Wally"/>	<input type="text" value="Bell"/>

Personnel 4

Title	Given name *	Family name *
<input type="text" value="Mr"/>	<input type="text" value="Myles"/>	<input type="text" value="Gostelo"/>

Please note: a CV of no more than 1 page will need to be attached for each key personnel before submission of this form.

Best practice

How will you ensure your project complies with best practice in heritage conservation? *

The project acknowledges, respects and involves the Ngunnawal community and their connection to this country in a respectful and sensitive way. Interpretation will respect that Ngunnawal is not a written language and the interpretive approach will use other methods to convey stories. There will be minimal site disturbance and infrastructure on the trail. The proposal enhances the values of the three heritage sites listed on the ACT Heritage Register.

The existing European narrative about Lanyon and Cuppacumbalong will be expanded to include the importance of the country in which they sit. The track will be safe and accessible for the general public and will be consistent with the Australian Walking Track Standards.

Ngunnawal community will be involved from through out all aspects of the project and will direct the approach to interpretation.

It recognises the significant relationship between Cuppacumbalong and Lanyon Homestead

It recognises the importance of the cultural landscape showing spiritual and symbolic meanings, the evolution of settlement, aesthetic values (Lanyon Bowl), use of natural resources, past events and sustainable land use

- It provides an opportunity to share Australian culture and history within communities and with other communities, new citizens, and visitors. It is also a means of passing on the knowledge and appreciation of Australian heritage to new generations.

Promotion

Which of the following do you intend to use to promote your project?

- | | |
|---|---|
| <input checked="" type="checkbox"/> Heritage Festival events | <input checked="" type="checkbox"/> Product launch |
| <input type="checkbox"/> TV interview/s | <input type="checkbox"/> Paid advertisement/s |
| <input checked="" type="checkbox"/> Radio interview/s | <input checked="" type="checkbox"/> Media release/s |
| <input checked="" type="checkbox"/> Free advertisement/s | <input checked="" type="checkbox"/> Other public event/s |

How else will you promote your grant project to the community?

Information about the walk and the ACT Heritage Grant will be made available on the Cuppacumbalong web site, Lanyon Homestead website, Parks and Conservation website and the Canberra Tracks website. Social media will also be used to promote the trail - through ACT Historic Places and Cuppacumbalong's channels.

Visitor brochures about Lanyon Homestead will include details about the walk.

Project budget

Government partnerships

Does the project relate to an ACT Government asset? *

- Yes** **No**

You will be prompted to attach written confirmation of support and the financial contribution from the responsible ACT Government directorate before submission of this form

ACT Government agency or Project partner *

ACT Historic Places and ACT Parks and Conservation Service

Government contribution - cash and in kind support *

E.g. salaries/materials (total value \$)

\$20,000.00

Other in kind support

Will you provide or receive in kind support provided by your organisation or any individuals, volunteers, community groups and organisations? *

Yes

No

Other (donations/sponsorships)

Will you be receiving any other income e.g. donations/sponsorship? *

Yes

No

Expenditure

All significant items must be substantiated with written quotes.

Expenditure items to be paid for through the ACT Heritage Grants Fund must be provided in the Grant Expenditure boxes.

	Grant	In kind support	Govt Partnership	Other
Salaries, wages, fees	\$5,000.00		\$10,000.00	
Volunteer hours				
Materials	\$10,000.00		\$10,000.00	
Stationery/office supplies				
Marketing/promotion				
Equipment/venue hire				
Design	\$3,000.00			
Information communication technology (ICT)	\$3,000.00			
Insurance				
Accounting/audit				

Other expenditure	Grant	In kind support	Govt Partnership	Other
<input type="text"/>	<input type="text"/>	<input type="text"/>	<input type="text"/>	<input type="text"/>
Other expenditure	Grant	In kind support	Govt Partnership	Other
<input type="text"/>	<input type="text"/>	<input type="text"/>	<input type="text"/>	<input type="text"/>
	Grant total	In kind support total	Govt partnership total	Other total
	\$21,000.00	\$0.00	\$20,000.00	\$0.00

Expenditure notes

Salaries Wages and Fees - will involve consultation and assistance from Ngunwal Elder Wally Bell
 Material for interpretation - audio and other installations at Cuppacumbalong/De Salis Cemetry. ACT Historic Places will contribute to the cost of the same style of interpretation at Lanyon (trail head).
 Design - Cost of designer to prepare interpretation installations.
 ICT - cost of audio recording and installation.

Income and expenditure totals

Income totals:

Grant total	\$21,000.00
In kind support total	\$0.00
Govt Partnership total	\$20,000.00
Other total	\$0.00
Income total	\$41,000.00

Expenditure totals:

Grant total	\$21,000.00
In kind support total	\$0.00
Govt Partnership total	\$20,000.00
Other total	\$0.00
Expenditure total	\$41,000.00

Heritage grant amounts

Total Heritage grant sought	Total project amount
\$21,000.00	\$41,000.00

Salaries, wages and fees

The ACT Heritage Grants Program will only fund salary expenses that can be demonstrated to relate to the grant project i.e. not to the normal ongoing operations of an organisation. These should reflect accepted rates in the relevant sector or appropriate wages/salaries/fees based on the relevant industrial award.

See the [2018-19 Heritage Grants Program Guidelines for Applications](#) for a list of some of the Recommended Rates for Consultants.

Include all key personnel including consultants, contractors, sub-contractors, assistants, administrative and support staff.

Personnel 1

Name of person *

Wally Bell

Qualification *

Ngunnawal elder

Description of duties to be undertaken *

Narrative for Ngunnawal interpretation

Hourly rate *

\$100.00

Hours employed *

20

Total amount *

\$2,000.00

Personnel 2

Name of person *

Myles

Qualification *

Wood sculpture

Description of duties to be undertaken *

Preparation of timber seats and frames for audio installation

Hourly rate *

\$150.00

Hours employed *

20

Total amount *

\$3,000.00

Total wages

(this total should appear in your salaries and fees budget)

\$5,000.00

Potential income earned through grant project

I/We will not be receiving any revenue

Previous ACT Heritage or other grant(s): provide up to the previous three years

I have not previously received an ACT Heritage or other grant

Checklist/declaration

Eligibility check

You **MUST** tick the boxes to confirm the following:

- You have read the 2018-19 ACT Heritage Grants Program Guidelines for Applications. *
- You do not have an overdue unacquitted grant from the ACT Heritage Grants Program, unless you have been granted an extension. *
- You have either an Australian Business Number (ABN) or have attached a 'Statement by Supplier' form declaring you are not carrying on a business (available from the Australian Taxation Office). *
- The project is not the responsibility of normal government operations/core business. *
- Grant funding for salaries and/or administration costs is solely to undertake the grant project and not to assist with day-to-day operational expenses that are primarily the responsibility of you, your organisation, another government agency or external organisation. *
- If relevant, you have attached letters of in kind and/or financial support, and/or permission from project partners, owner(s)/property manager(s) of the place/object listed on the ACT Heritage Register. *
- Grant funding is not to duplicate or repeat an existing service, product or project. *
- You hold appropriate public liability insurance and have attached your insurance certificate or will obtain appropriate insurance if successful. *
- Grant funding is not available for the purchase of office equipment such as computer hardware/software, tools, photographic/video equipment and software. *
- Grant funding is not for reimbursement for work underway or completed. *

- Grant funding is not for project launches, e.g. venue/equipment hire, catering, etc or catering for events. ***
- You are not a current ACT Heritage staff member or a member of the ACT Heritage Council. ***
- You can complete all aspects of your project including final reports and acquittal of funding within 12 months from signing the Deed of Grant. ***
- Adequate funding is not available from you, your organisation or a funding source other than the Program. ***
- You have attached a current curriculum vitae (maximum one page) or a list of related projects (for contractors) for all key personnel involved in the project including consultants, contractors and sub contractors, including evidence of appropriate insurances held by these personnel. ***

Conflict of interest declaration

Have you or someone else in your organisation worked for ACT Heritage or been a member of the ACT Heritage Council in the past? *

- Yes** **No**

Are there any other potential conflicts of interest? *

- Yes** **No**

Please note that if you inform us of these details it will not necessarily be a detriment to your application.

Legal certification

I/we, Ali Wass, Owner the person making this application, do hereby apply for financial assistance under the ACT Heritage Grants Program for the purpose(s) described in this application and certify that all details supplied in this application form are correct and that all grant monies received will be used entirely for the purpose(s) for which it is approved.

Submission of this application is acknowledgement that should your application be successful, the application form, including the proposed activity and budget, forms the basis of a legal agreement with the ACT Government.

- I agree to the above conditions. ***

Supporting documents

Copy of current public liability insurance certificate *

File: TVF Liability CoC 2017.pdf

CV of no more than 1 page for Ali Wass *

File: Alexandra Wass CV Short.docx

CV of no more than 1 page for Penny Spoelder *

File: CV Penny Spoelder May 2018.pdf

CV of no more than 1 page for Wally Bell *

File: Wally Bell CV.docx

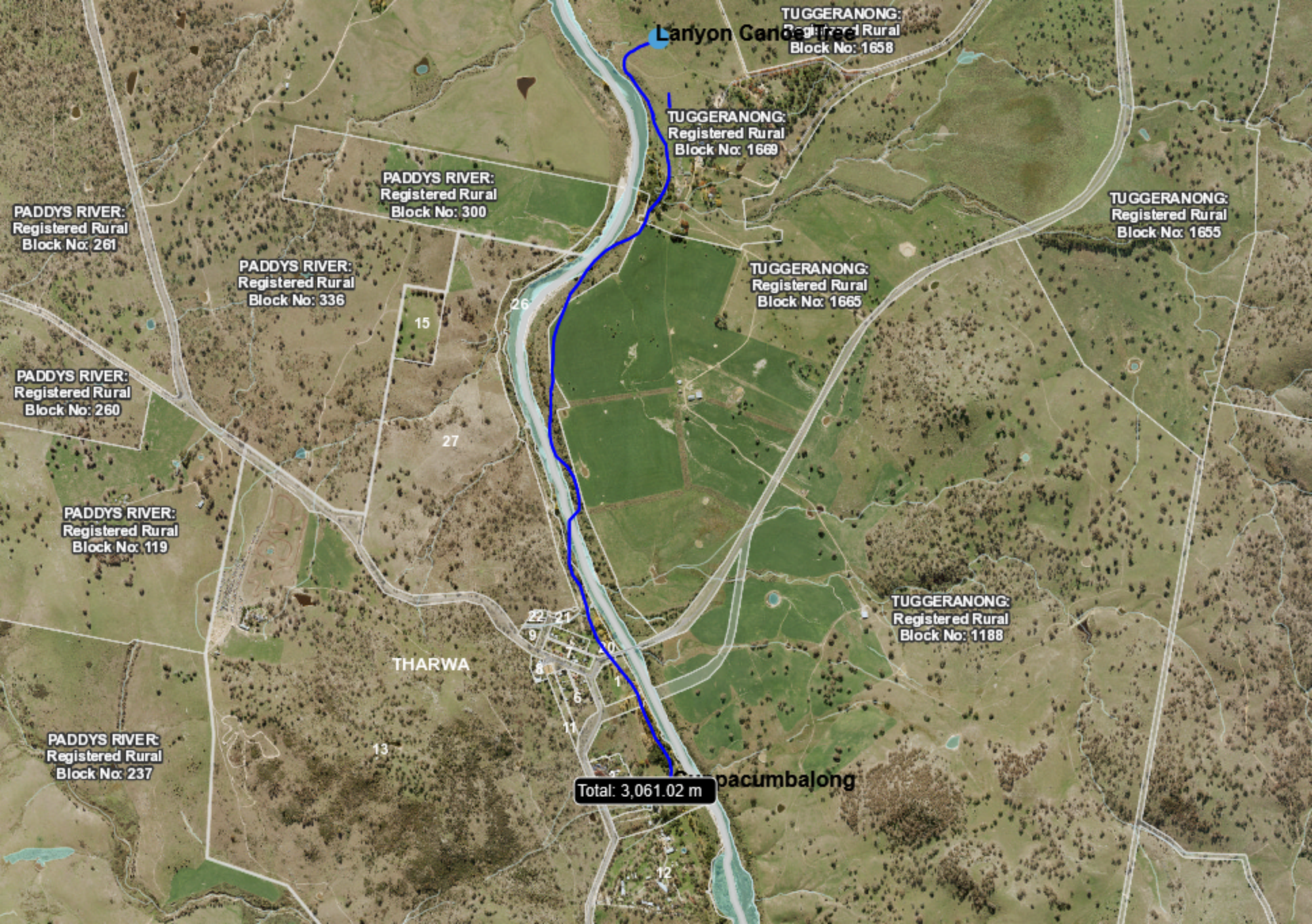
CV of no more than 1 page for Myles Gostelo *

File: Myles Gostelow.docx

Written confirmation of support and the financial contribution from the responsible ACT Government directorate *

File: PCS Support for Grant.msg





Lanyon Canal

TUGGERANONG:
Registered Rural
Block No: 1658

TUGGERANONG:
Registered Rural
Block No: 1669

TUGGERANONG:
Registered Rural
Block No: 1655

PADDYS RIVER:
Registered Rural
Block No: 300

TUGGERANONG:
Registered Rural
Block No: 1665

PADDYS RIVER:
Registered Rural
Block No: 261

PADDYS RIVER:
Registered Rural
Block No: 336

PADDYS RIVER:
Registered Rural
Block No: 260

PADDYS RIVER:
Registered Rural
Block No: 119

TUGGERANONG:
Registered Rural
Block No: 1188

PADDYS RIVER:
Registered Rural
Block No: 237

THARWA

pacumbalong

Total: 3,061.02 m

15

26

27

22

21

9

8

10

1

6

11

13

12

From: [Gleeson, Mary](#)
To: [Gleeson, Mary](#)
Subject: Cuppacumbalong RAO [SEC=UNCLASSIFIED]
Date: Friday, 8 June 2018 9:28:00 AM
Attachments: [image001.png](#)
[image002.png](#)

For the generous budget of \$5K for each audio, (plus the 20 hrs @ \$100 on top of this?) it needs to be more than a Welcome to Country;
The content should be in consultation with all RAOs;
Good opportunity for Matilda to be involved and possibly tell a family story.

Best regards

Mary Gleeson | Grants Officer

Phone: 02 6207 2160 | mary.gleeson@act.gov.au

ACT Heritage | Environment Planning & Sustainable Development Directorate | **ACT Government**

Dame Pattie Menzies House, Challis Street Dickson | GPO Box 158 Canberra ACT 2601 www.environment.act.gov.au



[@EnvironPlan](#)



facebook.com/EnvironPlan

From: [Anne-Marie Jean](#)
To: [Spoelder, Penny](#); [Ali Wass](#)
Subject: Fwd: Progress on the sculpture project
Date: Thursday, 10 May 2018 12:24:28 PM
Attachments: [image001.jpg](#)
[image002.jpg](#)

Hi Penny and Ali,

Ali just left a message asking for information on the contact I have made with the ACT Aboriginal Representative Organisations (Heritage Consultants) re the sculpture project with Tina Brown.

There are four listed:

Buru Ngunnawal Aboriginal Corporation - Wally Bell. Penny you have been in touch there. I left a message for Wally around mid Feb but had no response myself.

King Browns Tribal Group - Carl Brown. In mid Feb I called and spoke to Carl Brown who is very keen on the project and wanted to meet in March. [REDACTED]

Little Gudgenby River Tribal Council - Matilda House. I spoke to Matilda House mid Feb and she said would like to go through Tina Brown, so Tina was going to talk to her but I've not heard back from Tina on this.

Ngarigu Currawong Clan - Mr James Mundy. On Feb 16 I spoke to James Mundy, Ngarigu Currawong Clan on the phone. He said that he is totally fine with the sculpture project. [REDACTED]

I'll try and give Tina a call now.

Best

Anne-Marie

Anne-Marie Jean
Artist/Art Consultant
[REDACTED]
www.annemariejean.com

Begin forwarded message:

From: "Spoelder, Penny" <Penny.Spoelder@act.gov.au>
Subject: RE: Progress on the sculpture project
Date: 16 February 2018 at 5:19:04 PM AEDT
To: Anne-Marie Jean [REDACTED]

Hi Anne Marie

That all sounds fantastic – well done.

Thanks for the update on the exhibition. I'd be more than happy to happy to go through the

to talk to her this week and we hope to get her out with Carl.

I just spoke to James Mundy, Ngarigu Currawong Clan on the phone. He said that he is totally fine with the sculpture project.

[REDACTED]

So things are moving along.

[REDACTED]

[REDACTED]

[REDACTED]

All the best,

Anne-Marie

Anne-Marie Jean
Artist/Art Consultant

[REDACTED]

www.annemariejean.com

This email, and any attachments, may be confidential and also privileged. If you are not the intended recipient, please notify the sender and delete all copies of this transmission along with any attachments immediately. You should not copy or use it for any purpose, nor disclose its contents to any other person.



THARWA VALLEY FORGE
AUSTRALIAN·BLADESMITHING·SCHOOL

In Kind Support

Tharwa Valley Forge is offering in kind support for the upgrade works proposed for the internal paths and driveway at Cuppacumbalong.

Three staff members will be available to assist on site, in consultation with Makin Trax for the duration of the project.

Regards

██████████
██████████

11 May 2018

Myles Gostelow

Myles Gostelow is a Canberra Fine Furniture Designer and Craftsman. His business is located in the historical Village of Tharwa set on picturesque banks of the Murrumbidgee River in the Australian Capital Territory.

Myles grew up on a remote cattle station in Far North Queensland and the Australian bush has always been a strong influencing factor on Myles and his designs.

Myles graduated from the Australian National University School of Art in 1999 with a Bachelor of Fine Art, majoring in woodwork and furniture design with sculpture as a sub-major. Myles owes a great deal of gratitude towards his late lecturer, George Ingham and various other visiting lecturers during his four year degree.

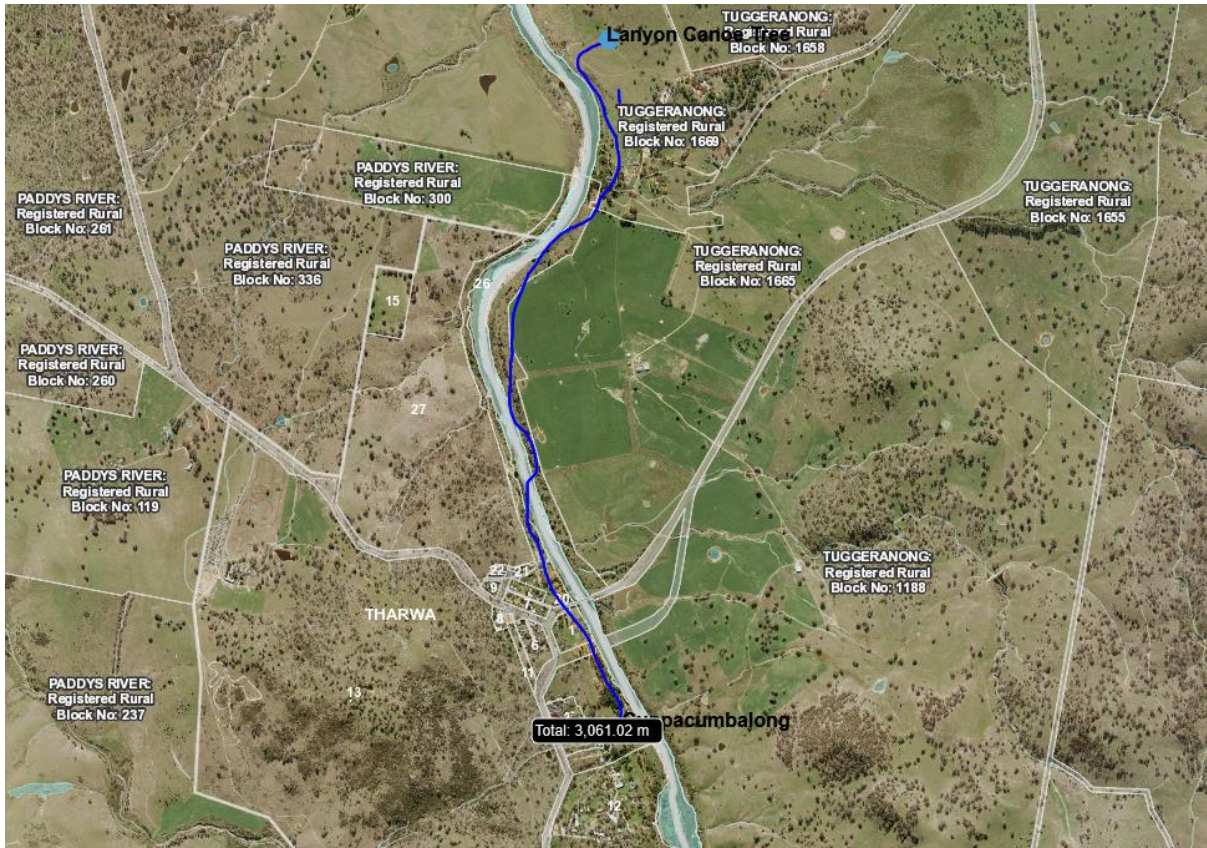
In early 2000, the opportunity to caretake and work out of David Upfill-Brown's former workshop in Tharwa presented itself, as David set off in pursuit of a successful international teaching career.

Myles primarily works with timber, notably Australian hardwoods, and his versatility as a maker is complimented by a wide range of skills that include drawing, carving, blacksmithing/metalwork and tool making. Myles' enthusiasm and passion for his craft coupled with the unique character and one-off nature of his work has helped to create a vibrant and successful business.

Myles specialises in creating beautiful pieces of functional furniture crafted to the highest standards and he also fosters an environment for learning where the clients are involved with the processes and gain a better understanding and appreciation for why their piece is so unique and special.

Contact details: 6 Naas Rd, Tharwa, ACT, 2620

ATTACHMENT A



The concept of the trail does not encroach on private land. Access to Tharwa is via Tharwa Bridge or low river crossing as flow permits



ATTACHMENT B








Quotes for Concept Plan for interpretative walk

Interpretative signage cost

Verbal quote received from

██████████
Operations Director
Arm sign
PO Box 7003 Lismore Heights
NSW 2480 Australia
██████████
██████████

	Lanyon (to be funded by ACT Historic places)	Cuppacumbalong ACT HERITAGE GRANT
Trail heads Audio post allows the visitor to hear Uncle Wally Bell's' Welcome to Country and to listen to the story of Ngunnawal as spoken in 'language' with translation.		
Interpretive text/Script /recording Salary component - Wally bell, English translation and written - ██████████	\$5,000	██████████ = \$5,000
Planning /approvals – ██████████	In kind	██████████ = \$2,000
Armsign Audio Unit Quote 1 Custom made aluminium solar powered audio unit for outdoors ██████████ includes ICT, materials, design and installation	\$5,000	██████████ \$5,000
Quote 2 - Tharwa Forge █ steel plinths - 1500 x 500 x 500mm Plasma cut artwork, Secure mounting system for plinth Design and install of box to play "Welcome to Country" audio (solar powered) ██████████	\$3,300	\$3,300
	██████████	██████████

			
		<p>Multiple units - as part of homestead interpretation and no included in partnership – in kind</p>	
<p>Way finding</p>  <p>Example \$1,000 per unit includes design and installation</p> <p>Similar style created by Myles Gostelow</p>		<p>Up 3 units at \$3,000</p>	<p>3 units @ \$1,000 \$3,000</p>
<p>Postcard sculpture</p> <p>Three small windows to create framed vistas of the river and mountains at different eye levels made from local timber. The visitor is compelled to engage with the landscape which references the Ngunnawal traditional connection to Country. This piece is a unique way for the Instagram generation to instantly frame and share their experience with the world.</p> <p>Similar style to be created by Myles Gostelow</p> 		<p> \$3,000 \$6,000</p>	<p> \$4,000</p>
<p>Contribution total</p>		<p>\$20,000</p>	<p>\$21,000</p>