



**ACT**  
Government  
Environment and  
Sustainable Development

Planning and Development Act 2007, s425

**DEVELOPMENT APPLICATION  
Form 1D**

**INDUSTRIAL ZONES, COMMUNITY FACILITY  
ZONES, PARKS AND RECREATION ZONE,  
TRANSPORT AND SERVICES ZONE,  
NON-URBAN DEVELOPMENT CODE**

**Type of Application**

**New Application**

(If you attended a pre-application meeting or received pre-application written advice please provide the proposal number)

Insert Proposal Number to which this application relates (if applicable):

20.....

**Lease/Site Details *Please Print***

If more than one lease/site, attach the following details for each lease/site

Block

Section

Unit (if applicable)

Suburb

District

Street Number

Street Name

Postcode

**Applicant Details *Please Print***

Surname

First Name

Company Name

Position held in company

Australian Company/Business Number (ACN/ABN)

Postal Address

Suburb

State

Postcode

Phone Number Business Hours

Mobile

EMAIL ADDRESS

**Lessee (Property Owners) Details** *Please Print*

**1<sup>st</sup> Lessee's Details (or Government Land Custodian)**

Surname	<input type="text" value="GILL"/>	First Name	<input type="text" value="TONY"/>		
Company Name	<input type="text" value="ROADS ACT, TAMS"/>				
Position held in company	<input type="text" value="DIRECTOR"/>	Australian Company/Business Number (ACN/ABN)	<input type="text" value="37307569373"/>		
Postal Address	<input type="text" value="LOCKED BAG 2000"/>				
Suburb	<input type="text" value="CIVIC SQUARE"/>	State	<input type="text" value="ACT"/>	Postcode	<input type="text" value="2608"/>
Phone Number Business Hours	<input type="text" value="02 6207 6588"/>	Mobile	<input type="text"/>		
EMAIL ADDRESS	<input type="text" value="TONY.GILL@ACT.GOV.AU"/>				

**2nd Lessee's Details (or Government Land Custodian)**

Surname	<input type="text"/>	First Name	<input type="text"/>		
Company Name	<input type="text"/>				
Position held in company	<input type="text"/>	Australian Company/Business Number (ACN/ABN)	<input type="text"/>		
Postal Address	<input type="text"/>				
Suburb	<input type="text"/>	State	<input type="text"/>	Postcode	<input type="text"/>
Phone Number Business Hours	<input type="text"/>	Mobile	<input type="text"/>		
EMAIL ADDRESS	<input type="text"/>				

*All lessees must sign authorising the lodgement of this development application. In doing so the lessee gives authority to the applicant to negotiate any dealings in relation to the application through to its determination. If there are more than two lessees please ensure that the details and authorisation are attached to the application.*

**Notice of Decision and Plans**

Unless otherwise specified your notice of decision and/or plans will be returned via email

- EMAIL       POST TO ME       HOLD FOR COLLECTION

**Fully Describe Your Proposal**

**EXAMPLE:** New Child care facility, bulk landscape supplies facility

The proposed development, a continuation of the existing John Gorton Drive, is a dual carriageway road with on-road cycling in each direction. Bus stops have been incorporated into the design and provision is made for pedestrians and cyclists as well as horse riders. The proposed development includes the road development and all ancillary works such as service roads, bridges, underpasses, storm water drains, lighting and landscaping. In addition, the proposed development will complete the JGD construction within Stage 1 and construct a temporary road connecting to Coppins Crossing Road into Stage 2 for approximately 500 meters.

**Use of the Land**

Describe the use of the land or the use of a building or structure on the land.

**Example:** Office, childcare facility, gymnasium

Road and associated infrastructure

Is the Use consistent with the current Crown lease?  YES  NO

**Development Applications for Development Undertaken Without Approval (S.205)**

Is this application for development undertaken without approval?  NO  YES

If YES – Plans of the development signed by a registered surveyor confirming the location and dimensions of the development **must** be submitted with this application.

**Assessment Track, Zone, Development/Precinct Code**

Please indicate which assessment track applies to this development application

MERIT  IMPACT

**NOTE:** The Planning and Land Authority may **refuse** to accept a development application made in an incorrect assessment track. If the Planning and Land Authority assesses an application made in the incorrect assessment track it **must refuse** the application (S.114 (3))

Please specify which Zone applies to this application: **Transport and Services – TSZ1 – Transport**

Please specify which development/precinct code applies to this application:

**Transport and Services Zone Development Code**

Has an Environmental Significance Opinion been sought for this proposal?  Yes  No

Note: if YES a copy of the approved ESO and proof of payment for recovery of agency costs to be provided

## Type of Development

Please indicate which type of development applies to this development application

- |  |   |  |
|--|---|--|
| <input type="checkbox"/> <b>Non Residential</b><br>Including commercial & industrial | <input type="checkbox"/> <b>New Building</b>                    |  |
|  | <input type="checkbox"/> <b>Addition/Alteration to existing</b> |  |
| <input type="checkbox"/> <b>Community Use</b><br>Including institutional             | <input type="checkbox"/> <b>New</b>                             |  |
|  | <input type="checkbox"/> <b>Addition/Alteration to existing</b> |  |
| <input type="checkbox"/> <b>Lease Variation</b>                                      | <input type="checkbox"/> <b>Clause Changes</b>                  | <input type="checkbox"/> <b>Encroachment</b>                 |
|  | <input type="checkbox"/> <b>Subdivision</b>                     | <input type="checkbox"/> <b>Consolidation</b>                |
|  | <input type="checkbox"/> <b>Remove Concessional Status</b>      | <input type="checkbox"/> <b>Other</b> - please specify _____ |
- Public Works**  
Includes roads, stormwater drainage, parks, electricity, gas, water, sewerage, telecommunications
- Rural**
- Signage**
- Other** (please specify) \_\_\_\_\_

## Gross Floor Area (GFA) and Cost of Works

### Gross Floor Area Calculation

A - Gross Floor Area (existing)	_____ N/A _____ m <sup>2</sup>
B - Gross Floor Area to be demolished	_____ N/A _____ m <sup>2</sup>
C - Gross Floor Area to be added	_____ N/A _____ m <sup>2</sup>
D - Total Gross Floor Area of development (A+B+C)	_____ N/A _____ m <sup>2</sup>
E - COST OF WORKS at D (*)	\$ _____ N/A _____

### Other Area Calculation (not already included in the areas provided above)

F - Area of other BCA Class 10 structures included in this application (e.g. metal carport, pergola, deck, verandah)	_____ N/A _____ m <sup>2</sup>
G - Parking areas – undercover	_____ N/A _____ m <sup>2</sup>
H - COST OF WORKS (F & G)	\$ _____ N/A _____

### Cost of Associated Works

I - Cost of all associated works such as landscaping	\$ _____ 1.5 Million _____
J - Cost of all public works and/or off site works	\$ _____ 34.5 Million _____
K - TOTAL COST OF WORKS (E+H+I+J)	\$ _____ 36 Million _____

*\*Cost of works MUST be calculated in accordance with the Building (General) (Cost of Building Work) Determination 2010 (No 1) – this can be located on the Authority website [www.actpla.act.gov.au](http://www.actpla.act.gov.au), OR a summary of costs from a bill of quantities prepared by a quantity surveyor supplied with application.*

*A summary of costs from a bill of quantities MAY be requested for proposals where cost of work is between \$0 and \$10 million  
A summary of costs from a bill of quantities MUST be provided for proposals where cost of work is over \$10 million.*

*Refer to the Definitions Section of the Territory Plan for a definition of "gross floor area".*

**Driveways (for works on verge only)**

For proposals that include construction or modification of driveway/s please indicate works to be undertaken:

- Not applicable**
- Relocation of existing entrance
- Construction of new driveway
- Construction of additional entrance
- Construction other than plain concrete
- Other (please specify) \_\_\_\_\_

**PLEASE NOTE:** For proposals that include construction or modification of a driveway this form **MUST** be signed by the land custodian (Government Land Custodian - Asset Acceptance) as the works will be undertaken on unleased land.

**Entity and/or Referral Requirements**

**WHERE DA IS FOR A LEASE VARIATION ONLY PLEASE RESPOND TO THE HERITAGE QUESTION ONLY**

The Territory Plan requires you to consider the following items in relation to Entity requirements when preparing your development application. If an item is relevant to your proposal you must:

**MERIT & IMPACT TRACK APPLICATIONS**

- Seek entity endorsement of your proposal prior to lodgement of your development application and submit this with your development application **OR**
- Provide documentation with your application that demonstrates your proposal addresses entity requirements so it can be referred to the relevant entity by the Authority

<b>DEMOLITION</b>	<input checked="" type="checkbox"/> <b>RELEVANT</b> <input type="checkbox"/> Entity Endorsement provided <input checked="" type="checkbox"/> Required documentation provided for referral to Entity	<input type="checkbox"/> <b>NOT RELEVANT</b>
<b>HERITAGE</b>	<input checked="" type="checkbox"/> <b>RELEVANT</b> <input type="checkbox"/> Entity Endorsement provided <input checked="" type="checkbox"/> Required documentation provided for referral to Entity	<input type="checkbox"/> <b>NOT RELEVANT</b>
<b>TREES</b>	<input checked="" type="checkbox"/> <b>RELEVANT</b> <input type="checkbox"/> Entity Endorsement provided <input checked="" type="checkbox"/> Required documentation provided for referral to Entity	<input type="checkbox"/> <b>NOT RELEVANT</b>
<b>HAZARDOUS MATERIALS</b>	<input checked="" type="checkbox"/> <b>RELEVANT</b> <input type="checkbox"/> Entity Endorsement provided <input checked="" type="checkbox"/> Required documentation provided for referral to Entity	<input type="checkbox"/> <b>NOT RELEVANT</b>
<b>CONTAMINATION</b>	<input checked="" type="checkbox"/> <b>RELEVANT</b> <input type="checkbox"/> Entity Endorsement provided <input checked="" type="checkbox"/> Required documentation provided for referral to Entity	<input type="checkbox"/> <b>NOT RELEVANT</b>
<b>EROSION &amp; SEDIMENT CONTROL</b> For sites less than 0.3 of a hectare	<input type="checkbox"/> <b>RELEVANT</b> <input type="checkbox"/> Entity Endorsement provided <input type="checkbox"/> Required documentation provided for referral to Entity	<input checked="" type="checkbox"/> <b>NOT RELEVANT</b>
<b>EROSION &amp; SEDIMENT CONTROL</b> For sites greater than 0.3 of a hectare	<input checked="" type="checkbox"/> <b>RELEVANT</b> <input type="checkbox"/> Entity Endorsement provided <input checked="" type="checkbox"/> Required documentation provided for referral to Entity	<input type="checkbox"/> <b>NOT RELEVANT</b>

<b>WASTE MANAGEMENT</b> For Waste Facilities and Management	<input checked="" type="checkbox"/> <b>RELEVANT</b> <input type="checkbox"/> Entity Endorsement provided <input checked="" type="checkbox"/> Required documentation provided for referral to Entity	<input type="checkbox"/> <b>NOT RELEVANT</b>
<b>WASTE MANAGEMENT</b> Liquid Trade Waste	<input type="checkbox"/> <b>RELEVANT</b> <input type="checkbox"/> Entity Endorsement provided <input type="checkbox"/> Required documentation provided for referral to Entity  (Required for Industrial Zones Only)	<input checked="" type="checkbox"/> <b>NOT RELEVANT</b>
<b>NOISE</b>	<input type="checkbox"/> <b>RELEVANT</b> <input type="checkbox"/> Entity Endorsement provided <input type="checkbox"/> Required documentation provided for referral to Entity  (Required for Industrial Zones Only)	<input checked="" type="checkbox"/> <b>NOT RELEVANT</b>
<b>SERVICING AND SITE MANAGEMENT</b>	<input type="checkbox"/> <b>RELEVANT</b> <input type="checkbox"/> Entity Endorsement provided <input type="checkbox"/> Required documentation provided for referral to Entity	<input checked="" type="checkbox"/> <b>NOT RELEVANT</b>
<b>UTILITIES</b>	<input checked="" type="checkbox"/> <b>RELEVANT</b> (please tick relevant entities) <input checked="" type="checkbox"/> Water <input checked="" type="checkbox"/> Electricity <input checked="" type="checkbox"/> Sewerage <input checked="" type="checkbox"/> Gas <input checked="" type="checkbox"/> Stormwater <input type="checkbox"/> Entity Endorsements provided <input checked="" type="checkbox"/> Required documentation provided for referral to Entity	<input type="checkbox"/> <b>NOT RELEVANT</b>

### Information Requirements for Development Applications (Non Referral Matters)

Not required for applications for Lease Variations Only – PLEASE GO TO PAGE 12 FOR LEASE VARIATION DOCUMENTATION REQUIREMENTS

The Territory Plan also requires you to consider the following items when preparing your development application. If an item is relevant to your proposal you must provide documentation that demonstrates how your proposal complies with the requirements of the Territory Plan.

<b>LOCATION REQUIREMENTS</b>	<input type="checkbox"/> <b>RELEVANT</b> <input type="checkbox"/> Required documentation provided  (Required for Community Facility & Parks & Recreation Zones Only)	<input checked="" type="checkbox"/> <b>NOT RELEVANT</b>
<b>PLANS OF MANAGEMENT</b>	<input checked="" type="checkbox"/> <b>RELEVANT</b> <input checked="" type="checkbox"/> Required documentation provided  (NOT required for Industrial & Community Facility Zones)	<input type="checkbox"/> <b>NOT RELEVANT</b>
<b>SUBDIVISION</b> (Other than Residential Zones)	<input type="checkbox"/> <b>RELEVANT</b> <input type="checkbox"/> Required documentation provided	<input checked="" type="checkbox"/> <b>NOT RELEVANT</b>
<b>NATIONAL CAPITAL PLAN</b>	<input type="checkbox"/> <b>RELEVANT</b> <input type="checkbox"/> Required documentation provided	<input checked="" type="checkbox"/> <b>NOT RELEVANT</b>
<b>CRIME PREVENTION THROUGH</b>	<input checked="" type="checkbox"/> <b>RELEVANT</b>	<input type="checkbox"/> <b>NOT RELEVANT</b>

<b>BUSHFIRE RISK MANAGEMENT</b>	<input type="checkbox"/> <b>RELEVANT</b>	<b>X NOT RELEVANT</b>
	<input type="checkbox"/> Required documentation provided (Required for Non Urban Zone Only)	

**Development Applications For Development Undertaken Without Approval – S.205 - P & D Act 2007**

Is this application for development undertaken without approval?

**NO**  
 **YES**

If **YES** – Plans of the development signed by a registered surveyor confirming the location and dimensions of the development **must** be submitted with this application.

**Survey Requirements - S139 (2)(l)**

If this application is for approval of a development that requires construction work to be carried out on land that has previously been developed and is not leased for rural purposes a survey certificate for the land where the development is to be carried out prepared and signed by a registered surveyor must accompany this application (unless exempt by *Regulation 25 of Planning and Development Regulations 2008*).

Have you provided a survey certificate with this application?

**Not relevant**  
 **Exempt**  
 **Yes**

**Exclusion from Public Inspection**

In accordance with the requirements of Sections 28 and 30 of the *Planning and Development Act 2007* the Planning and Land Authority must make the details and associated documents relevant to a development application available for public inspection.

If you wish to apply to have all or part of this development application excluded from public inspection you must meet the requirements of Section 411(5) or 412(1) of the *Planning and Development Act 2007*.

**Exclusion from Public Inspection Requested**

**YES**  
 **NO**

If Yes – please indicate under which section of *Planning & Development Act 2007*

**S.411(5)** Restriction on Public Availability  
 **\*S.412(1)** Restriction on Public Availability SECURITY

Please specify the information to be excluded from public inspection and provide reasons for exclusion:

---



---

\* if exclusion is requested under Section 412(1) a letter, signed by a Justice Minister, certifying this request satisfies the requirements *Planning and Development Act 2007* must accompany this application.

**Conflict of Interest Declaration**

Does the applicant or lessee have any association with Planning and Land Authority staff?

**NO**  
 **YES**

If YES - please provide details:

---



---

ENVIRONMENTAL DESIGN	<input checked="" type="checkbox"/> RELEVANT Required documentation provided	
ACCESS & MOBILITY	<input checked="" type="checkbox"/> RELEVANT Required documentation provided	<input type="checkbox"/> NOT RELEVANT
TRAFFIC GENERATION	<input type="checkbox"/> RELEVANT <input type="checkbox"/> Required documentation provided (NOT required for Industrial and Non Urban Zones)	<input checked="" type="checkbox"/> NOT RELEVANT
SITE ACCESS	<input type="checkbox"/> RELEVANT <input type="checkbox"/> Required documentation provided	<input checked="" type="checkbox"/> NOT RELEVANT
PARKING (CAR)	<input type="checkbox"/> RELEVANT <input type="checkbox"/> Required documentation provided	<input checked="" type="checkbox"/> NOT RELEVANT
PARKING(BICYCLE)	<input type="checkbox"/> RELEVANT <input type="checkbox"/> Required documentation provided	<input checked="" type="checkbox"/> NOT RELEVANT
LANDSCAPE	<input type="checkbox"/> RELEVANT <input type="checkbox"/> Required documentation provided (Required for Industrial Zone only)	<input checked="" type="checkbox"/> NOT RELEVANT
LIGHTING	<input checked="" type="checkbox"/> RELEVANT Required documentation provided	<input type="checkbox"/> NOT RELEVANT
SIGNS	<input checked="" type="checkbox"/> RELEVANT Required documentation provided	<input type="checkbox"/> NOT RELEVANT
NEIGHBOURHOOD PLANS	<input type="checkbox"/> RELEVANT <input type="checkbox"/> Required documentation provided (Required for Community Facility & Parks & Recreation Zones Only)	<input checked="" type="checkbox"/> NOT RELEVANT
ASSESSMENT OF ENVIRONMENTAL EFFECTS	<input checked="" type="checkbox"/> RELEVANT Required documentation provided (Required for Parks & Recreation Transport & Services & Non Urban Zones Only)	<input type="checkbox"/> NOT RELEVANT
WATER SENSITIVE URBAN DESIGN (Mains Water Consumption)	<input checked="" type="checkbox"/> RELEVANT Required documentation provided	<input type="checkbox"/> NOT RELEVANT
WATER SENSITIVE URBAN DESIGN (Stormwater Quality)	<input checked="" type="checkbox"/> RELEVANT Required documentation provided (Not required for Non Urban Zone)	<input type="checkbox"/> NOT RELEVANT
WATER SENSITIVE URBAN DESIGN (Stormwater Quantity)	<input checked="" type="checkbox"/> RELEVANT Required documentation provided (Not required for Non Urban Zone)	<input type="checkbox"/> NOT RELEVANT
WATER USE	<input type="checkbox"/> RELEVANT <input type="checkbox"/> Required documentation provided (Required for Parks & Recreation and Non Urban Zones Only)	<input checked="" type="checkbox"/> NOT RELEVANT

*NOTE: There are penalties for deliberately giving false and misleading information. The Planning and Land Authority or Minister may revoke an approval if satisfied that the approval was obtained by fraud or misrepresentation.*

## **Other Development Application Requirements**

### **LODGEMENT & PAYMENT**

A valid development application comprises of a completed development application form accompanied by all of the required information or documents that address the relevant rules and/or relevant criteria for it to be considered for approval.

Proposals in the **Merit track** have the option to comply with the rules or criteria, unless the rule is mandatory. Where it is proposed to meet the criteria, the onus is on the applicant to demonstrate, by supporting plans and written documentation, that the proposed development satisfies the criteria and therefore the intent of the element.

Proposals in the **Impact track** also have the option to justify any non-compliance with the rules and the criteria, unless the rule is mandatory. Where it is proposed to not meet the rules and the criteria, the onus is on the applicant to justify the non-compliance by demonstrating that the proposed development is consistent with the relevant principles of the Statement of Strategic Directions. Supporting plans and written documentation, providing consideration of the relevant Intents of the Code and the Zone objectives, are to accompany the development application.

Once a development application is received, the documentation will be checked to ensure it meets the standard for lodgment. If the documentation provided is acceptable, you will receive written confirmation the application is ready for lodgment and a request for the payment of the application fees. A development application is not lodged until full payment of fees is made.

If the DA documentation is not acceptable for lodgment, you will receive written advice detailing the additional information required and/or any other issues with your application. Once these things are provided the Authority will recommence the documentation check and fee payment process outlined above.

### **DOCUMENTATION AND PLANS**

**All required documentation must be provided in an electronic format on compact disc/DVD and meet the following requirements (DA form to be submitted in hardcopy if lodged over the counter)**

- Each document must be saved as a PDF and named in accordance with the naming convention as detailed on the ACTPLA website.
- All plans must be to scale.
- All plans must be rotated to the correct orientation i.e. they are the right way up when opened
- All plans are to be clear and concise and generally consistent with Australian Standard 1100.301 - 1985 and Australian Standard 1100.301 supplementary - as updated from time to time.
- The proposal number included in the naming convention is unique to the application and provided by the Planning and Land Authority. If you have already had dealings with the Authority about your proposal through a pre-application meeting or have requested and received pre application advice, you would already have a proposal number allocated for your development application. If you have not been allocated a proposal number, leave this number out of the file name.
- The documentation provided on CD/DVD either over the counter or via an electronic lodgment process (email or internet) will be considered to be the relevant documentation associated with this application.

### **HARDCOPY DOCUMENTATION REQUIREMENTS**

In addition to DA documentation being provided on compact disc/DVD a hard copy must also be provided for the following:

- Any report required as part of an application over 20 pages in length
- ALL development applications that will be assessed in the **IMPACT** assessment track
- Development applications for:
  - a residential building intended to be higher than 3 storeys and consisting of more than 50 units
  - a building where the total floor space of which is intended to be more than 7000m<sup>2</sup>
  - a building or structure intended to be higher than 25m
  - an application to change a concessional lease into a market value lease

### **Changes to a Unit Development**

Your building work may have an effect on the Unit Entitlements of the Units Plan. You may require a statement from a certified valuer as to this effect. For further information please contact the Authority.

**Applicant and Lessee Declaration**

I/we the undersigned, hereby apply for approval to carry out the development described on the land specified in this application;

I/we declare that this application is accompanied by all of the required information or documents that address the relevant rules and/or relevant criteria for it to be considered for approval;

I/we understand that the information submitted with this application form will undergo a documentation check prior to the payment of fees and formal lodgement of the application. Further information may be required prior to the acceptance of the development application by the Planning and Land Authority; I /we understand that this application will be considered lodged once the relevant application fees have been paid;

I/we understand that if during the assessment of this application it is found to have been submitted in the incorrect assessment track the application will be refused and I/we will not be entitled to a refund or transfer of fees;

I/we understand that the documentation provided on CD/DVD or via the electronic lodgement process will be considered to be the relevant documentation associated with this application. All development application documentation will be made available for public inspection including via the Internet unless exclusion has been approved;

If the time for deciding the application (prescribed period) has ended and a decision has not been reached I/we understand that the application will be deemed refused and the Planning and Land Authority will not provide written advice of this decision. I/we also understand that the Planning and Land Authority is able to still consider the application and make a decision after the expiration of the prescribed period;

I/we hereby authorise the Planning and Land Authority its servants and agents to erect sign/s on the subject property(s) as required;

I/we hereby authorise ACT Government officers to access the subject property(s) for the purpose of evaluating the proposal (including the inspection of driveways and trees);

I/we the undersigned (lessee) appoint the applicant whose signature appears below to act on my/our behalf in relation to this Development Application. This authorises the applicant to pay all application fees, bonds and securities, liaise with the Planning and Land Authority when required, alter, amend or provide further information as necessary and receive any communications relating to this Development Application;

I understand that costs associated with the relocation of any engineering services (light poles, storm water, sumps etc) will be at my expense and that I will indemnify the ACT Government, its servants and agents against any claims arising during the relocation of these services;


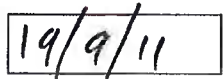








I understand that construction of any driveway associated with this application may not commence until the contractor has received endorsement by the relevant government entity;

I understand that a Certificate of Design Acceptance and a Road Opening Permit and Temporary Management Plan must be obtained from the relevant government agencies prior to the start of construction works;

I/we declare that all the information given on this form and its attachments is true and complete;

**If signing on behalf of a company, organisation or Government agency: -**

I/we the undersigned, declare I/we have the appropriate delegation or authority to sign on behalf of the company, organisation or Government agency.

Applicant Signature (s)		Date	
1 <sup>st</sup> Lessee's Signature		Date	
2 <sup>nd</sup> Lessee's Signature		Date	
Govt Land Custodian Signature (unleased land only)		Date	
Delegate of the Planning and Land Authority (unleased land only)		Date	

**Privacy Notice**

The personal information on this form is being collected to enable processing of your application. Collection of personal information is authorised by Chapters 7, 8 and 9 of the *Planning and Development Act 2007*. The information that you provide may be disclosed to the ACT Revenue Office and the Registrar-General's Office. The information may be accessed by other government agencies, ACTEWAGL, ACTEW Corporation and other commercial organisations interested in development and building information. The *Planning and Development Act 2007* requires the details of applications, decisions and orders to be kept on a register and made available for public inspection. Information and documentation relevant to a development application may be made available via the Internet.

**Does the Commonwealth Environment Protection and Biodiversity Conservation Act 1999 (EPBC) affect your proposal**

The EPBC came into operation on 16 July 2000. It establishes an environmental assessment and approval system that is separate and distinct from the ACT system. It does not affect the validity of ACT development assessment and approval processes, but may affect the assessment track. The ACT cannot provide preliminary advice on whether a proposal falls within the definition of a controlled action, or requires referral to the Commonwealth. You should consult with the Commonwealth to determine if your proposal is a controlled action before seeking any approvals under the *Planning and Development Act 2007*. For information about the EPBC, including the referral process and when a referral should be made, contact the Department of Sustainability, Environment, Water, Population and Communities, GPO Box 787, CANBERRA ACT 2601 Telephone: 62741111.

**Contact Details:**

Environment and Sustainable Development Directorate  
Customer Service Centre  
GPO Box 1908, Canberra City 2601  
16 Challis Street, Dickson ACT 2602  
Business Hours: 8.30am to 4.30pm weekdays (excluding Public Holidays)  
Phone: (02) 6207 1923  
Fax: (02) 6207 1925  
TTY: (02) 6207 2622  
Email: [actpla.customer.services@act.gov.au](mailto:actpla.customer.services@act.gov.au)

Website: [www.actpla.act.gov.au](http://www.actpla.act.gov.au)

**DOCUMENTATION REQUIREMENTS - Industrial Zones, Community Facility Zones, Parks & Recreation Zone, Transport & Services Zone, Non Urban Zone**

<b>Key:</b> <input checked="" type="checkbox"/> Required <input checked="" type="checkbox"/> Required if relevant <input type="checkbox"/> May be requested as further information (for merit & Impact track assessable Development Applications only)	<b>INDUSTRIAL</b>	<b>COMMUNITY USE</b>	<b>RURAL</b>	<b>Public Works &amp; DAS for Urban Open Space &amp; Parks &amp; Recreation Zones</b>	<b>Lease Variation ONLY</b>	<b>SIGNS</b>
Site Plan	✓	✓	✓	✓		✓
Floor Plan	✓	✓	*	*		✓
Elevations	✓	✓	*	*		*
Sections	✓	✓	*	*		✓
Area Plan – showing proposed Gross Floor Area (GFA) calculations	*	*			*	
Colour Sample Schedule	*	*		*		*
Demolition Plan	*	*	*	*		*
Statement Against Relevant Criteria Required for Merit and Impact track DAS	✓	✓	✓	✓	✓	✓
Survey Certificate - Required unless exempt by P & D Regulation 25	✓	✓	✓	✓		*
Landscape Plan	<input type="checkbox"/>	<input type="checkbox"/>	<input type="checkbox"/>	<input type="checkbox"/>		<input type="checkbox"/>
Access & Mobility Report	*	*				
Noise Management Plan - Required for Industrial Zones Only	✓					
Composite Streetscape Elevation for commercial, Industrial & Institutional developments	✓					
Relevant Entity Advice Where endorsement has been given prior to lodgement	*	*	*	*	*	*
Documentation to satisfy relevant entity referral and non referral requirements as required by the Territory Plan	*	*	*	*	*	*
Tree Management Plan	*	*	*	*		*
Landscape Management & Protection Plan	*	*		*		*
Waste Management Plan	*	*	*	*	*	
Driveway Plan - for works on verge only	*	*				
Erosion and Sediment Control Plan	*	*	*	*		
Completed Environmental Impact Statement	*	*	*	*	*	
Environmental Significance Opinion	*	*	*	*		
Recovery of Agency Costs – invoice and proof of payment	*	*	*	*		

<b>Key:</b> <input checked="" type="checkbox"/> Required <input checked="" type="checkbox"/> Required if relevant <input type="checkbox"/> May be requested as further information (for merit & Impact track assessable Development Applications only)	INDUSTRIAL	COMMUNITY USE	RURAL	Public Works & DAs for Urban Open Space & Parks & Recreation Zones	Lease Variation ONLY	SIGNS
<b>Full Valuation Report</b>	*	*	*		*	
<b>Bill of Quantities Summary of Costs - prepared by Quantity Surveyor</b> May be required for projects \$0 - \$10 million - Must be provided for projects over \$10	<input type="checkbox"/>	<input type="checkbox"/>	<input type="checkbox"/>	<input type="checkbox"/>		
<b>Valuation Certificate -for public register</b>	*	*	*		*	
<b>Lease Variation Charge Estimate</b>					*	
<b>List of Interested Parties including all names and addresses or statement advising no interested parties includes mortgagee, sub-lessees etc)</b>	*	*	*		<input checked="" type="checkbox"/>	
<b>Drawings or Documents to support proposed lease use</b>	*	*	*		*	
<b>Draft Survey Plan - for subdivision or consolidation only</b>	*	*	*		*	
<b>For Lease Variations In Units Plans</b> <ul style="list-style-type: none"> <li>• Letter detailing change to schedule of Unit Entitlements prepared by Valuer</li> <li>• Change to schedule of Unit Entitlements (Form 2 – Units Plan)</li> <li>• Evidence of unanimous resolution by owners' corporations</li> </ul>	*	*	*		*	
<b>Parking Plan</b>					*	
<b>Social, Cultural and Economic Impact Assessment</b> Required only for an application to remove the concessional status of a lease					*	

### ADDITIONAL DOCUMENTATION REQUIREMENTS

Development Applications for Lease Variations ONLY must include documentation that:

- Indicates how the lease variation will potentially impact on parking and traffic generation (Note: It may be necessary to prepare a traffic and parking assessment prepared by a suitably qualified person); and
- Indicates how the additional uses will potentially impact on the surrounding sites, including noise and waste.

Development Applications for Lease Variations In Units Plans must include a certificate under the corporation's seal confirming that:

- all members of the owners corporation have been given notice of the proposed application; and
- the application has been authorised by unopposed resolution

Development Applications that will be assessed in the **IMPACT TRACK** must include:

- a completed/final Environmental Impact Statement (EIS) including letter of completion from the Minister for Planning; OR
- a signed letter from a delegate of the Minister for an exemption from requiring an EIS under s211 of the *Planning and Development Act 2007*.

<b>DOCUMENTATION REQUIREMENTS – DEFINITIONS &amp; CHECKLIST</b>		
<b>Submission Requirement</b>	<b>Required Information</b>	
<b>Statement Against Relevant Criteria MERIT &amp; IMPACT TRACK ONLY</b>	<b>Preferred Format:</b> A4 black and white <b>Merit</b> <ul style="list-style-type: none"> <li>Where it is proposed to meet a criteria rather than a rule the applicant is to provide a written statement demonstrating that the proposed development satisfies the criteria and therefore the intent of the element</li> </ul> <b>Impact</b> <ul style="list-style-type: none"> <li>Where it is proposed to meet a criteria rather than a rule the applicant is to provide a written statement demonstrating that the proposed development satisfies the criteria and therefore the intent of the element</li> <li>Where a proposal does not meet the rules or the criteria the applicant to provide a written statement justifying the non-compliance and demonstrating that the proposed development is consistent with the relevant principals of the Statement of Strategic Directions</li> </ul>	<input checked="" type="checkbox"/> Supplied <input type="checkbox"/> Not required <input type="checkbox"/> Office Use
<b>Site Plan</b>	<b>Preferred Format:</b> A3 (A1 for large or complex proposals) black and white 1:200 Contour Interval - 250mm for urban areas, as appropriate for other areas Australian Height Datum (AHD) <ul style="list-style-type: none"> <li>Location and identification of existing structures and trees - tree canopies to be shown to scale</li> <li>Boundaries of the site with bearings and distances</li> <li>Location of proposed buildings and structures with dimensions to block boundaries</li> <li>Schedule of gross floor areas for the proposal including existing structures</li> <li>Existing contours from site survey of the site and adjoining verge</li> <li>All easements on the land</li> <li>Driveway verge crossing details</li> <li>Where they can be reasonably determined, all existing reticulated services and associated infrastructure on the site</li> <li>Street trees, foot paths, kerbs, storm water pits, street lighting and other public assets in the verge adjacent to the site</li> <li>The drip line of any street tree where a proposed driveway verge crossing encroaches within that drip line</li> <li>All proposed signs</li> </ul>	<input checked="" type="checkbox"/> Supplied <input type="checkbox"/> Not required <input type="checkbox"/> Office Use
<b>Floor Plan(s)</b>	<b>Preferred Format:</b> A3 (A1 for large or complex proposals) black and white 1:100 <ul style="list-style-type: none"> <li>A plan for each floor including any trafficable subfloor areas</li> <li>Dimensions</li> <li>Key to sections cross referenced to relevant drawing and sheet number</li> <li>Finished floor levels related to Australian Height Datum</li> <li>Schedule of gross floor area for each floor</li> <li>Identification of all adaptable dwellings</li> <li>For proposals involving alterations or additions to an existing building, identification of the existing building</li> <li>Identification of all rooms (existing and proposed)</li> </ul>	<input type="checkbox"/> Supplied <input checked="" type="checkbox"/> Not required <input type="checkbox"/> Office Use
<b>Parking Plan Lease Variations Only</b>	<b>Preferred Format:</b> A3 Required for Lease Variation Applications Only Must include: <ul style="list-style-type: none"> <li>A plan showing the existing and proposed parking spaces on/adjacent the site, demonstrating how the parking generated by the development on the site meets the Parking and Vehicular Access General Code</li> </ul>	<input type="checkbox"/> Supplied <input checked="" type="checkbox"/> Not required <input type="checkbox"/> Office Use
<b>Elevations</b>	<b>Preferred Format:</b> A3 (A1 for large or complex proposals) black and white 1:100 <ul style="list-style-type: none"> <li>Dimensions including overall dimensions</li> <li>All proposed signs</li> <li>Proposed external materials referenced to Colour Sample Schedule</li> </ul>	<input checked="" type="checkbox"/> Supplied <input type="checkbox"/> Not required <input type="checkbox"/> Office Use
<b>Area Plan (of all levels)</b>	<b>Preferred Format:</b> A3 1:200 <ul style="list-style-type: none"> <li>Plan/s to show the proposed Gross Floor Area (GFA) calculations and the areas that have been included in GFA calculations to be highlighted</li> </ul>	<input type="checkbox"/> Supplied <input checked="" type="checkbox"/> Not required <input type="checkbox"/> Office Use

Submission Requirement	Required Information	
<u>Section(s)</u>	<b>Preferred Format:</b> A3 (A1 for large or complex proposals) black and white 1:100 <ul style="list-style-type: none"> <li>• Finished floor levels and ceiling levels</li> <li>• Natural and finished ground levels related to Australian Height Datum</li> <li>• Floor to ceiling heights</li> <li>• Side and rear building envelopes</li> <li>• Long section of any proposed basement ramp showing gradients</li> <li>• Section of any sub floor areas</li> </ul>	<input checked="" type="checkbox"/> Supplied <input type="checkbox"/> Not required <input type="checkbox"/> Office Use
<u>Driveway Plan</u>	<b>Preferred Format:</b> A3 (portrait) black and white 1:200 <ul style="list-style-type: none"> <li>• Existing ground levels and the datum mark used to obtaining levels</li> <li>• Type of kerb &amp; gutter i.e. layback or vertical</li> <li>• Existing or intended footpaths &amp; their alignment</li> <li>• Kerb levels at each corner of the driveway</li> <li>• Levels of each side of the driveway 2m behind the kerb and property boundary</li> <li>• Longitudinal sections</li> <li>• Location &amp; surface levels of proposed garage and/or carport and dwelling</li> <li>• Long sections</li> <li>• Distance from kerb line to garage or carport, kerb line to property boundary, changes to levels along each side of the proposed driveway at all changes of grade and at start, midpoint and finish of all vertical curves</li> <li>• Driveway to be outside tree canopy (for both leased land &amp; verge) &amp; anticipated mature canopy, 1.2 metres clear of sumps and services, 1.5 metres clear of transformers, 6 metres clear of tangent point on corner block</li> <li>• Proposed uphill grade to be less than 17% &amp; downhill grade less than 12% on verge &amp; at right angle to kerb line (max 1:10 deviation)</li> </ul>	<input type="checkbox"/> Supplied <input checked="" type="checkbox"/> Not required <input type="checkbox"/> Office Use
<u>Colour Sample Schedule</u>	<b>Preferred Format:</b> A4, A3, colour <ul style="list-style-type: none"> <li>• Proposed external material colour schedule referenced to their location and use (e.g., roofing, windows, exterior walls) on elevations</li> <li>• Schedule to identify names, codes and brands of exterior colours for materials</li> </ul>	<input type="checkbox"/> Supplied <input checked="" type="checkbox"/> Not required <input type="checkbox"/> Office Use
<u>Demolition Plan</u>	<b>Preferred Format:</b> A3 (A1 for large or complex proposals) black & white 1:200 <ul style="list-style-type: none"> <li>• Identification of all buildings and structures proposed to be demolished</li> </ul>	<input type="checkbox"/> Supplied <input checked="" type="checkbox"/> Not required <input type="checkbox"/> Office Use
<u>Erosion &amp; Sediment Control Plan</u>	<b>Preferred Format:</b> A3 (A1 for large or complex proposals) black and white <ul style="list-style-type: none"> <li>• Prepared in accordance with ACT Environment Protection Authority, Environment Protection Guidelines for Construction and Land Development in the ACT</li> </ul>	<input checked="" type="checkbox"/> Supplied <input type="checkbox"/> Not required <input type="checkbox"/> Office Use
<u>Survey Certificate</u> (as required by Section 139(l) P & D Act 2007 Prepared & signed by Registered Surveyor	<b>Preferred Format:</b> A3 (A1 for large or complex proposals) black and white 1:200 Contour Interval - 250mm for urban areas, as appropriate for other areas Australian Height Datum (AHD) <ul style="list-style-type: none"> <li>• The boundaries of the site with bearings and distances</li> <li>• The location of each building and structure on the site</li> <li>• Existing contours of the site and adjoining verge</li> <li>• Dimensions of the development</li> </ul>	<input type="checkbox"/> Supplied <input type="checkbox"/> Not required <input type="checkbox"/> Office Use
<u>Environmental Significance Opinion (ESO)</u>	<b>Preferred Format</b> A4 A written notice prepared and approved by the relevant entity/entities	<input type="checkbox"/> Supplied <input checked="" type="checkbox"/> Not required <input type="checkbox"/> Office Use
<u>Recovery of Costs - Proof of Payment ESO</u>	<b>Preferred Format</b> A4 Copy of invoice from each of the relevant entities for the recovery of costs associated with ESO and a copy of a receipt/s clearly showing payment has been made.	<input type="checkbox"/> Supplied <input checked="" type="checkbox"/> Not required <input type="checkbox"/> Office Use

Submission Requirement	Required Information	
<b>Tree Management Plan</b>	<b>Preferred Format:</b> A4, black and white 1:200 <ul style="list-style-type: none"> <li>Prepared in accordance with Department of Territory and Municipal Services Guidelines for Preparing a Tree Management Plan</li> <li><i>Each development site that contains a protected tree will require a Tree Management Plan (TMP) to be submitted with the DA. Protected trees can also be on the neighbouring blocks and public land and must be included as part of the TMP where any part of the tree protection zone falls across the development site.</i></li> </ul>	<input checked="" type="checkbox"/> Supplied <input type="checkbox"/> Not required <input type="checkbox"/> Office Use
<b>Landscape Plan</b>	<b>Preferred Format:</b> A3 (A1 for large or complex proposals) black and white 1:200 Proposed landscape plan to include: <ul style="list-style-type: none"> <li>Proposed planting details, including plant species and common name, total number of each species of plant proposed and planting (pot) size to be nominated on the plan</li> <li>Trees on the site proposed to be retained</li> <li>Tree protection zones for all protected trees affecting the site, accurately shown (including tree protection zones of trees on adjacent or adjoining blocks)</li> <li>For proposals in heritage areas and redevelopment in established areas an evaluation of all existing trees to be provided.</li> <li>Existing and proposed contours</li> <li>Retaining structures boundary treatments including courtyard walls and fences</li> <li>Surface treatments showing pervious and impervious surfaces</li> <li>Surface storm water management including drainage and taps</li> <li>Areas to be irrigated including type of system</li> <li>The area of private open space to be provided</li> <li>The percentage of private open space to be retained as planting</li> </ul>	<input checked="" type="checkbox"/> Supplied <input type="checkbox"/> Not required <input type="checkbox"/> Office Use
<b>Landscape Management and Protection Plan</b>	<b>Preferred Format:</b> A3 black and white 1:200 <ul style="list-style-type: none"> <li>Location and species of existing trees in the verge areas, including height, girth, drip area and condition</li> <li>The method proposed to allow through pedestrian access to continue within the verge during construction on the site</li> <li>Tree protection measures, including fencing proposed to protect verge areas from access and damage during construction</li> <li>Location of driveway across verge and existing services such as grates, hydrants, road signs, bus stops, footpaths, etc.</li> <li>References to verge above will also apply to other surrounding Territory Land (such as laneways, parks, open space) that may be affected by the development</li> </ul>	<input checked="" type="checkbox"/> Supplied <input type="checkbox"/> Not required <input type="checkbox"/> Office Use
<b>Composite Streetscape Elevation</b>	<b>Preferred Format:</b> A3 (A1 for large or complex proposals) black and white 1:200 <ul style="list-style-type: none"> <li>Elevation to be prepared and certified by a suitably qualified person</li> <li>Required for Multi-Unit housing (other than Dual Occupancy), Commercial, Industrial and Institutional developments</li> <li>Elevation plan to include elevations of adjoining properties to the extent necessary to illustrate the relationship of the proposal to the existing streetscape.</li> </ul>	<input type="checkbox"/> Supplied <input checked="" type="checkbox"/> Not required <input type="checkbox"/> Office Use
<b>Access &amp; Mobility Report</b>	<b>Preferred Format:</b> A4, A3 black and white 1:100 <ul style="list-style-type: none"> <li>Report to be certified by a suitably qualified person</li> <li>Report shall contain an assessment of how the proposal complies with the ACT Planning and Land Authority Guidelines for Access and Mobility and provide reasons for any departures</li> <li>Adapted floor plan for the nominated adaptable dwellings</li> </ul>	<input type="checkbox"/> Supplied <input checked="" type="checkbox"/> Not required <input type="checkbox"/> Office Use
<b>Noise Management Plan</b>	<b>Preferred Format:</b> A4 black and white Required for proposals that include club, drink establishment, hotel, industry (except light industry), indoor recreational facility or restaurant <ul style="list-style-type: none"> <li>Plan to be prepared by an accredited acoustic specialist</li> <li>Address ways of minimizing the impact of noise on neighbours</li> </ul>	<input type="checkbox"/> Supplied <input checked="" type="checkbox"/> Not required <input type="checkbox"/> Office Use
<b>Waste Management Plan</b> Including Spoil Management Plan where relevant	<b>Preferred Format:</b> The relevant form from the Development Control Code for Best Practice Waste Management in the ACT <ul style="list-style-type: none"> <li>These forms are available from the Planning and Land Authority or from the ACT NOWaste website at <a href="http://www.nowaste.act.gov.au">www.nowaste.act.gov.au</a></li> </ul>	<input checked="" type="checkbox"/> Supplied <input type="checkbox"/> Not required <input type="checkbox"/> Office Use

Submission Requirement	Required Information	
<u>Bill of Quantities Summary of Costs</u>	<b>Preferred Format:</b> A4 black and white A Bill of Quantities is prepared by a quantity surveyor and itemises the quantities of materials and labour in a construction project including costs of all public works, offsite works and other associated works such as landscaping. <i>A bill of quantities summary of costs MAY be requested for proposals where cost of work is between \$0 and \$10 million</i> <i>A bill of quantities summary of costs MUST be provided for proposals where cost of work is over \$10 million.</i>	<input checked="" type="checkbox"/> Supplied <input type="checkbox"/> Not required <input type="checkbox"/> Office Use
<u>List of Interested Parties</u>	<b>Preferred Format:</b> A4 black and white <ul style="list-style-type: none"> <li>• List of names and addresses of all persons having a registered estate or interest (e.g. mortgagees, sub lessees) in the property</li> </ul>	<input type="checkbox"/> Supplied <input checked="" type="checkbox"/> Not required <input type="checkbox"/> Office Use
<u>Lease Variation Charge Estimate</u>	<b>Preferred Format:</b> A4 portrait, black and white Required for proposals for a variation to a Crown lease where section 276D of the <i>Planning and Development Act 2007</i> applies Must identify the applicable schedule(s), the rate applied and the total estimated charge.	<input type="checkbox"/> Supplied <input checked="" type="checkbox"/> Not required <input type="checkbox"/> Office Use
<u>Valuation Certificate</u> (will be made available on Public Register)	<b>Preferred Format:</b> A4 portrait, black and white Required for proposals for a variation to a Crown lease where section 277 of the <i>Planning and Development Act 2007</i> applies Prepared by an accredited valuer <ul style="list-style-type: none"> <li>• A summary of the related valuation report giving V1 and V2 values</li> <li>• Must have been prepared less than 6 months before the date an application is lodged</li> </ul>	<input type="checkbox"/> Supplied <input checked="" type="checkbox"/> Not required <input type="checkbox"/> Office Use
<u>Valuation Report</u>	<b>Preferred Format:</b> Required for proposals for a variation to a Crown lease where section 277 of the <i>Planning and Development Act 2007</i> applies Prepared by an accredited valuer <ul style="list-style-type: none"> <li>• Clear details of any variation of lease sought and a full assessment of V1 and V2 values under the relevant sections of the <i>Planning and Development Act 2007</i></li> <li>• Must have been prepared less than six months before the date an application is lodged</li> </ul> <p><i>Valuation assessments must include all relevant information utilised in the valuation assessment and full disclosure of all matters that may affect the assessment, market evidence, supporting valuation rationale and market commentary (as considered necessary by the Planning and Land Authority), professionally drawn plans, specifications and associated costings. (The accuracy of costing may need to be verified by a relevant professional)</i></p>	<input type="checkbox"/> Supplied <input checked="" type="checkbox"/> Not required <input type="checkbox"/> Office Use
<u>Social, Cultural and Economic Impact Assessment</u>	<b>Preferred format</b> A4, portrait, black and white Required ONLY for an application to remove the concessional status of a lease	<input type="checkbox"/> Supplied <input checked="" type="checkbox"/> Not required <input type="checkbox"/> Office Use

#### VALUATION REPORT NOTES:

1. The Planning and Land Authority may refuse to accept the valuation assessment if insufficient details, evidence or other required valuation material to allow proper assessment of V1 and V2 values have not been provided, or if **API Professional Practice Standards** have not been adhered to.
2. The Planning and Land Authority may also request clearer definition or further valuation evidence, rationale, costings or other information, if it is considered necessary to properly determine a change of use charge.
3. Should conditions of approval or any other matters materially affect the original assessment, the Planning and Land Authority may require the valuation to be resubmitted after the relevant valuer is advised of any new or changed conditions or circumstances.

**Guidelines for Valuation Reports** - Valuation reports are to be full speaking valuations presented under the following headings:

HEADING	DESCRIPTION
1. Date of Inspection 2. Date of lease variation approval 3. Date of valuation 4. Details of current Crown lease 5. Town planning 6. Proposed lease variation 7. Statutory valuations - 8. Services and amenities 9. Location and access 10. Property description - 11. Tenancies - 12. Contamination 13. Valuation basis 14. Reference to the appropriate section in the Planning and Development Act 2007 15. Valuation approach V1 and V2	Commencement date, lease term, rental, lease purpose, gross floor area, car parking requirements and site area Current land use policy Details of proposed changes to the purpose clause, details of proposed additional development rights Current average unimproved value for rating Land, structures, car parking Current tenancy schedule Methodology, most appropriate method direct comparison capitalisation of income hypothetical development, brief market commentary, sales evidence, rental evidence, outgoings, reconciliation, capitalisation rate evidence of market yields, cost of works as condition of variation Valuations - calculations V1 and V2

**Note: Valuation Certificates and Valuation Reports must be prepared less than six months before the date the application is lodged**