

**From:** Wimpenny, Claire  
**Sent:** Tue, 30 Jan 2024 03:18:14 +0000  
**To:** [REDACTED]  
**Cc:** Keighley, Miles  
**Subject:** Comments on draft report  
**Attachments:** Kangaroo Review\_20240115.docx

OFFICIAL

Hi Sarah,  
[REDACTED]

The attached version of your review report contains some comments and suggested edits from Miles and I. Sorry for the delay in getting it to you.

You have done such a thorough job, thank you! I'm quite looking forward to the new, improved plan that will result from your recommendations.

There are a few things in there for us to still follow-up on (eg providing an update on threatened species occurrence in reserves, getting you the area of commonwealth land and maybe other land types). We will do that as soon as we can, but don't wait for us, we can update that info in the next version if necessary.  
Also note that some of my comments are just background info/thoughts and not necessarily a suggested change.

Let me know if you would like to chat through any of it.

Cheers  
Claire

Claire Wimpenny has sent you a copy of "Kangaroo Review\_20240115" (A45379625) v0.6 from Objective.

**Independent Review  
of the ACT's  
Eastern Grey Kangaroo:  
Controlled Native Species Management Plan**



**Photos on cover:**

Top: Eastern grey kangaroos on a closely grazed grassy area (Credit: Steve Bittinger)

Lower: Female eastern grey kangaroo and joey in a grassy area with thicker, and more variable grass layer structure (Credit: Bil Spelio)

**Cite as:**

**Acknowledgements**

**Xxxxx**

Executive summary.....	5
Review Summary Table.....	10
1. Introduction.....	27
1.1 Policy and legislative context.....	27
1.1.1 Relationship between the 2010 and 2017 kangaroo management plans.....	28
1.1.2 Previous review history.....	28
1.2 Purpose of this Review.....	29
1.3 Material considered in this Review.....	29
1.4 Structure of the Review.....	30
2. The 2017 Plan – overview.....	31
2.1 Does the Plan have a clear purpose and goals?.....	31
2.2 Does the plan have clear objectives and performance criteria?.....	32
2.3 Does the Plan describe the reporting schedule?.....	33
2.4 Does the Plan outline the links to other relevant planning documents?.....	34
2.5 Other general comments.....	35
3 ENVIRONMENTAL IMPACTS.....	36
3.1 Plan.....	36
3.1.1 Does the Plan make an evidence-based case for eastern grey kangaroo management?.....	37
3.1.1.1 Are kangaroos at high density in the ACT?.....	38
3.1.1.2 Do unmanaged populations of kangaroos adversely affect grassy ecosystems?.....	38
3.1.1.3 Complexities in interpreting research on kangaroo grazing impacts, and in expectations for improving ecological condition.....	40
3.1.2 Does the plan have a conceptual model?.....	41
3.1.3 Does the plan have evidence-based thresholds/targets for key metrics?.....	41
3.1.3.1 Kangaroo density targets.....	42
3.1.3.2 Grass layer targets.....	43
3.1.3.3 Grazing sensitive species targets.....	45
3.1.3.4 Fertility control target.....	46
3.2 Implement and Monitor.....	47
3.2.1 Summary of the annual work cycle.....	47
3.2.2 Kangaroo Management Units.....	48
3.2.3 Vegetation mapping.....	48
3.2.4 Kangaroo population monitoring.....	49
3.2.5 Kangaroo population growth predictions.....	50
3.2.6 Grass layer data.....	51
3.2.7 Other information that can be used to adjust the cull targets.....	52
3.2.8 Conservation Culling Calculator.....	52
3.2.8.1 Target population size.....	53
3.2.9 Prioritisation of management actions.....	54
3.2.10 Culling operation.....	54
3.2.11 Complementary actions for maintaining grassy ecosystem health.....	55
3.3 Evaluate and Adapt.....	56
3.3.1 Annual reports.....	56
3.3.2 The 2018 workshop.....	56
3.3.3 Evaluating effectiveness.....	56
3.3.3.1 Are kangaroo populations closer to target densities?.....	56
3.3.3.2 Are grass layer structural targets being achieved?.....	57
3.3.3.3 Are grazing sensitive species being maintained and recovering?.....	58
3.3.4 Examples of data being used to adapt management.....	59
3.4 Communicate.....	60
3.5 Value-adding - Translocations to improve ecosystem health.....	62
4 ECONOMIC IMPACTS.....	66
4.1 Plan.....	66
4.1.1 Does the Plan make an evidence-based case for kangaroo management on rural lands?.....	67
4.1.1.1 Kangaroo density on rural lands in the ACT.....	68
4.1.2 Does the plan have a conceptual model and evidence-based thresholds on rural lands?.....	68

4.2 Implement .....	70
4.2.1 Rural Culling Calculator.....	70
4.2.2 Culling operation.....	71
4.3 Monitor .....	72
4.4 Evaluate and Adapt .....	73
4.5 Communicate.....	74
5 SOCIAL IMPACTS .....	75
5.1 Plan .....	75
5.2 Road collisions .....	76
5.2.1 Plan and Implement.....	76
5.2.2 Monitor.....	76
5.2.2.1 Kangaroos affected .....	77
5.2.2.2 People affected .....	79
5.2.3 Evaluate, Adapt, and Communicate.....	79
5.3 Kangaroo attacks.....	80
5.4 Traditional Owner perspective on kangaroo management .....	80
5.5 Trauma to people concerned about kangaroo management .....	80
5.6 Carcass utilisation .....	81
5.7 Overall Welfare as an 'impact area' in the kangaroo management planning framework.....	83
6 Have the policies contributed towards achieving the management objectives?.....	87
6.1 Kangaroo welfare.....	87
6.1.1 Kangaroo Welfare during culling.....	87
6.1.1.1 Euthanasia of pouch young .....	90
6.1.1.2 Other issues raised during consultation .....	91
6.1.2 Kangaroo welfare in wildlife caring and translocations .....	92
6.1.3 Kangaroo welfare considerations only partially, or not, considered by the 2017 Plan .....	92
6.1.3.1 Fertility treatment .....	92
6.1.3.2 Welfare outcome from exclusion fencing and barrier fencing .....	93
6.1.3.3 Poor welfare outcomes when high density populations face food shortage .....	93
6.1.3.4 Poor welfare outcomes from high rates of vehicle collisions during dry conditions.....	93
6.2 Interactions between humans and kangaroos.....	94
6.3 Managing kangaroo densities.....	94
6.3.1 Methods of culling.....	94
6.3.2 Fertility control .....	94
6.3.3 Environmental modification .....	94
6.4 Managing captive populations.....	95
7. Is kangaroo culling justified?.....	96
7.1 Kangaroo conservation culling in the context of other mortality, and overall population size .....	98
8. References .....	101

## Executive summary

### Background

Eastern grey kangaroos (*Macropus giganteus*) are an iconic resident species of the ACT. Their numbers have recovered since the 1960s, before which farming practices held them at very low densities. The ACT landscapes have changed substantially since colonisation: lowland grassy ecosystems have been cleared for urban development and agricultural use, and what remains is highly fragmented. These ecosystem fragments, often sitting adjacent to rural land with pasture and plenty of additional water sources, can provide ideal habitat for kangaroos, especially in the absence of dingoes. Grassy ecosystems also include critically endangered ecological communities and many threatened species, but the ecological integrity of the remaining fragments is fragile.

Grassy ecosystems face pressures from exotic plant and animal species, extra nutrients, and changed disturbance processes (from fire, digging, and grazing). Kangaroo grazing is a vital disturbance in healthy grassy ecosystems, but too much, or too little grazing, changes the grass structure and leads to declines in other grass-dependent species. In the lowland grassy ecosystem fragments around Canberra, kangaroo populations can increase beyond the capacity of the grass layer to regrow, especially during drought, and they have limited options for moving away. This leads to overgrazing, increased risk of local population extinctions in grass-dependent species, and high rates of starvation among the kangaroos. It also leads to higher rates of collisions with vehicles, as kangaroos come to road verges seeking greener grass.

The ACT Eastern Grey Kangaroo Controlled Native Species Management Plan (2017) states that the ACT Government manages kangaroos as one part of a broader strategy to maintain healthy grassy ecosystems for all their constituent species. Kangaroo management, as outlined in the 2017 Plan, also seeks to reduce economic impacts of kangaroo grazing on livestock production and farming sustainability, and to minimise the economic and social impacts from vehicle collisions, and from kangaroo control itself. Direct kangaroo population control is carried out mainly by culling, but some small populations are controlled with fertility control treatments. On conservation land, culling to protect the ecological health of lowland grassy ecosystems occurs only within Canberra Nature Park, a network of 39 reserves in and around Canberra with a total area of about 11,400 ha, Molonglo River Reserve and on Commonwealth land. In contrast, kangaroo populations in other ACT protected areas such as Namadgi National Park and Tidbinbilla Nature Reserve exist without culling interventions. Kangaroo culling is also carried out on rural lands, to reduce impacts on the economic viability of livestock production. Other actions to influence kangaroo grazing at small scales, such as planned burns and exclusion techniques (fencing, logs), are increasing in frequency.

**The objective of this Review** is to “Review the effectiveness of the current management plan and associated legislative instruments for reducing the adverse environmental, economic and social impacts of Eastern Grey Kangaroos (EGK) in the ACT.”

### Review Findings

The commentary and recommendations in this Review aim to contribute to a goal of continuous improvement, but it’s important to state here, at the outset, that the planning, implementation, monitoring and reporting for kangaroo management in the ACT is, overall, extremely impressive, and an outstanding exemplar of adaptive management.

The ACT EGK CNSM Plan (2017) is a very comprehensive and complex document, with many associated documents, some of which are also large and complex. The Review is therefore extensive; it makes **42** recommendations for adjusting aspects of planning or practice, that could be captured in a new Plan. The [Review Summary Table](#) contains rows for the main subheadings in the Review. Against each subheading, there is a summary of the Review’s assessment of that topic, and where relevant, the recommendations against that topic. The recommendations range from more substantial to less so; the more substantial recommendations are summarised here in the Executive Summary.

**Commented [WC1]:** Being super pedantic, Kama is not actually CNP

## Environmental Impacts

### Summary assessment

The kangaroo management program in the lowland grassy ecosystems of Canberra Nature Park is an outstanding example of adaptive management. The program is informed by a large body of research, some of it instigated or encouraged by the ACT Government, covering kangaroo ecology in temperate grassy ecosystems, grassy ecosystem ecology, the ecology [and](#) conservation of grassy ecosystem species, grazing impacts (on plants and animals), and fertility control for kangaroos. The program has been informed and adapted by ongoing research and monitoring, that has refined how management targets are set and measured. Monitoring data show that the grass layer structure is being maintained within thresholds, as kangaroo densities are managed closer to their targets. ACT Government staff have collaborated widely with the research community to achieve these outcomes. The data gathered during the program have been peer-reviewed by the scientific community, and shared with the Canberra public.

The operation and management of the conservation culling program is extremely effective, and has put kangaroo welfare at the heart of activities: the ACT conservation culling program far-exceeds the requirements of the national Code for non-commercial kangaroo shooting, and the contracted shooters and ACT Government staff strive to improve standards continually.

### Main recommendations

The program focuses on monitoring kangaroo density and the grass layer condition ~~monitoring~~. These elements are well conceptualised and linked, and are being constantly refined. The Review makes several minor recommendations, such as streamlining data collection on grass layer condition, broadening the metrics for the grass layer to include grass structure heterogeneity at different scales, considering the risks of insufficient kangaroo grazing, and including forecasted weather and pasture growth in predictions for kangaroo population growth.

The most substantial recommendation concerns the lack of intentional monitoring of grazing sensitive species. Currently, grass layer structure is being used as the surrogate for these species, backed by past, focal research. Ideally, the consequence of improvements to the grass layer on grazing sensitive species would be checked, at least periodically. There may be opportunities to mine data collected in other programs, or adapt the data collection in other existing programs, to demonstrate changes in grazing-sensitive species associated with kangaroo grazing management. However, if grazing sensitive species have been lost from reserves, many are unlikely to recolonise unassisted. The Review recommends developing a strategic translocation program for grazing sensitive plant and animal species (including threatened species, and culturally significant species) into reserves with suitable habitat, where threats are adequately managed, and where kangaroo grazing is also managed. Such a program would accelerate ecosystem restoration, and demonstrate the value of managing the threats to these fragments, including kangaroo management. It could offer enhanced conservation outcomes for plants and animals already being translocated out of the expanding urban footprint; opportunities to gain knowledge about species ecology and what limits their recovery; and opportunities to leverage and extend the participation of community environmental groups in reserve restoration.

The Review makes some recommendations to further enhance the regulation and organisation of culling operations so that the community can continue to have confidence that welfare outcomes for kangaroos are being optimised. This includes working with jurisdictional counterparts to update the non-commercial Code for shooting kangaroos, and consolidating details of current practice into a SoP style document, with input from key advisory groups.

## Economic Impacts

### Summary assessment

It is challenging to assess whether kangaroo culling on rural lands is achieving the objective of maintaining the economic viability of properties. There are no data available on spatial and temporal changes in kangaroo density on rural land. The Review was not provided with any data on changes in livestock density, or pasture condition (if these data exist). However, records are kept of the numbers of kangaroos licenced to be shot per property, and the numbers that are reported as shot, and these numbers roughly track weather conditions (e.g., increasing after wet years shift to dry years). This suggests the rural cull is realistically responding to changes in kangaroo density and grazing pressure (?). The rural cull calculator is logical, and designed to cover the needs of most properties. Property-level decisions about how many kangaroos are reasonable to cull are based on dialogue between ACT Government staff and the landholder, and their accumulated experience of that property.

The regulation and management of rural culls requires landholders to conduct operations to a standard that exceeds the national Code for non-commercial shooting of kangaroos.

#### **Main recommendations**

Kangaroo density on rural lands is highly variable, with some properties having no kangaroos, and others, especially some that border reserved areas, with very high densities. An ACT-wide spatial assessment could identify variation in kangaroo density across rural lands, and focal areas for collaborative kangaroo management. Focal areas would include 1) locations with grazing sensitive threatened species. In such cases, the ACT Government could ensure landholders are technically supported so that total grazing pressure, including kangaroo grazing, is managed appropriately at these locations. 2) Rural leases next to reserved land that routinely have very high kangaroo densities; this is likely to degrade the ecological health of the reserved land and the economic yields and sustainability of the rural lease. The Land Management Agreements may be the most appropriate mechanism for formalising the collaboration over kangaroo management at focal areas. Management could involve culling, strategic fencing, guardian dogs, etc. These suggestions are consistent with multiple actions in the 'Rural Landscapes' chapter of the ACT's Natural Resource Plan (ACT Government 2022).

The results of the spatial assessment could be used to design and implement a monitoring program for changes in kangaroo density across rural lands in the ACT, ensuring that locations with grazing sensitive threatened species, and interfaces of rural and reserved land, are both included. The monitoring could be carried out periodically, for example every 4-5 years, possibly varying the frequency to coincide with major weather changes from wet to dry conditions and vice versa. The purpose of the program would be to generate information on kangaroo densities that can be used to inform livestock and kangaroo grazing management by rural landholders, and inform more specific objectives in the collaborative landholder-government planning that is formalised through the Land Management Agreements.

## **Social Impacts**

#### **Summary assessment**

The 2017 Plan focuses on kangaroo-vehicle collisions as the main social impact of high density kangaroo populations living in the urban and peri-urban reserves. The Plan has an objective to reduce the incidence of such collisions. This objective has not been met: the absolute number, and the per capita rate of collisions, are increasing. This probably reflects the expansion of the urban footprint, causing more people to use roads that intersect areas where kangaroos are living. The Review was unable to assess what mitigation measures had been put in place, and how effective they were.

#### **Main recommendations**

The available data clearly show where the collision hotspots are. The ACT Government could consider mitigation strategies that could be put in place immediately (e.g., reducing speed limits), whilst considering longer-term solutions such as underpasses at these locations. Research to improve data collection on collisions, and to determine the most cost-effective options for mitigation in different circumstances, would be very helpful.

The revised Plan should incorporate the perspectives and input of the Ngunnawal Traditional Owners more explicitly.

## Other high-level recommendations

### **The next Plan should be configured so that its performance can be more easily assessed.**

The revised Plan should set SMART objectives, with performance criteria, for each of three impacts areas: environmental, economic, and overall welfare. There should be a reporting schedule, based on the annual conservation advices that are already being produced.

### **Introduce the concept of 'Overall Welfare'**

Attention to kangaroo welfare is prominent in the 2017 Plan, and references to welfare crops up frequently, in different contexts, throughout the document. Welfare outcomes for other animals, and for people, are raised more idiosyncratically, and sometimes considered through a different lens. For example, the impacts of kangaroo-vehicle collisions are nested under social and economic impacts.

An alternative approach, that recognises recent amendments to the ACT Welfare Act, the development of the ACT Wellbeing Framework, and the One Welfare concept, would be to replace 'Social Impacts' with 'Overall Welfare Impacts'. Adopting this change would signal clearly that Overall Welfare is a central issue in kangaroo management, and it would be more consistent with an Indigenous, holistic approach to Country. It would extend welfare considerations to encompass the welfare of all animals, and people, and allow contrasting perspectives about whose welfare to privilege, to be considered with the same framework, including:

- The welfare of kangaroos during culling.
- The suffering of individual kangaroos in high density populations that experience starvation and higher disease burdens when the food resources diminish from overgrazing or drought.
- The suffering of individuals from other species, when heavy kangaroo grazing in grassy ecosystems causes the loss of their resources and increases exposure to risk (e.g., from weather or from predators).
- The adverse human and kangaroo welfare outcomes from kangaroo-vehicle collisions that are more frequent when kangaroo densities are high.
- The emotional suffering of members of the public who are traumatised by kangaroo management.

### **Make the planning context clearer**

The 2017 Plan focusses on one aspect of land management - kangaroo management - across many land tenures and uses. In the context of conservation land, this focus can encourage an impression that kangaroos are being managed in these reserves instead of managing other threats such as rabbits and weeds. How kangaroo management sits within the broader picture of conservation management in Canberra Nature Park could be better outlined. Similarly, how kangaroo management in the Canberra Nature Park Reserves sits within the broader context of the status and management of kangaroos ACT-wide, including on rural land, in the large protected areas such as Namadgi, and in areas given over to urban expansion, is not explained.

The Review recommends making the planning context and links to relevant documents such as the Canberra Nature Park Reserve Management Plan, the ACT Natural Resource Plan, and the species and ecosystem action plans, clearer. In addition, it would be helpful to set the kangaroo culling in a broader context by considering how kangaroos are distributed across reserved land (CNP and other), rural land, urban and land earmarked for future urban expansion, and how human causes of direct mortality (culling, road kills, habitat loss from urban expansion) affect the overall population of ACT kangaroos.

### **Understand kangaroo culling in the context of the overall population size, and other mortality caused directly by people**

Of the direct human-causes of kangaroo mortality in the ACT, culling on rural lands affects the largest number of kangaroos (~9100 per year), followed by road kills (~7400 per year), then conservation culls (~2000 per year). Therefore, of three sources of mortality caused directly by humans (conservation cull, rural cull, road kills), the conservation cull represents 11%. The Review did not estimate the number of kangaroos displaced (and thus probably killed) by urban expansion.

There are about 6 million eastern grey kangaroos in NSW west of the Divide. The Review estimates that there are about 99,000 eastern grey kangaroos in the ACT, of which most are in the large protected areas in the west and south of the ACT (48%) and on rural lands (31%). Canberra Nature Park contains about 16% of the population, and the remaining 6% is on Commonwealth land. Conservation culling therefore affects 2% of the ACT kangaroo population, road kills around Canberra affect 7%, and rural culls affect 9%.

These estimates for kangaroo population sizes across the ACT are very uncertain, because of the paucity of data on kangaroo densities from rural lands and the large protected areas that are not Canberra Nature Park (e.g., Namadgi NP). Obtaining density estimates from these areas, periodically, would help to understand the broader context in which kangaroo management is operating. As well as an assessment of spatial variation in kangaroo density on rural lands, followed by an ongoing monitoring program (see Economic Impacts), the Review recommends integrating this with periodic surveys on the large reserved areas in the west and south of the ACT. This information will help contextualise the intensive management (of a small proportion of the overall kangaroo population) in Canberra Nature Park, and provide an overall status assessment of one of the ACT's iconic species.

#### **Is kangaroo culling justified?**

The Review assessed the ACT Kangaroo Management program against a set of seven international consensus principles for ethical wildlife control, finding the program mostly adheres to the principles. Using the framework is a reminder that other threats to the ecological integrity of grassy ecosystems (fire regimes, invasive species) should be managed to the extent possible; that kangaroo management must be justified (on environmental, economic, and welfare grounds); that management must have clear and achievable outcome-focussed objectives; that overall welfare is considered; that the diversity of human values is considered; that management is well-planned; and that kangaroos are not labelled in a way that scape-goats them for a situation not of their making.

In revising the eastern grey kangaroo controlled native species management plan, using a framework such as the international principles for ethical wildlife control can help ensure the perspectives of all stakeholders are fairly and transparently considered.

## Review Summary Table

The ACT EGK CNSM Plan is a very comprehensive and complex document, with many associated documents, some of which are also large and complex. The Review makes 42 recommendations for adjusting aspects of planning or practice in a new Plan. The Review Summary Table below contains rows for the main subheadings in the Review. Against each subheading, there is a summary of the Review's assessment of that topic, and where relevant, the recommendations against that topic. Recommendations are labelled by Section Number.Sequence. The more substantive recommendations (referred to in the Executive Summary) are shown in yellow-shaded boxes.

**Commented [SL3]:** This section may work better as an appendix. But I'll leave it here for now so you can have a scan through the summary text and rec text.

Review section	Summary text from that section of the Review	Rec #	Recommendation (text)
<b>1</b>	<b>Introduction</b> <i>This section provides a brief background to the ecological, legislative and policy context to the issue.</i>	1.1	The commentary and recommendations in this Review aim to contribute to a goal of continuous improvement, but it's important to state here, at the outset, that the planning, implementation, monitoring and reporting for kangaroo management in the ACT is, overall, extremely impressive, and an outstanding exemplar for adaptive management.
<b>2</b>	<b>The 2017 Plan - Overview</b>		
2.1	<i>The Plan's purpose and goals are set out clearly in both the 2010 and 2017 Plans (Section 2.2 of the latter). They strike a balance between affirming that kangaroos are ecologically and socially valued, and that kangaroo populations may need to be managed in some circumstances, to maintain the ecological health of grassy ecosystems and the persistence of grass-dependent species, and to reduce economic and social impacts. The Plan's Principles are useful to setting the tone of the document and program.</i>	2.1	Add another principle, about a commitment to open, transparent reporting and communication with the public.
2.2	<i>The Plan's objective is to detail how kangaroos will be managed on land of varying tenure and use. Given the complexity of developing a plan for a range of tenure and land uses, that also addresses related issues of welfare and social impacts, this non-specific objective makes some sense. However, it means the more specific objectives for kangaroo management in relation to conservation, economic or social impacts are scattered throughout the Plan, and mixed with some objectives relating to specific policies. The hierarchy of objectives, and their inter-relationships, can be hard to follow; the objectives lack performance criteria and are not SMART (Specific Measurable Achievable Relevant and Timebound). These two features makes it harder to evaluate the performance of the Plan against stated objectives.</i>	2.2	Consider including a clearer set of SMART objectives, and relevant performance criteria, for the Plan. These objectives could potentially be set for each of the 'impact areas' (i.e., environment, economic, and overall welfare (instead of social, see Section 5.7 below).
2.3	<i>The 2017 Plan does not establish the reporting schedule for the kangaroo management, although there has been substantial reporting since 2017</i>	2.3	Outline the reporting requirements, which should include an evaluation of the progress made against the SMART objectives, and a summary of the activities carried out under the Plan. These reports could be brief and produced annually or biannually, building on the existing annual conservation advices, with more extensive evaluations carried out every 5 years.

Review section	Summary text from that section of the Review	Rec #	Recommendation (text)
2.4	<i>The 2017 Plan focusses on one issue (kangaroo management) across many land tenures and its therefore unclear how kangaroo management fits into the broader context of the Canberra Nature Park Reserve Management Plan (ACT Government 2021a). This can encourage an impression that kangaroos are being managed in these reserves instead of other threats such as rabbits and weeds. Similarly, how the kangaroo management in the Canberra Nature Park Reserves sits within the broader context of the status and management of kangaroos ACT-wide, including on rural land, in the large protected areas such as Namadgi, and areas given over to urban expansion, could be better explained.</i>	2.4	Make it clearer that kangaroo management for conservation should be understood as one part of a broader conservation management program on reserved land; this could be helped by cross-referencing to the Canberra Nature Park Reserve Management Plan. Explain how the kangaroo management in the urban and peri-urban areas of Canberra fits into the larger context of kangaroo management in the ACT, including on rural lands, large reserved areas (e.g., Namadgi, Tidbinbilla), and in areas slated for urban expansion.
2.5	<i>The 2010 and 2017 Plans are comprehensive documents that have been followed by a substantial and impressive body of research, monitoring, and management adaptation, particularly for managing kangaroo grazing for conservation. The evolution of the planning, implementation and monitoring that has occurred since 2017, although mostly documented and available on the government website, has possibly become confusing to some stakeholders. A revised management plan for eastern grey kangaroos provides an opportunity to integrate and consolidate the information that is now spread across planning documents and many technical reports (published and unpublished), to help with accessibility.</i>  <i>The 2017 Plan considers Social Impacts, but did not include Indigenous People's perspectives about kangaroo management. This should be (and is being) addressed in the revised Plan.</i>	2.5	The documentation of the planning, implementation, and monitoring for kangaroo management is unusually rich and also dispersed after some years of activity; the next version of the plan should consolidate and integrate this information, and consider alternative ways of presenting the plan to support accessibility. For example, a shorter Plan with an accompanying, more comprehensive, Background Document may be helpful.
		2.6	The revised Plan should integrate Traditional Owner perspectives into the framing, design, implementation, monitoring and reporting/evaluation.

Commented [SL4]: Update after meeting TOs on the 20th

Review section	Summary text from that section of the Review	Rec #	Recommendation (text)
<b>3</b>	<b>Environmental Impacts</b>		
3.1	<p><b>Plan</b></p> <p><i>Kangaroo management planning focusses on the <u>lowland grassy ecosystems</u> which are distributed as remnant fragments around Canberra. These areas include critically endangered ecological communities and many threatened species. Here, heavy grazing by kangaroos could affect ecological integrity and cause local extinctions that would accelerate degradation. The ultimate cause of the situation is not kangaroo grazing; it is habitat loss, fragmentation, and degradation in all its forms. However, if these issues cannot be reversed, then managing kangaroo populations may be one of the few viable options for maintaining ecosystem health and retaining grazing-sensitive species. The 2017 Plan has the following objective for lowland grassy ecosystems on public and unleased land, managed by either the Territory or the Commonwealth:</i></p> <ul style="list-style-type: none"> <li><i>Kangaroo populations are maintained in lowland native grassy ecosystems at densities that conserve the natural integrity of the grassland ecological community and result in the maintenance of habitat for all grassland plant and animal species.</i></li> </ul> <p><i>The objective is not SMART, and there are no performance criteria or outcomes articulated for this objective, but the Plan is particularly focussed on maintaining the integrity of two nationally threatened ecological communities, and almost 20 threatened plant and animal species that occur in lowland grassy ecosystems.</i></p>		<p><i>See recommendation 2.2 regarding SMART objectives.</i></p> <p><i>See recommendation 7.2 regarding monitoring kangaroos in reserves other than Canberra Nature Park.</i></p>
3.1.1	<p><b>Evidence base case for management:</b> <i>The 2017 and the 2010 Plans, and subsidiary documents, comprehensively review the evidence that eastern grey kangaroos can reach densities high enough to cause adverse effects on the integrity of grassy ecosystems.</i></p> <ul style="list-style-type: none"> <li><i>The Plans present credible empirical and inferential evidence that kangaroo densities in the ACT are high relative to other temperate areas. Whether these densities are higher than pre-European densities is less certain. Regardless, the more salient issue is whether unmanaged populations of kangaroos could negatively affect the health of grassy ecosystems.</i></li> <li><i>There is substantial evidence from many years of research, including targeted research on lowland grassy ecosystems in the ACT, to show that when kangaroo grazing outstrips vegetative productivity (which is most likely in dry years), the grassy layer is grazed to very low levels, increasing the risk that remnant patches will experience soil degradation, erosion, and increasing the risk that populations of some species (including threatened species) could be extirpated. Given these risks of an ongoing</i></li> </ul>		



Review section	Summary text from that section of the Review	Rec #	Recommendation (text)
	<p><i>grassland types. The current reliance on herbage thresholds to determine the target kangaroo density and thus the kangaroo cull is a substantial improvement to the planning approach, it has occurred as part of management adaptation, and it REPLACES the previous use of kangaroo densities, which had been used (until 2018) as a proxy for grassland structure, and tends to be highlighted in the 2017 Plan and the Conservation Culling Calculator.</i></p> <p><i>There are no targets for grazing sensitive species in the current Plan. Instead, the focus has been on managing the grass layer to optimise habitat for these species, based on the results of focal research into grazing sensitive species. This is a potential weakness of the management program.</i></p> <p><i>Fertility control is an option for reducing the population growth rate of small populations with limited immigration. It is a useful addition to the menu of control options. To be effective, a high enough proportion of females need to be sterilised so that recruitment from non-treated, fertile females balances mortality. The initial target proportion, based on a population growth model constructed from empirical data from ACT kangaroos, is 70%, and seems reasonable as a starting point.</i></p>	3.3	Given the importance of heterogeneity in grass structure at small to larger scales, explore the scope for including heterogeneity metrics and targets in the grassland condition monitoring and reporting, based on the existing data being collected.
3.2	<b>Implement and Monitor</b>		
3.2.1	<i>Annual work cycle: Annual workplans for reserves in the Canberra Nature Park are set out in annual 'Conservation Advices'. The workplan is iteratively and tightly based on extensive monitoring data and other contextual information.</i>		
3.2.2	<i>The delineation of Kangaroo Management Units – areas within which kangaroos are reasonably sedentary - almost certainly improves managers' abilities to track and manage populations of kangaroos.</i>		
3.2.3	<i>Two types of vegetation mapping are used to describe vegetation and thus inform kangaroo management. Satellite imagery was used to map vegetation across about a third of the ACT, including all urban and peri-urban bushland, into one of five classes, from open grassland to forest. The grass layer biomass, and thus kangaroo densities, vary inversely with canopy cover. This mapping can be used as a guide for determining coarse target kangaroo densities. Within the lowland grassy ecosystems of the KMUs, a more detailed mapping of the grass layer carried out in 2018-19 is improving estimates of herbage growth, offtake rates, and thus sustainable kangaroo densities in these mapped areas. The vegetation mapping helps decision-making and contributes to effectiveness.</i>		
3.2.4	<i>The kangaroo population monitoring is undertaken using direct counts, sweep counts, and distance sampling. The population estimation is carried out immediately before the culling season, so the data used to inform cull targets are current. Evidence that the population estimations are sound include 1) these</i>	3.4	Novel approaches for estimating density are being trialled elsewhere, such as drone-based visual or thermal imaging. Although there is no need to change density estimation methods, it's always worth keeping an eye on alternative approaches in case they are useful in certain circumstances.

Review section	Summary text from that section of the Review	Rec #	Recommendation (text)
	<i>methods are well-established in the scientific literature; 2) the distance sampling transects are spatially well-designed, carried out carefully, and are long enough to produce estimates with reasonable precision; 3) in trials the different methods have been shown to produce comparable population estimates; 4) for most KMUs, the annual count and cull data interleave in a coherent manner; and 5) in a sample of KMUs, the annual population estimates and population growth predictions are well-matched.</i>		
3.2.5	<i>The kangaroo population growth predictions are based on using empirical data to describe the relationship between one year's population density and the next. The population growth equations were developed with one set of empirical data, then validated with another set of empirical data. The population growth predictions do not incorporate the influences of inter year variation in food availability, nor mortality (caused by adverse winter weather and road collisions), but they nevertheless perform well, predicting within the 95% confidence band of the following year's density most of the time.</i>	3.5	The population growth predictions may be improved by considering the effect of predicted weather, grass type and standing biomass (especially in years of low rainfall when grass growth is low, and subadult mortality is expected), and the mortality from roads bordering the KMU, but in the meantime the current approach performs well.
3.2.6	<b>Grass layer composition and structure</b> are measured in the mapped management polygons to track changes over time, and to inform the calculations of the kangaroo cull targets for each KMU. Dominant grass species, grass height, the percentage that is green, and the percentage cover, are combined for use in the calculations for the target kangaroo density. Finer-grained data on grass species, thatch depth, and ground cover metrics are being collected, but are not yet used in reporting.	3.6	Explore the value of all the data currently being collected during grass layer monitoring, and rationalise collection to winnow out data of limited value.
		3.7	Consider the value of a rapid assessment approach to estimate key grass layer metrics, in order to save time and effort, and/or monitor a wider range of sites.
3.2.7	<b>Other information</b> used to adjust the cull targets include the predicted weather, mortality from roads, whether females have been contracepted, and other contextual information.		
3.2.8	<b>The Conservation Culling Calculator</b> sets out the logic for calculating the number of kangaroos to be culled in an area, to reach kangaroo densities that are optimal for ecosystem health. The cull is the difference between the target number of kangaroos and the current population, making allowance for the population growth expected in the coming year, and allowing for target adjustment based on expert consideration of other factors. Initially, the size of the target population was guided by Fletcher's interactive population-pasture growth model outlined in the 2010 Plan. More recently, the <b>target population size</b> has been mostly determined using data directly from the grass layer monitoring in the management polygons, with Fletcher's model still used for areas other than the management polygons. This adaptation is a significant advance because it bases the cull targets directly on the structure of the grass layer, and allows kangaroo densities to vary. Ideally, it would be further improved by more formally incorporating the effects of the predicted weather over the coming year on grass growth.	3.8	Improve the current approach to estimating target kangaroo density by incorporating the effects of the coming year's weather into herbage response, either using data on how herbage growth of the main grass types is modified by variation in rainfall and temperature, or by using the rainfall-temperature-herbage growth relationships measured by Fletcher (2006).

**Commented [WC5]:** Some of the data currently collected is used for purposes other than informing/evaluating kangaroo management, but yes, we could consider a rapid assessment for expanding out to new sites eg NNP, TNR, rural lands

**Commented [WC6]:** Just to clarify - the current management polygons include grassland and open woodland areas only and monitoring data from these areas are used to calculate the target density for the site. Woodland and Forest areas are not monitored and do not contribute to the target density calculation at all (so the target density for those areas is 0). I have thought that perhaps we should use the "Fletcher model" to apply a target density to these areas.

Review section	Summary text from that section of the Review	Rec #	Recommendation (text)
3.2.9	<i>The annual conservation advice ranks KMUs for annual culls, based on a <b>prioritisation framework</b> that considers the extent of nationally endangered ecosystems, the presence of threatened species and their sensitivity to grazing levels, the strategic conservation importance of the site (e.g. its role in landscape connectivity), and the level of prior/ongoing investment at the site. Having a transparent mechanism for prioritising culls is very useful, because it lays out the values that the kangaroo management seeks to protect, and the factors that managers must consider when deciding where and how to allocate effort.</i>	3.9	Include the potential suitability of the reserve to receive a (future) translocation of a grazing sensitive threatened species as part of the prioritisation framework.
3.2.10	<i>The <b>culling operation</b> is conducted by contracted professional shooters and trained ACT Government staff according to the 'National Code of Practice for the Humane Shooting of Kangaroos and Wallabies for Non-commercial Purposes'.</i>		See recommendation 6.1
3.2.11	<i><b>Complementary management actions:</b> The 2017 Plan outlines actions to manipulate grazing in small areas, other than culling. Grazing can be excluded by temporary fencing, big logs, and even carcasses. Grass biomass can be quickly reduced by fire, slashing, or managed livestock. These are valuable options for fine tuning the biomass of the grass layer, but our knowledge of their impacts are variable</i>	3.10	Continue using/trialling these complementary actions, ensuring that risks are appropriately considered <u>on</u> each occasion, and that the actions are carried out so that knowledge is gained to optimise their ongoing use.  [see also recommendation 3.2]
3.3	<b>Evaluate and Adapt</b> <i>The 2017 Plan does not set out a reporting nor evaluation schedule. However, reporting and evaluation have occurred to a very high standard throughout the life of the Plan, and much of the information collected has been subject to peer-review via the publishing process of scientific journals. The 2017 Plan was informed by a very large amount of research and monitoring data. The implementation of the Plan has been accompanied by a thorough program of prioritised research and monitoring. The data generated during the life of the Plan have been soundly analysed, interpreted, and used to adapt management in a timely way. Evaluation of KMU boundaries, vegetation mapping, population estimates, predicted population growth, grass layer structure, road collision data, and weather forecasts have closely informed each year's conservation advice. These key information inputs to the annual conservation advice are backed by substantial field research and validation. An expert workshop held in 2018 helped to hone the priority research and monitoring directions.</i>		
3.3.3	<i><b>Evaluating effectiveness:</b> Outcome evaluation has shown that the culls are effective at maintaining kangaroo densities close to their targets, and maintaining the grass layer within a safe operating zone. This is important evidence for the performance of the program. However, the outcomes of the program for grazing sensitive species are not being monitored.</i>	3.11	Reporting on the status of grazing sensitive species in reserves with kangaroo management would further validate the program and be a useful communication tool. Explore whether existing datasets, perhaps collected for other reasons, can be mined to produce such reports; whether partnerships with groups such as Canberra Ornithologists could lead to carefully designed surveys and analysis;

Review section	Summary text from that section of the Review	Rec #	Recommendation (text)
			and whether a program of translocations could be used to demonstrate management success (see Section 3.5 Value-adding).
3.3.4	<i>The reports (published and unpublished), Conservation Advices and published papers produced since 2017 contain many examples of management adaptations as a result of new information, illustrating a genuine commitment to adaptive management that seeks to continually improve outcomes.</i>		
3.4	<b>Communicate</b> <i>The public engagement and reporting of the management program is remarkable: the volume of information available on the government website (including annual workplans and monitoring results), and the communication materials (e.g., factsheets, short videos), demonstrate a strong commitment to transparency.</i>	3.12	Ensure communication always conveys that the central issue is managing grass layer health, of which one component is kangaroo management. (That is, the management issue should never be framed as managing high densities of kangaroos in isolation).
		3.13	Review the content and presentation of information on the government website, to communicate the sophistication of the monitoring and target-setting in the kangaroo management, and clarify what the program is setting out to achieve. The website should make it easy for the public to gain a snapshot of the key attributes of the conservation culling program. This may mean keeping the front end brief and accessible, with links to more detailed information. Include plain English summaries explaining the science behind some of the key monitoring steps (e.g., population density estimation, how cull targets are calculated, etc).
		3.14	Despite the very high rate and standard of reporting, there is some lag in completing some of the in-house analyses to publication/communication standard. Some of the important material provided to the Review had been in draft form for some time. Quarantining time for staff to complete the priority reports would be helpful.
		3.15	Consider the potential of communicating about grassy ecosystem management (including kangaroo management) using a range of messengers other than government staff, such as through community groups (who are involved in reserve activities), and local vets and carers (who are involved in kangaroo welfare activities).
3.5	<b>Value-adding – Translocations</b> <i>The conservation benefits of reserve management, including kangaroo grazing management, could be more clearly demonstrated, and accelerated, by designing and implementing a program to translocate grazing sensitive species into reserves with suitable habitat, and where all threats are adequately managed.</i>	3.16	Carry out a desktop analysis to identify which grazing sensitive species, including threatened species and species of cultural significance to the Ngunnawal Traditional Owners, could be included in a translocation program to restore grazing sensitive species to nature reserves with appropriate habitat, and where threats (including excessive or insufficient kangaroo grazing) are adequately managed. Develop a strategic multi-species and multi-site translocation plan. To the extent possible, use plants and animals that are being moved out of the footprint of the urban expansion; implement the program to gain knowledge

Formatted: Font: 10 pt

Formatted: Font: 10 pt

Formatted: Font: 10 pt

Review section	Summary text from that section of the Review	Rec #	Recommendation (text)
			about species ecology and limits to recovery; to involve community environment groups in the program; and to administer it efficiently.
<b>4</b>	<b>Economic Impacts</b>		
4.1	<p><b>Plan</b></p> <p><i>Kangaroos are a drawcard for nature-based tourism. The main negative economic impact of high densities of kangaroos is on rural land, because kangaroos compete for grazing with stock (including horses), and damage fences. Collisions with kangaroos on roads also result in economic costs through vehicle damage and injury to people, but this issue is reviewed in the Social Impacts section.</i></p> <p><i>In relation to land managed for agricultural outcomes, the objectives in the 2017 Plan are:</i></p> <ul style="list-style-type: none"> <li><i>Rural land: Objective - Free-ranging kangaroo populations on rural lands are managed so that their densities do not seriously impact on the economic viability of rural properties.</i></li> <li><i>Government horse paddocks: Objective - Free-ranging kangaroo populations on government horse paddocks are managed so that their densities do not seriously impact on the viability of the paddock complexes.</i></li> </ul> <p><i>There are no specific performance criteria or outcomes articulated for this objective, perhaps to allow farmers some flexibility in deciding the acceptable level of kangaroo grazing for their situation. In addition, the Land Management Agreements, required for every rural lease, could provide for more specific objectives to be set. In any case, in the absence of quantitative or qualitative data for total grazing pressure, kangaroo densities and pasture condition (see Sections 4.3 and 4.4), performance against the objective cannot be assessed.</i></p>	4.1	<p>See recommendation 2.2 about setting SMART objectives</p> <p>See recommendation 4.4 for survey and monitoring to inform those objectives.</p> <p>The revised Plan could identify where lease-level objectives in relation to kangaroo management are identified (e.g., in the Land Management Agreements). See recommendation 4.2.</p>
4.1.1	<p><b>The evidence-based case for kangaroo management on rural lands</b></p> <p><i>The 2010 and 2017 Plans review the evidence for grazing competition between stock and kangaroos, and for kangaroo grazing in paddocks that are being spelled, or that have been sown with forage. There is no contention over the general effects of overgrazing, and that farmers must manage grazing from kangaroos, livestock, and introduced herbivores to match pasture productivity. Therefore, if kangaroo numbers increase (for a given amount of forage), livestock numbers need to be reduced.</i></p>		

**Commented [WC7]:** Yeah, economic and social impacts are addressed in the same section of the plan and collisions are in there under both but it's a bit unclear

Review section	Summary text from that section of the Review	Rec #	Recommendation (text)
4.1.1.1	<i>Kangaroo density on rural lands: There are very few data available on the density of kangaroos on ACT rural land (unless they are part of a KMU), and most estimates come from over 20 years ago. The average kangaroo density suggested by the estimates is 0.76 kangaroos/ha, but with low confidence.</i>		Consider an ACT-wide spatial assessment to identify variation in kangaroo density across rural lands, and focal areas for kangaroo management outside of the reserved areas. See recommendation 4.3.
4.1.2	<b>Conceptual model and evidence-based thresholds for kangaroo management on rural lands</b> <i>Kangaroo grazing impacts and management are considered within the conceptual framework of Total Grazing Pressure from livestock, introduced species (rabbits, deer), as well as kangaroos. However, there is no guidance in the 2017 Plan on what that means in practice, perhaps because that is better handled in other planning instruments such as the Land Management Agreements. There are two scenarios where enhanced collaboration between rural landholders and the Government over grazing management is important, and more specific kangaroo grazing impacts thresholds may need consideration within the Land Management Agreement system: one is at locations on rural lands with grazing sensitive native species, and the second is at the interface of reserved land and rural land. Where these interfaces are within a KMU, the conservation cull process triggers collaboration with the landholder, but there is no such trigger when the reserved land is not within a KMU.</i>	4.2	Consider the options for enhancing government-landholder collaboration over kangaroo management planning on rural leases where kangaroo grazing, as a component of total grazing pressure, is a problem for threatened species; or where high kangaroo densities are occurring on the interface between rural lands and reserves without regular kangaroo management, leading to high grazing pressure on rural land that damages short- and longer-term economic viability. Options may include ensuring that the specific issue, the management response, the required monitoring, and roles and responsibilities are detailed in revised Land Management Agreements.
4.2	<b>Implement</b> <i>Kangaroos on rural lands may be culled by landowners with authorisation from the Conservator. Authorisations are applied for, and granted, annually.</i>		
4.2.1	<i>The Rural culling Calculator sets a maximum number of kangaroos to be culled based on the area and shape of a property. Given the average densities on rural lands (see 4.1.1.1), the allowable cull appears generous, but kangaroo density is likely to vary substantially around this average.</i>		
4.2.2	<b>Culling operation:</b> <i>Landholders must pass the Territory competency test every two years (including shooting accuracy and species identification components), and mixed-sex culling must only occur within the March-July culling season, with a male-only cull allowed between August to October. Random audits occur to check compliance with the Code, and conditions of the authorisation.</i>		Suggested modifications to shooting/licencing protocols, captured in recommendation 6.1.
4.3	<b>Monitor</b> <i>The ACT Government keeps records of the number of kangaroos that are licenced to be shot, and then the numbers that are reported as shot, on each property. The number of properties and kangaroos licenced/shot rose between 1997 and 2018-19, but have fallen since then. There are no current data on the density of</i>		Design and implement a monitoring program to describe spatial and temporal variation in kangaroo density across rural lands in the ACT (see recommendation 4.3).

Review section	Summary text from that section of the Review	Rec #	Recommendation (text)
	<i>kangaroos on rural land, and no data on pasture condition for most rural land (that this Review is aware of).</i>		
4.4	<p><b>Evaluate and Adapt</b></p> <p><i>Given the paucity of data on kangaroo densities on rural land, it is difficult to evaluate the impacts of the rural cull on kangaroo populations, and the Review is not aware of any data on pasture condition from the rural leases (although it may exist).</i></p>	4.3	<p>Consider an ACT-wide spatial assessment to identify variation in kangaroo density across rural lands, and focal areas for collaborative kangaroo management on rural lands; including:</p> <ol style="list-style-type: none"> <li>1. Locations with grazing sensitive threatened species. In such cases, ensure landholders are supported with information on how best to monitor and manage total grazing pressure, including kangaroos, at these sites. Detail could be included in the Land Management Agreement for the lease.</li> <li>2. Rural leases next to reserved land that routinely have very high kangaroo densities; this is likely to degrade the ecological health of the reserved land and the economic yields and sustainability of the rural lease. The Land Management Agreement may again be the most appropriate mechanism for cooperating over kangaroo management at these locations. Management could involve culling, strategic fencing, guardian dogs, etc.</li> </ol> <p>These suggestions are consistent with multiple actions in the 'Rural Landscapes' chapter of the ACT's Natural Resource Plan (ACT Government 2022), especially in the themes of Native vegetation and biodiversity; Soil and groundcover management; Agricultural policy and practice; Land management and tenure policy; for example:</p> <ul style="list-style-type: none"> <li>• Review LMA to ensure they are fit for purpose to conserve key ecological values and align with initiatives for farm diversification and sustainable land use.</li> <li>• Implement effective monitoring and enforcement of LMA to ensure the sustainable management of rural lands.</li> <li>• Investigate opportunities for supporting the protection of important environmental assets on rural lands through land stewardship programs.</li> <li>• Develop integrated rural lands and agricultural policy that ties together all aspects of sustainable land management—natural, cultural and social values.</li> </ul> <p>The results of the spatial assessment could be used to design and implement a monitoring program for changes in kangaroo density across rural lands in the ACT, ensuring that locations with grazing sensitive threatened species, and interfaces of rural and reserved land, are both included. The monitoring could be carried out periodically, for example every 4-5 years, possibly varying the frequency to</p>

Review section	Summary text from that section of the Review	Rec #	Recommendation (text)
			coincide with major weather changes from wet to dry conditions and vice versa. The purpose of the program would be to generate current information on kangaroo densities that can be used to <u>inform livestock and kangaroo grazing management</u> by rural landholders, and <u>inform more specific objectives</u> in the collaborative landholder-government planning that is formalised through the Land Management Agreements (see recommendation 4.2).  See also recommendation 7.2
4.5	<b>Communicate</b> <i>The ACT Government interacts with landholders directly, and does not share details of the rural culling program with the broader public, for privacy reasons.</i>		
<b>5</b>	<b>Social Impacts</b>		
5.1	<b>Plan</b> <i>The 2010 and 2017 Plans describe the diversity of social impacts of kangaroos, but objectives, outcomes and actions related to these impacts are more loosely organised than those relating to environmental and economic impacts.</i>	5.1	There is potential in a revised Plan to develop more clarity over the 'social impacts' relevant to the implementation of the kangaroo management Plan; how these impacts will be reduced, or balanced; who is responsible for the actions; and how the outcomes will be measured. Social impacts could be better viewed through a 'One Welfare lens', applied equally for impacts to people, as well as to kangaroos and other animals.
5.2 5.2.1	<b>Road collisions</b> <i>The main social impacts from high kangaroo densities noted in the 2017 Plan stems from the consequences of collisions between vehicles and kangaroos. These collisions can injure or kill the kangaroo, damage the vehicle, and traumatise, injure (or kill) people in the car. Rangers, wildlife carers, and vets are called out to euthanase injured animals, and to move carcasses, which can be unpleasant or traumatic experiences. The 2017 Plan has an objective relating to vehicle-kangaroo collisions:</i> <ul style="list-style-type: none"> <li><i>The incidence of vehicle-kangaroo collisions in the ACT is reduced</i></li> </ul> <i>The 2017 Plan states clearly that kangaroos are not culled to reduce the frequency of road collisions; and that achieving the objective of reduced collisions is the responsibility of Canberra Transport. However, the Environment, Planning and Sustainable Development Directorate has supported some research, funded by the ACT Road Safety Fund, to identify the spatial location of collision hotspots, and the landscape and other factors that tend to encourage such hotspots.</i>	5.2	Many people and kangaroos are adversely affected by collisions on Canberra roads, and it appears that the objective of reducing the incidence of vehicle-kangaroo collisions is not being met.  Overall welfare outcomes for people and kangaroos would be enhanced if the frequency of kangaroo-vehicle collisions was reduced. Research to improve data collection on collisions, and to determine the most cost-effective options for mitigation in different circumstances, would be very helpful. In the meantime, the available data clearly show where the hotspots for collisions are, and the EPSD Directorate could consider this information when prioritising KMUs for kangaroo population management, and work with the Transport Canberra to prioritise mitigation strategies that could be put in place immediately (e.g., reducing speed limits) and in the longer-term (e.g., underpasses) at these locations.
5.2.2	<i>Data on the frequency of kangaroo-vehicle collisions from public survey and ranger callouts indicate that both the absolute number of collisions, and the frequency per capita, continues to increase. Around 7400 kangaroos are now killed annually on</i>		

Formatted: Font: 10 pt

Review section	Summary text from that section of the Review	Rec #	Recommendation (text)
	<p>Canberra roads, possibly more. A similar number of kangaroos are injured during collisions, with their fate unknown. Collisions increase during dry years, and during the winter months. Collisions are more likely on roads with higher speed limits, and on roads next to KMUs with high kangaroo densities and short grass (a situation that encourages kangaroos to come to road verges to feed). Road intersections, and the ends of roadside barrier fences, can also be collision hotspots.</p> <p>Over a third of Canberran residents have been in a vehicle that has struck a kangaroo. Collisions result in injury to the vehicle occupants about 5% of the time (~740 collisions a year), and an insurance claim about 60% of the time. Estimates of the annual cost of kangaroo-vehicle collisions range from \$2.5 to 8 million.</p>		
5.3	<b>Kangaroo attacks</b> are rare, and the ACT Government includes advice to residents about how to avoid these events.		
5.4	<b>Traditional Owner perspective on kangaroo management</b>  To be completed	5.3	
5.5	<b>Trauma to people concerned about kangaroo management</b> Most Canberrans support kangaroo management for welfare, environmental, and economic reasons. About 10% of Canberran residents do not; a subset of these may experience trauma that kangaroo management occurs at all. Considering the views of all stakeholders through an ethical framework may help develop a shared understanding of the issues, and reduce conflict.	5.4	Consider the international principles for ethical wildlife control (or something similar) when revising the management plan; ensure the perspectives of all stakeholders are fairly and transparently considered.
5.6	<b>Carcass utilisation</b> Most carcasses from culls on conservation and rural land in the ACT are disposed of in burial pits or left to rot in situ. A very small number of carcasses have been used in conservation programs (to feed native carnivores at wildlife holding facilities, or to make poison baits for foxes and dogs) or given to local Indigenous people. Farmers can use culled kangaroos for their own domestic purposes, but the fraction so-used is also very small. This 'wastage' is a concern to some members of the public, and inconsistent with ACT's Waste Management Strategy and Climate Change Strategy. A recent commissioned report considered the options for alternative uses of culled carcasses. The report suggests upscaling the current use of kangaroo meat in conservation programs, using commercial processing facilities in NSW to prepare meat and skins for consumption by the ACT Indigenous community, and sending offcuts and offal to frass processors to produce fertiliser that could be used by community groups involved in ecological restoration	5.5	Continue exploring alternatives for carcass utilisation instead of the current practice of pit burial and leaving in situ, by undertaking the next steps outlined in the Australian Wildlife Services report, and fully costing their proposed model. Involve the community in this discussion, by 1) including targeted questions about kangaroo carcass utilisation in the next public survey on kangaroo management; and 2) ensuring Traditional Owners can participate fully in the discussion and decisions.

Commented [WC8]: This is just a note to myself to followup public release of this doc

Review section	Summary text from that section of the Review	Rec #	Recommendation (text)
	<i>activities. Carcasses from conservation culls would be gifted to these uses, but rural landholders may choose to recoup some costs from these pathways.</i>		
5.7	<p><b>Overall Welfare as an impact area in the kangaroo management planning framework</b></p> <p><i>Attention to kangaroo welfare is prominent in the 2017 Plan, and references to welfare crops up frequently, in different contexts, throughout the document. Welfare outcomes for other animals, and for people, are raised (less often) in the context of specific issues, and sometimes labelled differently. For example, the impacts of kangaroo-vehicle collisions are nested under social and economic impacts. An alternative approach, that recognises recent amendments to the ACT Welfare Act, the development of the ACT Wellbeing Framework, and the One Welfare concept, would be to replace ‘Social Impacts’ in the Plan with ‘Overall Welfare Impacts’, providing a single coherent framework for considering all welfare outcomes from decisions to act (or not to act), to kangaroos, other animals, and to people.</i></p>	5.6	Replace ‘Social Impacts’; in the Plan with ‘Overall Welfare Impacts’. Make Overall Welfare a high-level impact area, on a par with Environmental and Economic Impacts, so that the welfare consequences of management actions (or inaction) for kangaroos, people, and other animals, can be explicitly and consistently considered within the same framework. This change would recognise recent amendments to the ACT Welfare Act, the development of the ACT Wellbeing Framework, and the One Welfare concept.
<b>6</b>	<b>Have the policies contributed towards achieving the management objectives?</b>		
6.1	<p><b>Kangaroo welfare</b></p> <p><i>The 2017 Plan’s policy on kangaroo welfare (section 4.3.1) has an explicit objective:</i></p> <ul style="list-style-type: none"> <li><i>Kangaroo management in the ACT is undertaken in a way that accords with ACT legislation, codes of practice and current Australian standards for animal welfare.</i></li> </ul> <p><i>To support this objective there are a collection of policies relevant to the operation of the management program (e.g., shooter testing, culling season, urban wildlife program, legislation and Codes of Practice); a policy for wildlife care of kangaroos; and a policy for translocation.</i></p>		
6.1.1	<p><b>Kangaroo welfare during culling</b></p> <p><i>Culling is carried out to comply with a National Code of Practice for humane shooting of kangaroos and wallabies for commercial purposes. However, the ACT has additional regulation and practice designed to enhance welfare outcomes considerably. In particular, shooters must regularly pass a competency test (of shooting accuracy, familiarity with the Code, and macropod identification); audits of operations are undertaken on both the conservation and rural culls; a culling season reduces the risk that <u>large pouch young and small young</u> at foot will be orphaned, the conservation cull occurs only in reserves where conservation</i></p>	6.1	The Code for non-commercial shooting of kangaroos is 16 years old. The ACT Government should work with counterparts in the other jurisdictions to update the Code, and bring it at least to the standard of the current Code for commercial shooting of kangaroos (dated 2020). The 2020 Code for commercial kangaroo shooting has some useful new material (such as more detailed and updated standard operating procedures appended to the Code) that could be incorporated into a new non-commercial Code. In addition, the pre-consultation approach used in the development of the commercial Code – where stakeholder views were gathered to inform the revision – could also be considered for the non-commercial Code.

Review section	Summary text from that section of the Review	Rec #	Recommendation (text)
	<p><i>benefits are expected; and the overall number of kangaroos to be culled is reduced by culling regularly with small culls.</i></p> <p><i>Humane killing of pouch young remains a sensitive issue for some people. This Review found that the protocols for humanely killing pouch young of different stages that is outlined in the Commercial Code (rather than the non-commercial Code) was clear, useful, and supported by the available evidence. There may be potential for research to develop alternative methods.</i></p> <p><i>The ACT Government's requirements and practice surrounding kangaroo management are dispersed across regulation and various internal guidelines and processes; there may be value in gathering some of these into a single Sop style document, for transparency and to drive positive change more broadly.</i></p>	6.2	In the interim, the ACT Government could consider gathering all the information that guides the current conduct of the conservation culling operation (including humane killing of pouch young) into a single, non-statutory 'standard operating procedures' style of document, that can be used to communicate the very high standards and careful operation of the conservation culling program to other shooters working on rural lands, and even to the public. To inform these SoPs and further enhance public trust, consider seeking input and endorsement from the ACT's Animal Welfare Advisory Committee, a body with broad community representation from the animal welfare, farming, veterinary, research, conservation, companion animal, recreational/sporting and environmental legislation sectors.
		6.3	Consider making the government vet(s) an integral member of the culling operations, helping to plan the year's program, to gather additional information on kangaroo demographics and health, and helping to communicate to the public that animal welfare is a primary consideration during the culling
		6.4	Explore the potential for further research to improve the effectiveness and consistency of captive bolts as an alternative method for humanely killing pouch young of certain ages. If potential exists, then support that research
		6.5	Shooter competency: <ul style="list-style-type: none"> <li>• Allow shooters who fail the competency test to re-sit the test the following year, instead of waiting two years.</li> <li>• Include shooting accuracy tests using thermal or night-vision equipment.</li> <li>• Consider whether the penalties for off-target kills, and female kills in the male-only culling season, can be modified to allow for unintended mistakes.</li> </ul>
		6.6	Make the ear tags biodegradable.
		6.7	Consider how to design and manage field audits during rural culls to optimise welfare benefits, make audits a constructive opportunity for two-way exchange, and reduce administrative burdens on farmers and government staff.
		6.8	The Animal Welfare Act has been updated since the 2017 Plan was released and this should be reflected in the revised Kangaroo Management Plan.
		6.9	In the revised Plan, and other (new) documents relating to kangaroo management in the ACT, consider replacing the term 'euthanasia' with 'humane killing' for pouch young that are killed because their mothers have been shot during the conservation culling.
6.1.2	<b>Kangaroo welfare in wildlife caring and translocations</b>	6.10	A revised Plan should continue not supporting hand-rearing and translocations of kangaroos.

**Commented [WC9]:** Yes, they did used to go out with the ops teams more often, would be worth considering this again. They are on the Steering Committee so do contribute to decision making for each years program but could potentially be on the more detailed Ops Planning team too? One for Sweaney and Sal to consider.

**Commented [WC10]:** Check did this come from discussion from Sweaney or Sal?

**Commented [KM11R10]:** Not sure what the current consequences for off-target kills are but perhaps triggering a requirement for re-training would be less intimidating.

Review section	Summary text from that section of the Review	Rec #	Recommendation (text)
	<i>The 2017 Plan does not support translocations, or the release of hand-reared kangaroos, because of poor welfare outcomes for kangaroos, and some risks to humans (from hand-reared kangaroos). Research since 2017 on the outcomes of large macropod translocations corroborates this position.</i>		
6.1.3	<p><b>Other kangaroo welfare considerations</b></p> <p><i>The 2017 Plan focussed mainly on kangaroo welfare during culling. In the revised Plan, if the recommendation of adding 'Overall Welfare' as an impact area is adopted, then the kangaroo welfare considerations of other actions can also be explicitly considered. These include fertility treatment, fencing, inaction when high density kangaroo populations starve during drought conditions, and kangaroo-vehicle collisions.</i></p>		
6.2	<p><b>Interactions between humans and kangaroos</b></p> <p><i>The 2017 Plan's policy on managing interactions between humans and kangaroos has an explicit objective:</i></p> <ul style="list-style-type: none"> <li><i>Kangaroo management and community education minimise negative encounters between people and kangaroos in the ACT.</i></li> </ul> <p><i>This review is unable to assess whether this response has been effective at reducing the incidence of conflict between people and kangaroos. If the occurrence of such events is low, then discerning change is challenging.</i></p>		
6.3	<p><b>Managing kangaroo densities</b></p> <p><i>This group of policies outline the Plan's position on the menu of approaches for controlling kangaroo populations. It establishes that professional shooting is the most humane way to kill independently mobile kangaroos, and that the ACT would work to advance the use of fertility control as a viable population control method for specific circumstances. This last commitment has resulted in field deployment of contraception.</i></p>		
6.4	<p><b>Managing captive populations</b></p> <p><i>This policy deals with the issues of enclosed populations of kangaroos in a logical way and makes the responsibilities of managers of such areas clear.</i></p>		
<b>7</b>	<b>Is kangaroo culling justified?</b>		
	<i>The Review assessed the ACT Kangaroo Management program against a set of seven international consensus principles for ethical wildlife control, finding the program mostly adheres to the principles. Using the framework is a reminder that other threats to the ecological integrity of grassy ecosystems (fire regimes, invasive species) should be managed to the extent possible; that kangaroo management must be justified (on environmental, economic, and welfare grounds); that management must have clear and achievable outcome-focussed objectives; that overall welfare is considered; that the diversity of human values is considered; that</i>	7.1	Consider the international principles for ethical wildlife control when revising the management plan; ensure the perspectives of all stakeholders are fairly and transparently considered.

Formatted: Font: 10 pt

Review section	Summary text from that section of the Review	Rec #	Recommendation (text)
	<i>management is well-planned; and that kangaroos are not labelled in a way that scape-goats them for a situation not of their making.</i>		
7.1	<p><b>Kangaroo culling in the context of other mortality sources, and the overall population size</b></p> <p><i>Of the direct anthropogenic causes of kangaroo mortality, culling on rural lands affects the largest number of kangaroos (~9100 per year), followed by road kills (~7400 per year), then conservation culls (2000 per year). Therefore, of mortality caused directly by humans (conservation cull, rural cull, road kills), the conservation cull represents 11%. The Review did not estimate the number of kangaroos displaced (and thus probably killed) by urban expansion.</i></p> <p><i>There are about 6 million eastern grey kangaroos in NSW west of the Divide. The Review estimates that there are about 99,000 eastern grey kangaroos in the ACT, of which most are in the large protected areas in the west and south of the ACT (48%) and on rural lands (31%). Canberra Nature Park contains about 16% of the population, and the remaining 6% is on Commonwealth land. Conservation culling therefore affects 2% of the ACT kangaroo population, road kills around Canberra affect 7%, and rural culls affect 9% (stressing these figures are very approximate).</i></p>	7.2	<p>These estimates for kangaroo population sizes across the ACT are very uncertain, because of the paucity of data on kangaroo densities from rural lands and the large protected areas that are not Canberra Nature Park (e.g., Namadgi NP). Obtaining density estimates from these areas, periodically, would help to understand the broader context in which kangaroo management is operating. Recommendation 4.3 was for an assessment of spatial variation in kangaroo density on rural lands, followed by an ongoing monitoring program carried out around every 5 years or another ecologically sensible interval. Here, the recommendation is to integrate this with periodic surveys on the large reserved areas in the west and south of the ACT. This information will help contextualise the intensive management in Canberra Nature Park, and provide an overall status assessment of one of the ACT's iconic species.</p>

## 1. Introduction

*This section provides a brief background to the ecological, legislative and policy context to the issue.*

Eastern grey kangaroos (*Macropus giganteus*) are an iconic resident species of the ACT. Eastern grey kangaroo populations have re-established in and around Canberra over the past decades, after being locally extirpated by previous farming practices. However, the ACT landscapes have radically changed since colonisation. Grasslands and open woodlands have been heavily cleared for urban development, pastures for agriculture have expanded and been altered by the introduction of exotic pasture grasses and the addition of nutrients (fertilisers), water sources have proliferated, a suite of digging mammals are extinct, and dingoes are now absent from much of the ACT. The grassy ecosystems that remain are highly threatened and distributed as small fragments. Their legacy of past degradation and current threats means that ongoing management in these fragments is essential for preventing further decline (McIntyre *et al.* 2004; Prober and Thiele 2005; Sharp *et al.* 2015). The habitat loss, fragmentation, and degradation have likely affected the population dynamics of kangaroos in the modified landscapes, by removing top-down population control by predators, whilst increasing the extent of high quality food and habitat, and preventing movement and dispersal.

Kangaroos are an important component of healthy grassland, woodland and forest ecosystems. By introducing disturbance to the grassy layer, their grazing limits competitively dominant grass species, creating space between tussocks that are niches for other species (Price *et al.* 2019; Prober *et al.* 2013). However, high levels of grazing in remnant grassy ecosystems, especially in dry conditions, can change the structure of the grass layer to the extent that other native species of plant and their dependent fauna, including some threatened species, are very disadvantaged (Morgan 2021). Kangaroos in high-density populations are vulnerable to starvation if their overgrazing reduces food resources, which can easily occur when plant growth is limited for reasons such as drought (Portas and Snape 2018; Sharp *et al.* 2015). These scenarios have very poor welfare outcomes for individual kangaroos, for grass-dependent fauna with inadequate food and shelter, and for people witnessing the starvation and degradation. Large kangaroo populations in and around suburban and metropolitan areas also pose a significant traffic hazard, with vehicle impacts again causing pain and suffering to individual kangaroos, as well as the human occupants of the vehicles (Cope and Herbert 2023; Dunne and Doran 2021).

The ACT Government manages kangaroos as one part of a broader strategy to maintain healthy grassy ecosystems for all their constituent species. Kangaroo management also seeks to reduce economic impacts of kangaroo grazing on livestock production and farming sustainability, and to minimise the economic and social impacts from vehicle collision, and from kangaroo control itself. Direct kangaroo population control is carried out mainly by culling, but some small populations are controlled with fertility treatments. On conservation land, culling to protect the ecological health of lowland grassy ecosystems occurs only within Canberra Nature Park, a network of 39 reserves in and around Canberra, with a total area of over 11,400 ha (ACT Government 2021a), and on Commonwealth land. In contrast, kangaroo populations in other ACT protected areas such as Namadgi National Park and Tidbinbilla Nature Reserve exist without culling interventions. Kangaroo culling is also carried out on rural lands, to reduce impacts on the economic viability of livestock production. Other actions to influence kangaroo grazing at small scales, such as planned burns and exclusion techniques (fencing, logs), are increasing in frequency.

### 1.1 Policy and legislative context

The potential impacts of high densities of kangaroos in the ACT was investigated by the ACT Kangaroo Advisory Committee in the mid 1990s, who recommended that a management plan for kangaroos be put in place. In 2010, kangaroo management in the ACT was set out in detail in the 'ACT Kangaroo Management Plan' (ACT Government 2010). This Plan focussed on eastern grey kangaroos, but also covered the common wallaroo (*Osphranter robustus*), red-necked wallaby (*Notamacropus rufogriseus*) and swamp wallaby (*Wallabia bicolor*).

A revision to the Nature Conservation Act in 2014 provided for the declaration of controlled native species that has a detrimental environmental, social, or economic impact. Once a species is so-declared, the Conservator for Flora and Fauna may prepare a 'controlled native species management plan', in order to detail the appropriate management of the species on the land specified in the plan. The eastern grey kangaroo is a declared controlled

**Commented [SL12]:** What is the area of Cwllth land with conservation management? Or with roo management?

**Commented [WC13R12]:** We can calculate this properly for you from our spatial layers if you like?

Sch 2.2(a)(x), Sch 1 1.14

native species in the ACT. The 'Eastern Grey Kangaroo Controlled Native Species Management Plan' was released in 2017 under the Nature Conservation Act 2014 (ACT Government 2017b).

The focus of the Eastern Grey Kangaroo Controlled Native Species Management Plan (ACT Government 2017b) is managing kangaroo grazing pressure on native lowland grassy ecosystems to support the conservation of plants and small animals that depend on the ground-layer vegetation. The Plan must be implemented by the Conservator or land custodian on public land and unleased land (Territory or Commonwealth), and it may be implemented on rural lands by leaseholders (including government horse paddocks). Any culling requires authorisation by the Conservator, and must have regard to the culling calculator instruments:

- for nature reserves and adjacent land — the Nature Conservation (Eastern Grey Kangaroo) Conservation Culling Calculator
- for rural lands and horse paddocks — the Nature Conservation (Eastern Grey Kangaroo) Rural Culling Calculator.

These calculators guide the number of kangaroos to cull in any year for the different land types. They are both notifiable instruments that have been in force since 2017. Minor updates were made to the Conservation Culling Calculator in 2018. The Nature Conservation Act also provides for the monitoring of the effectiveness of controlled native species management plans with a review at least once every five years; this provision is the prompt for this Review.

#### **1.1.1 Relationship between the 2010 and 2017 kangaroo management plans**

The ACT Kangaroo Management Plan (ACT Government 2010) is considered the source document for the background and justification leading to policy statements about kangaroo management (all species) in the ACT. For macropod species other than eastern grey kangaroos and for all kangaroos at Googong Foreshores, the 2010 Plan continues to be the key ACT policy document for kangaroo management.

The Eastern Grey Kangaroo Controlled Native Species Management Plan (ACT Government 2017b) contained several updates to the 2010 Plan, including:

- Recognition that the ACT had adopted the National Code of Practice for the Humane Shooting of Kangaroos and Wallabies for Non-commercial Purposes (NRMMC 2008).
- Recognition that the Conservator or land custodian are required under the Nature Conservation Act to implement the plan and can authorise others to undertake certain management activities that previously required a licence under the Nature Conservation Act.
- Revisions to the section on managing captive populations to include definitions of the different types of enclosed kangaroo populations in the ACT and which of these are subject to the captive management policies.
- Recognition of the decision of the ACT Civil and Administrative Tribunal in 2011 to approve the licence to Wildcare Queanbeyan to export 35 dependent animals from the ACT [*Wildcare Queanbeyan NSW Inc & Conservator of Flora and Fauna (Administrative Review) [2011] ACAT 68*]
- Addition of policies relating to fencing, management of kangaroos at greenfield development sites and on agisted and unleased land.
- An overview of the research conducted since 2010 that was relevant to eastern grey kangaroos.
- Detail on how eastern grey kangaroos control programs were to be conducted; as per the legislative requirements for a plan of a controlled native species.

#### **1.1.2 Previous review history**

Coulson (2010) carried out an independent review of the 2010 ACT Kangaroo Management Plan, assessing the comprehensiveness, policies, scientific robustness, presentation of statistical material, and giving an overall assessment. Coulson concluded the Plan was unique, and a model for similar plans elsewhere in Australia.

The kangaroo population count methods and the rationale for the target densities for kangaroos were reviewed in 2013 (Parkes and Forsyth 2013). This review endorsed the ACT Government's methods. The review, the ACT Government's response, are available from the [ACT Government Environment website](#).

Other overviews of the ACT Government’s kangaroo management program are also available on the [government website](#).

## 1.2 Purpose of this Review

The brief provided to the Reviewer was:

### Objective

Review the effectiveness of the current management plan and associated legislative instruments for reducing the adverse environmental, economic and social impacts of Eastern Grey Kangaroos (EGK) in the ACT.

### Scope

The review will assess the effectiveness of the EGK CNSMP and associated legislative instruments for maintaining wild populations of Eastern Grey Kangaroos in the ACT while managing their environmental, economic and social impacts. The following documents will be reviewed:

- Nature Conservation (Eastern Grey Kangaroo) Controlled Native Species Management Plan 2017
- Nature Conservation (Eastern Grey Kangaroo) Conservation Culling Calculator Determination 2018
- Nature Conservation (Eastern Grey Kangaroo) Rural Culling Calculator Determination 2017

The review will consider the policies contained in the EGK CNSMP and where possible evaluate the degree to which the policies have achieved the management objectives stated in the plan in the last five years (2017-2022).

In particular, the review will focus on evaluating the management of kangaroo grazing pressure on native grassy ecosystems. This will include evaluating the current kangaroo population survey methods and processes for calculating culling targets, as well as the appropriateness of those targets for achieving ecosystem outcomes. This part of the review will be informed by an ACT Government research report assessing the program’s achievement of its targets for kangaroo population density and grass structure, as well as other relevant reports and data.

In undertaking the review, the consultant is expected to:

- Review available data and reports from across the years in relation to kangaroo management in the ACT, including the conservation culling program.
- Contact units/offices within EPSDD and other Directorates to obtain information relevant to the review.
- Conduct targeted interviews with key EHW internal staff (in the Office of Nature Conservation, Resilient Landscapes branch, and the Parks and Conservation Service) and external stakeholders (including ACT Conservation Council, rural land holders and managers of National Land) to gain insights and understanding on current kangaroo management activities and to obtain feedback to inform recommendations.

**Commented [WC14]:** Possibly add in the additional stakeholders that were added after the brief?

Based on the review findings, recommend improvements to future ACT Government policies and programs that will support ongoing best-practice kangaroo management.

## 1.3 Material considered in this Review

The 2017 Eastern Grey Kangaroo Management Plan (ACT Government 2017b) (hereafter, the 2017 Plan) builds on information presented in the 2010 Kangaroo Management Plan (ACT Government 2010) (hereafter, the 2010 Plan), and the documents need to be considered together. The implementation of the 2017 Plan is supported by the two Culling Calculators (one for conservation, and one for rural land). In addition, there are dozens of published and unpublished technical reports, conservation advices (which present the annual workplans with some monitoring data), and papers in the peer-reviewed literature, that document how ACT government staff have refined and improved kangaroo management since 2017. A kangaroo management research workshop convened by the ACT government in 2018 resulted in some important changes to planning, implementation and

monitoring for the program (Gordon and Snape 2019). All these post-Plan documents are considered in this Review because they have substantially modified how the Plan is implemented.

The Review assessed the evidence used to justify and design the management program, and the evidence produced during the management program, by referring to the findings in many other published studies, including many produced after 2017. The Review was also informed by discussions with many stakeholders, including:

- Conservation groups, including volunteer conservation groups
- Animal rights, wildlife care, and animal welfare groups
- Advisory Committees:
  - ACT NRM Committee
  - ACT Animal Welfare Advisory Committee
  - ACT Threatened Species Committee
- Managers of national land
- Rural landholders (Letters/emails were sent to all rural landholders, inviting them to contact the Reviewer if they wanted to discuss aspects of the Kangaroo Management Plan. The Reviewer met with respondents individually, mostly on their properties, but also via online meetings.)
- Professional shooters
- Researchers
- The Reviewer attended a yarning circle with Ngunnawal Traditional ~~Owners~~ **Custodians**

Commented [WC15]: I think this term is preferred

The Reviewer also met with many ACT Government staff across several business units in the Office of Nature Conservation.

## 1.4 Structure of the Review

The first section of this review considers the 2017 Plan's overall Purpose, Goals, and Objectives.

The next three sections focus on the three 'impact areas' of high density kangaroos, outlined in the 2017 and 2010 Plans:

- Environmental Impacts
- Economic Impacts
- Social Impacts

The first two sections, and part of the third section, are structured into subsections on Planning, Implementing, Monitoring, Evaluating, Adapting, and Communicating. In each subsection, the Review examines the evidence underpinning, or being generated, by activities in that subsection. These subsections mimic the typical cyclical process of adaptive management. Adaptive management is considered the gold standard approach when knowledge is imperfect. The key component is that management is systematically improved by using monitoring and evaluation to measure outcomes, learn, and adapt (Dixon *et al.* 2019; Legge *et al.* 2018; Lindenmayer and Likens 2010; Westgate *et al.* 2013). The Review is structured this way because the 2017 Plan establishes the ACT Government's commitment to "evidence-based management" (section 4.2.1 of the 2017 Plan).

Note that the bulk of the Plan, and therefore the bulk of this Review, focuses on the management of environmental impacts. However, the Review does make some substantial recommendations relating to the economic and social impact areas.

After considering the three impact areas, in Section 6 the Review considers how the four key policy areas (Kangaroo welfare; Interactions between humans and kangaroos; Managing kangaroo densities; Managing captive populations) have contributed to the delivery of the Plan (as required by the review brief).

In section 7, the Review considers whether kangaroo management is justified, by first evaluating the program against an international framework for ethical wildlife control; and second, by contextualising the magnitude of

the conservation against other mortalities caused directly by humans, and against estimates of the population sizes of kangaroos in the ACT and NSW.

In the final section, the Review considers whether the Plan is meeting its objectives.

**Within the sections, summaries of the key findings are given in blue italic font at the start of subsections (where relevant). Recommendations are shown in red font at the end of subsections. Hyperlinks to sections in the Review aim to help readers navigate easily across the text.**

- 1.1. *The commentary and recommendations in this Review aim to contribute to a goal of continuous improvement, but it's important to state here, at the outset, that the planning, implementation, monitoring and reporting for kangaroo management in the ACT is, overall, extremely impressive, and an outstanding exemplar for adaptive management.*

## 2. The 2017 Plan – overview

The 2017 Eastern Grey Kangaroo Management Plan is a comprehensive and authoritative document. It leans on, and extends, information presented in the 2010 Kangaroo Plan which is also a comprehensive and thorough document, covering all four species of large macropod in the ACT. Both Plans encompass a variety of land tenures and uses, multiple kangaroo-related issues, and they fold in a suite of related, subsidiary policy positions and issues. The implementation of the 2017 Plan is supported by the Culling Calculators (one for conservation, and one for rural land). The Culling Calculators are separate, notifiable instruments. Their purpose is to make the workflow for arriving at cull targets transparent, and to enable updates to be made to that workflow as needed, rather than waiting for the next iterations of the Plan itself.

Since 2017, a substantial body of research, monitoring and management adaptation has occurred, and can be mostly tracked through a suite of reports (published and unpublished), and articles in the peer-reviewed literature. This is especially true for the part of the Plan that focuses on environmental impacts of heavy kangaroo grazing.

### 2.1 Does the Plan have a clear purpose and goals?

*The Plan's purpose and goals are set out clearly in both the 2010 and 2017 Plans (Section 2.2 of the latter). They strike a balance between affirming that kangaroos are ecologically and socially valued, and that kangaroo populations may need to be managed in some circumstances, to maintain the ecological health of grassy ecosystems and the persistence of grass-dependent species, and to reduce economic and social impacts. The Plan's Principles are useful to setting the tone of the document and program.*

**Purpose:** *The purpose of the controlled native species management plan is to set out the approach to be adopted in maintaining wild populations of Eastern Grey Kangaroos in the ACT while managing their environmental, economic and social impacts and ensuring their welfare. Particular consideration is given to managing kangaroo grazing pressure on native grassy ecosystems in the context of grazing pressure from all herbivores and additional factors influencing ground layer vegetation.*

**Goals:** *The primary goals of kangaroo management in the ACT are to:*

- *maintain populations of kangaroos as a significant part of the fauna of the 'bush capital' and a component of the grassy ecosystems of the Territory.*
- *manage and minimise the **environmental, economic and social impacts** of those kangaroo populations on other biota, grassy ecosystems and primary production.*

The purpose and goals are supported by a set of principles (in section 4.2) that are crucial for conveying how kangaroo management must be approached, including that such management:

- Values the role of kangaroos in the ecosystem
- Is based on the best science available

- Aligns with legislative requirements to conserve native grassy ecosystems and their constituent species
- Considers the economic impacts of kangaroos to farmers, and road users
- Considers kangaroo welfare, and the welfare of humans and other species in grassy ecosystems
- May include managing kangaroo impacts, including by culling; such management must be based on ongoing science, regulation, monitoring, and codes of practice.

These principles are valuable, and a variation of them should be retained in an updated Plan. The Principles lack any reference to open communication and transparency with the public. The ACT Government has been very transparent about kangaroo management (see [Section 4.5 Communicate](#)), so adding this principle would better reflect this practice.

#### Recommendation

**2.1 Add another principle, about a commitment to open, transparent reporting and communication with the public.**

## 2.2 Does the plan have clear objectives and performance criteria?

*The Plan's objective is to detail how kangaroos will be managed on land of varying tenure and use. Given the complexity of developing a plan for a range of tenure and land uses, that also addresses related issues of welfare and social impacts, this non-specific objective makes some sense. However, it means the more specific objectives for kangaroo management in relation to conservation, economic or social impacts are scattered throughout the Plan, and mixed with some objectives relating to specific policies. The hierarchy of objectives, and their inter-relationships, can be hard to follow; the objectives lack performance criteria and are not SMART (Specific Measurable Achievable Relevant and Timebound). These two features makes it harder to evaluate the performance of the Plan against stated objectives.*

The 2017 Plan covers kangaroo management across land of different tenure and use. The objectives of kangaroo management differ across those tenure and uses, and therefore the Plan objective is:

*"...to detail the appropriate management of the species on the land specified in the plan" [ section 2.3].*

Some of the policies that are embedded within the 2017 Plan have specific objectives. These include three of the four key policy areas (see [Section 6: Policies](#)) on:

- Kangaroo Welfare: Objective - Kangaroo management in the ACT is undertaken in a way that accords with ACT legislation, codes of practice and current Australian standards for animal welfare.
- Human Welfare: Objective - Kangaroo management and community education minimise negative encounters between people and kangaroos in the ACT.
- Managing Kangaroo Densities: Objectives -
  - Methods of managing kangaroo densities in the ACT are based on the best available scientific knowledge, animal welfare and cost effectiveness.
  - Kangaroo densities in the ACT are managed according to the management objectives for the land on which the populations occur.

The objectives to [manage kangaroo densities](#) is then further parsed to area-specific objectives related to land use:

1. In areas managed for environmental outcomes, these are:

- Grassy ecosystems in the western and southern ACT: Objective - Kangaroo populations are maintained in Namadgi National Park, the Tidbinbilla precinct and the Lower Cotter Catchment. These will be: (a) unmanaged populations unless undesirable impacts or specific ecological or other objectives require management intervention; and (b) managed in accordance with the objectives and policies in the management plan for each area.
- Lowland native grasslands: Objective - Kangaroo populations are maintained in lowland native grassy ecosystems at densities that conserve the natural integrity of the grassland ecological community and result in the maintenance of habitat for all grassland plant and animal species.

- National land: Objective - Kangaroo populations are maintained in National Land areas that contain lowland native grassy ecosystems at densities that conserve the natural integrity of the grassland ecological community and result in the maintenance of habitat for other grassland plant and animal species.

2. In areas managed for agricultural outcomes, these are:

- Rural: Objective - Free-ranging kangaroo populations on rural lands are managed so that their densities do not seriously impact on the economic viability of rural properties.
- Government horse paddocks: Objective - Free-ranging kangaroo populations on government horse paddocks are managed so that their densities do not seriously impact on the viability of the paddock complexes.

There is also an objective relating to vehicle collisions, in section 6.4:

- The incidence of vehicle-kangaroo collisions in the ACT is reduced

but the Plan states that actions to achieve this objective are the responsibility of road management.

The complexity of these hierarchical objectives, where the Kangaroo Management Plan objective is set at a high and general level (to manage kangaroos appropriately according to the land specified), and then land-specific objectives and policy-specific objectives are nested lower down, is driven by the complexity of tenures and uses of land for which the Plan applies. Setting the objective at this high level also allows for adaptation; for example, research carried out since the 2017 Plan has led to an evolution of management targets being set in annual conservation advices for Canberra Nature Park reserves (e.g., from aiming for a kangaroo density of 1/ha [in grasslands and less in other vegetation types](#), to aiming to manage kangaroo grazing so that grass height lies within 5-15 cm).

However, the suite of objectives are scattered throughout the document, relate to a mix of topic areas and levels, and they are not SMART (Specific, Measurable, Achievable, Relevant, and Time-Bound). During the consultation for this Review, some stakeholders commented that they were 'unsure what the Plan was meant to achieve'. This confusion may partly arise because although the Purpose and Goals of the Plan are clear, the Objectives are harder to discern, and relate to lower and inconsistent levels of the Plan structure.

#### Recommendation

**2.2 Consider including a clearer set of SMART objectives, and relevant performance criteria, for the Plan. These objectives could potentially be set for each of the 'impact areas' (i.e., environment, economic, and overall welfare (instead of social, see Section 5.7 below)).**

### 2.3 Does the Plan describe the reporting schedule?

*The 2017 Plan does not establish the **reporting schedule** for the kangaroo management, although there has been substantial reporting since 2017.*

The ACT Government has been committed to timely and transparent reporting, as shown by the wealth of material on the kangaroo management website. In particular, the annual conservation advices present data on kangaroo population sizes, the culling targets, monitoring information on grassland condition and other factors that [have](#) influence the cull targets, and the prioritisation of the annual workplan.

However, the 2017 Plan does not establish the reporting requirements for the kangaroo management, and it should. The existing annual conservation advices could easily be turned into annual reports, by adding a section that evaluates performance against SMART Objectives for each impact area (environmental, economic, overall welfare), and a section that summarises the research, monitoring, and any other salient activities that have been undertaken that year. If annual reporting is too onerous, then reporting every two years could be acceptable.

#### Recommendation

2.3 Outline the reporting requirements, which should include an evaluation of the progress made against the SMART objectives, and a summary of the activities carried out under the Plan. These reports could be brief and produced annually or biannually, building on the existing annual conservation advices, with more extensive evaluations carried out every 5 years.

Commented [KM16]: Is there any opportunity to align reporting with ONC's CEMP grassland condition reports?

## 2.4 Does the Plan outline the links to other relevant planning documents?

*The 2017 Plan focusses on one issue (kangaroo management) across many land tenures and its therefore unclear how kangaroo management fits into the broader context of the Canberra Nature Park Reserve Management Plan (ACT Government 2021a). This can encourage an impression that kangaroos are being managed in these reserves instead of other threats such as rabbits and weeds. Similarly, how the kangaroo management in the Canberra Nature Park Reserves sits within the broader context of the status and management of kangaroos ACT-wide, including on rural land, in the large, protected areas such as Namadgi, and areas given over to urban expansion, could be better explained.*

During consultation for this Review, some stakeholders expressed that they did not understand what the long-term purpose of the kangaroo management was, or how it was integrated with other aspects of reserve management such as rabbit control or weed control. In fact, these issues are dealt with comprehensively and clearly in the ACT Government conservation action plans for threatened species and ecological communities, and also the draft Canberra Nature Park Reserve Management Plan (ACT Government 2021a). However, although the 2017 Plan cross-references to action plans, it does not refer to the management plan for Canberra Nature Park (ACT Government 2021a). The revised Plan could consider ways of making it clearer that kangaroo management is just one aspect of a more holistic approach to managing reserves.

The revised Kangaroo Management Plan could also better explain how kangaroo management within Canberra Nature Park and other peri-urban land managed for conservation fits in to the bigger picture of kangaroo management in the ACT, including kangaroos on rural land, and in the large reserved areas in the west and south of the territory (see Section 7.1 Kangaroo culling in context). The revised Plan should refer to all other relevant planning documents, such as the ACT's NRM Investment Plan (ACT Government 2022), produced after the 2017 Kangaroo Management Plan; the planning documents for Namadgi and Tidbinbilla (currently being revised); and the system of Land Management Agreements for rural leaseholders. All such planning documents should also reference the Kangaroo Management Plan (as the draft Canberra Nature Park Reserve Management Plan does).

Related to this point, during the Review's consultation, some stakeholders expressed concern about the lack of regard to kangaroos during urban expansion. Concerns included that kangaroos were being culled to allow for expansion (a scenario that is briefly outlined in section 5.4.3 of the 2017 Plan); that kangaroos were being squeezed out into other areas where they could be shot (if on rural land) or might suffer because the diaspora caused unsustainable population density; that urban expansion paid no heed to ensuring connectivity among habitat fragments. A revised kangaroo management plan could provide an overview of which parts of the expansion will impact kangaroos, how many kangaroos will be affected, what actions could be undertaken, and the implications (if any) for ACT's overall kangaroo population, and connectivity between the urban kangaroo populations.

Commented [WC17]: Would it be possible to change the wording here slightly? We do often hear the claim that we cull to allow for urban development (but badge it as conservation culling) with incorrect examples given. We have never culled for urban development. So perhaps in the brackets state that culling hasn't been undertaken for this purpose but there are policies in the plan about managing kangaroos on development sites for welfare and conservation reasons?  
Totally agree that the impact of development on kangaroos has been overlooked, this was the driver for adding the policies into the 2017 plan. There is some new connectivity mapping work happening that aims to allow more strategic thinking and design around new developments to reduce impacts on biodiversity and promote connectivity.

### Recommendations

2.4 Make it clearer that kangaroo management for conservation should be understood as one part of a broader conservation management program on reserved land; this could be helped by cross-referencing to the Canberra Nature Park Reserve Management Plan

Explain how the kangaroo management in the urban and peri-urban areas of Canberra fits into the larger context of kangaroo management in the ACT, including on rural lands, large reserved areas (e.g., Namadgi, Tidbinbilla), and in areas slated for urban expansion.

## 2.5 Other general comments

*The 2010 and 2017 Plans are comprehensive documents that have been followed by a substantial and impressive body of research, monitoring, and management adaptation, particularly for managing kangaroo grazing for conservation. The evolution of the planning, implementation and monitoring that has occurred since 2017, although mostly documented and available on the government website, has possibly become confusing to some stakeholders. A revised management plan for eastern grey kangaroos provides an opportunity to integrate and consolidate the information that is now spread across planning documents and many technical reports (published and unpublished), to help with accessibility.*

*The 2017 Plan considers Social Impacts, but did not include Indigenous People's perspectives about kangaroo management. This should be (and is being) addressed in the revised Plan.*

**Commented [SL18]:** Update after meeting TOs on the 20th

Given the substantial volume of information underlying kangaroo management in the ACT, one presentation option would be to create a shorter, concise plan that focuses on the purpose, goals, objectives, performance criteria, and that steps (more briefly) through the implementation, monitoring and reporting requirements, and then assemble the evidence base for the plan and its delivery into a background document.

### Recommendations

2.5 The documentation of the planning, implementation, and monitoring for kangaroo management on conservation land is unusually rich and also dispersed after some years of activity; the next version of the plan should consolidate and integrate this information, and consider alternative ways of presenting the plan to support accessibility. For example, a shorter Plan with an accompanying, comprehensive Background Document may be helpful.

2.6 The revised Plan should integrate Traditional Owner perspectives into the framing, design, implementation, monitoring and reporting/evaluation.

### 3 ENVIRONMENTAL IMPACTS

#### **Summary assessment**

The kangaroo management program in the lowland grassy ecosystems of Canberra Nature Park is an outstanding example of adaptive management. The program is informed by a large body of research, some of it instigated or encouraged by the ACT Government, covering kangaroo ecology in temperate grassy ecosystems, grassy ecosystem ecology, the ecology/conservation of grassy ecosystem species, grazing impacts (on plants and animals), and fertility control for kangaroos. The program has been informed and adapted by ongoing research and monitoring, that has refined how management targets are set and measured. Monitoring data show that the grass layer structure is being maintained within thresholds, as kangaroo densities are managed closer to their targets. ACT Government staff have collaborated widely with the research community to achieve these outcomes. The data gathered during the program have been peer-reviewed by the scientific community, and shared with the Canberra public.

The operation and management of the conservation culling program is extremely effective, and has put kangaroo welfare at the heart of activities: the ACT conservation culling program far-exceeds the requirements of the national Code for non-commercial kangaroo shooting, and the contracted shooters and ACT Government staff strive to improve standards continually.

#### **Main recommendations**

The program focuses on monitoring kangaroo density and the grass layer condition monitoring. These elements are well conceptualised and linked, and are being constantly refined. The Review makes several minor recommendations, such as streamlining data collection on grass layer condition, broadening the metrics for the grass layer to include grass structure heterogeneity at different scales, considering the risks of insufficient kangaroo grazing, and including forecasted weather and pasture growth in predictions for kangaroo population growth.

The most substantial recommendation concerns the lack of intentional monitoring of grazing sensitive species. Currently, grass layer structure is being used as the surrogate for these species, backed by past, focal research. Ideally, the consequence of improvements to the grass layer on grazing sensitive species would be checked, at least periodically. There may be opportunities to mine data collected in other programs, or adapt the data collection in other existing programs, to demonstrate changes in grazing-sensitive species associated with kangaroo grazing management. However, if grazing sensitive species have been lost from reserves, many are unlikely to recolonise unassisted. The Review recommends developing a strategic translocation program for grazing sensitive plant and animal species (including threatened species, and culturally significant species) into reserves with suitable habitat, where threats are adequately managed, and where kangaroo grazing is also managed. Such a program would accelerate ecosystem restoration, and demonstrate the value of managing the threats to these fragments, including kangaroo management. It could offer enhanced conservation outcomes for plants and animals already being translocated out of the expanding urban footprint; opportunities to gain knowledge about species ecology and what limits their recovery; and opportunities to leverage and extend the participation of community environmental groups in reserve restoration.

The Review makes some recommendations to further enhance the regulation and organisation of culling operations so that the community can continue to have confidence that welfare outcomes for kangaroos are being optimised. This includes working with jurisdictional counterparts to update the non-commercial Code for shooting kangaroos, and consolidating details of current practice into a SoP style document, with input from key advisory groups.

#### **3.1 Plan**

*Kangaroo management planning focusses on the [lowland grassy ecosystems](#) which are distributed as remnant fragments around Canberra. These areas include critically endangered ecological communities and many threatened species. Here, heavy grazing by kangaroos could affect ecological integrity and cause local extinctions that would accelerate degradation. The ultimate cause of the situation is not kangaroo grazing; it is habitat loss,*

fragmentation, and degradation in all its forms. However, if these issues cannot be reversed, then managing kangaroo populations may be one of the few viable options for maintaining ecosystem health and retaining grazing-sensitive species. The 2017 Plan has the following objective for lowland grassy ecosystems on public and unleased land, managed by either the Territory or the Commonwealth:

- Kangaroo populations are maintained in lowland native grassy ecosystems at densities that conserve the natural integrity of the grassland ecological community and result in the maintenance of habitat for all grassland plant and animal species.

The objective is not SMART, and there are no performance criteria or outcomes articulated for this objective, but the Plan is particularly focussed on maintaining the integrity of two nationally threatened ecological communities, and almost 20 threatened plant and animal species that occur in lowland grassy ecosystems.

The two nationally threatened ecological communities are both critically endangered, with important occurrences in the ACT, and both list overgrazing (and undergrazing) by kangaroos as a potential problem.

- [White Box - Yellow Box - Blakely's Red Gum Grassy Woodland and Derived Native Grassland](#) (DCCEEW 2023b)
- [Natural Temperate Grassland of the South Eastern Highlands](#) (DCCEEW 2023a)

These threatened ecological communities, and other grassy ecosystem remnants, provide habitat for many grazing sensitive species and at least 18 threatened species of plants and animals (Tables 5, 6, section 3.8 in the 2017 Plan).

Specifically, the Plan aims to forestall situations where kangaroo density is high relative to grass growth, and heavy grazing impacts become evident in the grass layer structure, to the detriment of grass-dependent species. This is most likely during extended dry periods. The Plan also considers the adverse environmental consequences for grassy ecosystems when eastern grey kangaroo densities are too low, because kangaroos are large-bodied grazers and important agents of disturbance within grassy ecosystems. However, the focus for management intervention to date has been preventing high intensity grazing, rather than avoiding low intensity grazing. The consequences of episodes of extreme grazing are accentuated in the lowland grassy ecosystems because they are now distributed as small, unconnected fragments. With this configuration, local extinction risks for small populations of threatened and declining species are high, and once extirpated, recolonisation of these fragmented patches is unlikely or impossible for many species. This configuration of remnant grassy ecosystems also has implications for the population dynamics of kangaroos, now living at high densities (from changes to predation, food, water and shelter) but with curtailed dispersal options.

In the higher elevation grasslands of Namadgi National Park and Tidbinbilla Nature Reserve, the default kangaroo management approach is not to intervene; however, intervention is possible if circumstances change. The reasons stated for the difference are that there is a suite of grazing sensitive species that are at risk from heavy kangaroo grazing in the lowland grassy ecosystems, but this is not the case in the higher elevation grasslands. In addition, the Namadgi and Tidbinbilla grasslands are embedded in large, contiguous areas of habitat, whereas the lowland grassy ecosystems of Canberra Nature Park are distributed as small, unconnected fragments. This difference has implications for the population dynamics of kangaroos, and the local extinction risks for small populations of threatened and declining species. Nevertheless, the lack of current data on kangaroo densities across protected areas other than Canberra Nature Park is not ideal. It means there are no data on the largest portion of the ACT's kangaroo population, and it means the status and cull of kangaroos in Canberra Nature Park and other urban reserves cannot be put into context; this is discussed further in [Section 7.1](#), leaving the remainder of section 3 to focus on kangaroo management in lowland grassy ecosystems.

### 3.1.1 Does the Plan make an evidence-based case for eastern grey kangaroo management?

The 2017 and the 2010 Plans, and subsidiary documents, comprehensively review the evidence that eastern grey kangaroos can reach densities high enough to cause adverse effects on the integrity of lowland grassy ecosystems.

**Commented [SL19]:** What about the gentian?

**Commented [WC20R19]:** Gentian is in a fenced area to protect it from grazing (it's a teeny area) and hasn't been seen for years

Kangaroos may reach high densities because of the loss of population regulation by predators, and because land transformation has increased food and water availability. More importantly, native grassy ecosystems are now distributed as remnant patches, subject to many historical and ongoing pressures related to fragmentation and degradation, species loss, and the effects of introduced species. Kangaroos living at high densities in small urban reserves with a history of degradation may - because of that history and the contemporary context - contribute to ongoing deterioration and species loss in those ecosystems (Croft and Witte 2021; Prowse *et al.* 2019). When native species are lost from these remnants, recolonisation is unlikely or impossible. Thus, without management, ongoing deterioration in ecological health and function seems inevitable.

The ultimate cause of the situation is not kangaroo grazing; it is habitat loss, fragmentation, and degradation in all its forms. However, if these issues cannot be reversed, then managing kangaroo populations may be one of the few viable options for maintaining ecosystem health and retaining (and restoring) other grazing-sensitive species (Woinarski 2018).

#### 3.1.1.1 Are kangaroos at high density in the ACT?

*The 2010 and 2017 Plans present credible empirical and inferential evidence that kangaroo densities in the ACT are high relative to other temperate areas. Whether these densities are higher than pre-European densities is less certain. Regardless, the more salient issue is whether unmanaged populations of kangaroos could negatively affect the health of grassy ecosystems.*

The Plans outline our knowledge of changes in kangaroo distribution and density over time. In brief, kangaroo densities before European colonisation are unknown. Following colonisation, the persecution of dingos and dispossession of Aboriginal people reduced the previous hunting pressure on kangaroos (Croft and Witte 2021; Morris and Letnic 2017). In parts of the ACT where dingoes persist, they appear to limit the population size of kangaroos (Fletcher 2006b). Introduced European foxes (*Vulpes vulpes*) may have partly substituted this role by preying on young kangaroos (Banks *et al.* 2000; Stobo-Wilson *et al.* 2021), and collisions with vehicles on roads now kill large numbers of kangaroos (Croft and Witte 2021; Dunne and Doran 2021). Land use changes including tree clearing, the creation of pasture (and improved pasture) for livestock grazing, and the proliferation of watering points, may have allowed eastern grey kangaroos to expand along the inland edge of their distribution, and may have enhanced resource availability and habitat quality for kangaroos in the temperate regions, including the ACT. The combination of reduced predation and increased resource availability could explain the higher kangaroo densities anecdotally reported during this period, but only temporarily, as kangaroos were systematically persecuted (including via state-organised bounties) by colonists through the late 1800s and into the 1900s, because they competed with sheep for pasture, and damaged fences (Fletcher 2006a; Shumack 1977). Kangaroos were also killed to feed farm dogs.

The 2010 Plan notes that changes to farming practices and communities meant that kangaroo persecution eased from the 1950s, and kangaroo populations increased in reserves from the 1960s to the 1990s. For example, eastern grey kangaroos were observed in only two of Canberra's Nature Reserves in 1975, but were present in all 37 reserves by 2021 (Gordon *et al.* 2021). Reliable estimates of kangaroo densities in the ACT became available from the early 1980s, starting with an estimate by Graeme Caughley of 2 kangaroos per hectare in Tidbinbilla Nature Reserve. Estimates in the 1990s and 2000s returned densities of 1.9 to 5.1 kangaroos per hectare in the ACT. Some more recent estimates reach higher values (e.g. 6.6/ha and 7.0/ha, Herbert *et al.* 2021; Snape *et al.* 2021). The 2010 Plan notes that these densities are amongst the highest recorded in Australia. Examples of sites with comparable densities includes grasslands at Wilsons Prom, Victoria (e.g. Plaisir *et al.* 2022). The 2010 Plan also notes that the density estimates for kangaroos on rural lands over the same period (1990s to 2000s), where culling was occurring, were much lower (0.4 to 0.6 kangaroos per hectare). Note that the expansion of urban areas in the ACT may lead, at least temporarily, to higher kangaroo densities if animals are displaced from development footprints into adjacent bushland and rural areas.

#### 3.1.1.2 Do unmanaged populations of kangaroos adversely affect grassy ecosystems?

*There is substantial evidence from many years of research, including targeted research on lowland grassy ecosystems in the ACT, to show that when kangaroo grazing outstrips vegetative productivity (which is most likely in dry years), the grassy layer is grazed to very low levels, increasing the risk that remnant patches will experience*

*Review of the ACT EGK CNSM Plan /p. 38*

*soil degradation, erosion, and increasing the risk that populations of some species (including threatened species) could be extirpated. Given these risks of an ongoing ratchet of decline, the commitment in the 2017 Plan to manage kangaroo population size and thus avoid further deterioration is supported by the evidence available. It is of course critical that kangaroo grazing and its management is considered in the context of other processes that remove grass – principally fire and grazing by rabbits – and that management across these processes is integrated.*

Grazing is a natural disturbance factor in grassy ecosystems worldwide (Gordon *et al.* 2023; McIntyre *et al.* 2004). Grazing prevents a uniformly thick grassy layer from developing, maintaining spaces between perennial tussocks for annual grasses and forbs, and creating a heterogenous structure with niches for diverse fauna (Gordon *et al.* 2004; Price *et al.* 2019; Prober *et al.* 2013). As well as influencing grass layer structure and floristics by grazing, large herbivores also affect plant productivity and composition indirectly via nutrient cycling, and by changing the occurrence of other disturbance processes such as fire (Bowman and Legge 2016; Fuhlendorf *et al.* 2009; Pringle *et al.* 2023). However, although some large herbivore grazing is a critical component of healthy grassy ecosystems, marked increases or decreases in grazing intensity may be associated with negative effects on other species and profound ecosystem changes (Ceballos *et al.* 2010; Foster *et al.* 2014; Ripple *et al.* 2014).

The 2010 and 2017 Plans recognise the critical role of kangaroo grazing as a natural disturbance factor in temperate, lowland grassy ecosystems of southeastern Australia. However, the Plans note that changes in kangaroo population dynamics (arising from changes to top down and bottom up population regulation), the history of degradation to grassy ecosystems and their exposure to ongoing threats, means that kangaroo populations in the remnant fragments of these ecosystems may need active management to avoid further deterioration of ecological integrity. The loss of habitat connectivity means that even a short spell of heavy grazing kangaroos could cause populations of native species to be permanently extirpated from these grassy ecosystem remnants.

The 2010 Plan documented the peer-reviewed evidence, to that point, for high grazing impacts of kangaroos. This evidence base was updated in the 2017 Plan with new research findings, especially from eight studies (see Table 4 in section 3.8 of the 2017 Plan) carried out on the impacts of variation in kangaroo grazing intensity on birds, reptiles, invertebrates and plants. These studies occurred in the ACT and were designed to inform local kangaroo management.

More recent research on temperate grassy ecosystems, published after 2017, support the general patterns described in the 2010 and 2017 Plans (e.g., Driscoll 2017; Morgan 2021; Prowse *et al.* 2019; Travers and Berdugo 2020). A recent review of the effects of overabundant kangaroos in southeastern Australia (Morgan 2021) concluded that a high level of kangaroo grazing tends to have adverse effects on plant regeneration, flowering and seeding, and even on the recruitment of woody shrubs and trees. Effects on species diversity are more variable and context-dependent; for example, when kangaroos are selectively foraging on the dominant grass species, then grazing reduces its competitive advantage and plant diversity may increase. Conversely, if kangaroos are avoiding a dominant grass species because it is unpalatable, then plant diversity will diminish. High kangaroo densities are also shown in this review to affect ecological processes such as fire, water and nutrient cycling, soil health, and habitat structure for fauna. These post-2017 research findings should be incorporated into an updated version of the Management Plan.

Collectively, the large body of work over the past 30 years shows that in temperate grassy ecosystems:

- Rainfall and temperature patterns strongly influence grass biomass productivity (e.g. Fletcher 2006a; McIntyre *et al.* 2015; Snape *et al.* 2021).
- Higher levels of biomass contribute to soil health (nutrient cycling, infiltration); conversely heavily grazed areas have less soil stability, and less water and nutrient infiltration (McIntyre and Tongway 2005).
- As kangaroo population size increases, grass layer biomass reduces, and structure is increasingly affected. The area covered by large tussocks is progressively reduced and replaced by a short sward of small tufted or creeping grasses and forbs (e.g. Fletcher 2006a; Howland *et al.* 2014; McIntyre 2005; McIntyre *et al.* 2015; Neave and Tanton 1989; Snape *et al.* 2021).
- Different plant species respond differently to variation in grazing pressure, with some doing best in heavily grazed areas, some preferring light grazing, some preferring no grazing, and others being generalists (Dorrough *et al.* 2004; McIntyre *et al.* 2015; McIntyre *et al.* 2003; McIntyre *et al.* 2019; Snape *et al.* 2021). Forbs may also respond to grazing by flowering and seeding less (McIntyre *et al.* 2019).

- Maintaining structural heterogeneity at a variety of scales is therefore a pragmatic way to maintain plant species richness, and maintaining some areas of taller grassy structure may be the most difficult grassland condition to achieve when grazing (from all herbivores) is ubiquitous in the landscape. This leads to recommendations such as ensuring that no more than 30% of a patch of temperate grassy ecosystem should be short (McIntyre 2005).
- The structural changes in the grass layer that occur with grazing also affects fauna species, with reductions in species richness and/or abundance reported for beetles, reptiles, and some groups of birds when the grass layer is heavily grazed, noting the grazing effect may interact with other factors (e.g. Barton *et al.* 2011; Howland *et al.* 2014; Howland *et al.* 2016a; Howland *et al.* 2016b; Manning *et al.* 2013; Neave and Tanton 1989).
- Although the effects of extreme grazing on fauna are mostly negative, it is important to note that a minority of species benefit, such as galahs (*Eolophus roseicapilla*) and white-winged choughs (*Corcorax melanorhamphos*) (Howland *et al.* 2016b).
- Some fauna species show strong preferences for a grass layer with intermediate structure, for example:
  - Striped legless lizards (*Delma impar*) prefer grass structures associated with intermediate levels of kangaroo grazing, providing a mix of shelter from predators and the sun, and food (Howland *et al.* 2016a; Scroggie *et al.* 2019).
  - Earless dragons (*Tympanocryptis lineata*) are disadvantaged by thicker grass layer structures that remove open spaces for basking and foraging. However, the dragons also experience increased mortality if extreme grazing (especially during drought) exposes them to increased surface temperatures and probably reduced invertebrate prey (CoA 2023; Dimond *et al.* 2012).
- Maintaining patches of thicker grass (at the scale of animals' home ranges) could help animals evade predators (Leahy *et al.* 2016; McGregor *et al.* 2015). Thick grass patches can also modify microclimates for other plant and animal species, reducing frost and desiccation risks (McIntyre *et al.* 2019).
- Thus, for fauna, having heterogeneous grass structure is also a pragmatic way to support species richness.
- Animal species with grass structure preferences that occur at only a small number of sites may need sustained grassland management to maintain their persistence over the long term, including through cycles of wet and dry years, when grass layer growth will otherwise fluctuate markedly.

The 2017 Plan includes two tables (Table 5, 6 in section 3.8) of nine threatened animal species and nine threatened plant species, and their sensitivity to kangaroo grazing. In all animal species, heavy kangaroo grazing has been shown, or is inferred, to be a threat. In four animal species, light kangaroo grazing is specifically noted as a habitat enhancer. There has been less research on the effects of variation in grazing intensity on threatened plants. Based on knowledge of each species' ecology, and some studies of livestock grazing, it seems that some threatened plant species are known to be sensitive to livestock grazing, or to the spread of weeds that can be facilitated by heavy grazing. However, light grazing may be beneficial for some species.

### 3.1.1.3 Complexities in interpreting research on kangaroo grazing impacts, and in expectations for improving ecological condition

Whereas most studies have shown that gradients of kangaroo grazing pressure or experimental reductions in grazing pressure are related to changes in grass structure and biomass, and in species richness and abundance of plants and animals, some studies have not found this relationship, or reported mixed results, when kangaroo (or livestock) grazing is reduced. This may be partly due to inadequacies and vagaries of the sampling design, especially in correlative studies (e.g., Vivian and Godfree 2014). Sign of species recovery can be obscured by variation among sites in productivity and ecology, canopy cover and dominant grass species (Snape *et al.* 2018), and the legacy of past threats including some that are persistent, such as increased nutrients or invasive species, which can act to filter the species assemblages (Lunt *et al.* 2007; Lunt and Spooner 2005; Price *et al.* 2021; Prober *et al.* 2013; Spooner and Briggs 2008). In addition, there may be lag effects in species responses if the more grazing sensitive species have been winnowed out by historic grazing, making a positive response to reductions in grazing pressure difficult to observe (Dorrough *et al.* 2012; Travers *et al.* 2018). Recovery may take many years, especially if seedbanks are lacking (Morgan and Williams 2015) or have been exhausted (Price *et al.* 2021); or species are relying on structural ecosystem components that are slow to re-form, such as woody vegetation and coarse woody debris (Manning *et al.* 2013), or additional interventions to manage fire and invasive species are needed (Spooner and Briggs 2008). Finally, the relationship between kangaroo density and grass structural

attributes and species responses may be masked under some climatic conditions and in some vegetation types, becoming apparent mainly in dry years when pasture growth (to offset grazing) is lower, and when kangaroos are forced to be less selective grazers (Dimond *et al.* 2012; Vivian and Godfree 2014).

The complexities of inter-site variation in productivity, ecology, landscape context, and their history of degradation (including which native species have been filtered out) can make it hard to show positive biodiversity outcomes from management actions, including the prevention of heavy grazing. However, the challenge of improving the ecological condition of grassy ecosystem fragments overlaps but differs from the challenge of preventing further degradation. These two issues are easily conflated.

Managing kangaroo grazing and other threats may prevent further deterioration, but if species have already been winnowed out of remnants, then restoring these species will probably require a more active approach of translocations, because dispersal into remnants will be slow or impossible otherwise. This is discussed further in [Section 3.5 Value-adding to the program](#).

The existing Plans tend to focus on the consequences of heavy kangaroo grazing, particularly during dry conditions. This focus is sensible if the main concern is recognising and preventing over-grazing. However, now that kangaroo populations have been reduced at many sites, the revised Plan could also explicitly consider the risks of light kangaroo grazing, leading to a thicker grassy layer, especially if this is sustained over years, because research in the ACT shows clearly that kangaroos avoid eating green pick from very thick grassy areas (Snape *et al.* 2018). This risk may vary from site to site, depending on whether there are grass species there that are likely to become competitively dominant in the absence of grazing (e.g. Driscoll 2017), and which grazing sensitive species are there. For example, it is possible that under-grazing has contributed to declines of earless dragons in recent years (CoA 2023). Given that increasing kangaroo numbers takes time, and kangaroos may avoid thick grass if more palatable herbage is available, it may be necessary to consider other management options for rapidly reducing herbage biomass, such as using fire, or managed livestock, or mowing/slashing. The outcomes from using these tools are somewhat uncertain (see [Section 3.2.11 Complementary management](#)), so their use and outcomes should be carefully designed and monitored.

### **3.1.2 Does the plan have a conceptual model?**

*Kangaroo management has been underpinned by a conceptual model since the 2010 Plan. Research since then has sharpened understanding of some links in the model. Some of this research was captured in the 2017 Plan but there have been significant updates since then, which will need to be captured and consolidated in the revised Plan.*

The rationale for managing kangaroo population size is that high kangaroo density, especially during dry years, can lead to heavy grazing that outstrips herbage growth. In these conditions, herbage will be progressively reduced, grass structure is homogenised, and the extent of bare ground increases. Water and nutrient infiltration is adversely affected, soil erosion becomes increasingly likely, kangaroos begin to starve, some plant and animal species are disadvantaged, potentially to the point of local extirpation. Conversely, very light kangaroo grazing can lead to a very thick grassy layer that is favoured by some species but unsuitable for others (and may be avoided by kangaroos, locking it in that state until drought forces kangaroos to eat it). Thus, aiming for intermediate levels of grazing, and having some heterogeneity in grass structure at scales smaller than the size of a reserve, should provide a range of structural conditions to suit the greatest range of species.

Management decisions were based on a conceptual model with two interacting components: one component that describes the relationships between the grass biomass and the kangaroo density (of which there have been two versions), and a second that describes the relationships between grassland structure and its suitability for a range of species. Of the first component, an interactive model of kangaroos and grass biomass was described in the 2010 Plan (Section 5.2, especially Figs 5.1, 5.2), and referred to in the 2017 Plan. This was later replaced by a model linking grass biomass with kangaroos after a workshop in 2018 (Gordon and Snape 2019). All models are discussed further in the next sections on thresholds/targets.

### **3.1.3 Does the plan have evidence-based thresholds/targets for key metrics?**

*A careful reading of the 2017 Plan makes it clear that the ultimate focus is the ecological health of grassy ecosystems, that this is tightly coupled to the grass layer, and that kangaroo management is one means of influencing the grass layer. Yet the subtleties of this message seem to be easily lost. For example, the original yardstick of aiming for about 1 kangaroo per hectare in grassy ecosystems of conservation land was always intended to be starting point for identifying the target density in a reserve, but it has led to misunderstanding in some stakeholders.*

*Since 2019, management has been adapted, and now the explicit aim is to maintain the grassy layer within a “safe operating environment” of herbage mass, with lower and upper thresholds. Thus, excessive herbage biomass (from not enough grazing) is considered within the same planning and decision framework as low herbage (from overgrazing). Excessive herbage means culls can be skipped, or ecological burns, slashing, or managed grazing by livestock animals can be used to remove rank grass instead. These actions can increase palatability for kangaroos, helping to make kangaroo management more effective for maintaining grassland health. To support the use of these thresholds, grassland types with different growth patterns have been mapped across the lowland grassy ecosystems of the KMUs, and herbage biomass is monitored across these mapped grassland types. The current reliance on herbage thresholds to determine the target kangaroo density and thus the kangaroo cull is a substantial improvement to the planning approach, it has occurred as part of management adaptation, and it REPLACES the previous use of kangaroo densities, which had been used (until 2018) as a proxy for grassland structure, and tends to be highlighted in the 2017 Plan and the Conservation Culling Calculator.*

The most effective adaptive management programs include trigger points, or thresholds, for guiding management interventions. Given the conceptual model underpinning kangaroo management, potential thresholds/targets could be set for

- Kangaroo density
- Grassland structure/condition
- The presence/abundance of species sensitive to changes in grassland structure.

The 2017 Plan and the Conservation Culling Calculator highlight the use of targets for kangaroo density (as a means for optimising grassland structure) for determining how many kangaroos should be culled. Following a workshop convened by the ACT Government in 2018, the management focus shifted to using grassland structure more directly to determine the kangaroo cull. To support this shift, additional research sharpened predictions for biomass growth in individual reserves: empirical data on grass growth and kangaroo offtake for different grass types was collected; the distributions of these grass types across the Kangaroo Management Unit areas was mapped (see [Section 3.2.2 Vegetation mapping](#)), and annual condition monitoring has been established in the mapped polygons (see [Section 3.2.6 Grass layer data](#)).

This focus shift - from using kangaroo density to using grassland structure to determine the cull is a significant advance in how the management of the grassy ecosystems is approached, but it is not captured in the 2017 Plan. The revised Plan will need to consolidate and clarify the thinking that has occurred over the past six years, which is currently scattered across multiple documents, including some that are not published. This is not a criticism – the situation reflects the real commitment of the ACT Government team to adaptive management, where new information is being used to drive improvements in management. But the revision to the Plan offers an opportunity to bring all the work together in a refreshed document.

Below, the Review considers the evidence underpinning the thresholds/targets used for kangaroo density, grassland structure/condition, and grazing sensitive species.

### **3.1.3.1 Kangaroo density targets**

The 2017 Plan establishes approximate target kangaroo densities for grassy ecosystems, based on an interactive population-pasture model for eastern grey kangaroos developed by Fletcher (2006a). Fletcher took an existing model with a solid pedigree that was developed by Caughley (1987), and adapted it for eastern grey kangaroos in temperate grassy ecosystems, using empirical data collected in the ACT during experiments designed for the purpose (Fig. 1). The model describes the interactions between:

- Pasture growth rate, which varies with
  - weather (increasing with rainfall, especially at higher temperatures)
  - herbage biomass
- Kangaroo food consumption (offtake), which varies with pasture availability
- Kangaroo population growth, which also varies with pasture availability

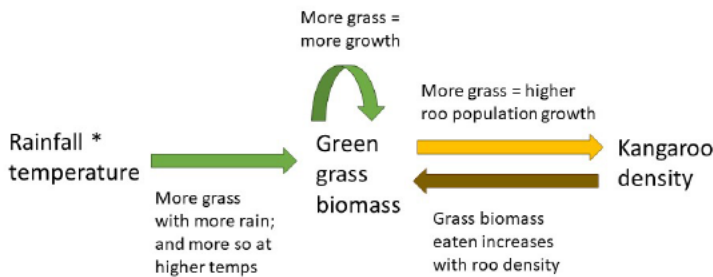


Fig. 1. the interactive kangaroo population-pasture model developed by Fletcher (2006a).

To help inform kangaroo management, Fletcher ran models to estimate herbage mass over time under different scenarios of kangaroo density. A key result of the model is that if densities are high (i.e., > 2 kangaroos/hectare), then density needs to be reduced to about 1 kangaroo/ha before the grass layer increases in biomass enough to support grazing-sensitive fauna species (see Figure 7 in Gordon et al. 2021). Independently, research carried out between the 2010 and 2017 Plans on some grazing sensitive species concluded that kangaroo densities somewhere between 0.4 and 1.2 per hectare should provide the right grassy structure for these species (see Table 4 in Section 3.8.3 of the 2017 Plan). The combination of the Fletcher model and the focal work on species led to a rule-of-thumb target density for grasslands of about 1 kangaroo per hectare, under normal conditions. As the canopy cover increases, the target kangaroo density declines commensurately because tree cover reduces the biomass of the grass layer. Target kangaroo densities are thus adjusted as follows:

- 1 kangaroo per hectare in grasslands (0-2% canopy)
- 0.9 kangaroos/ha in ~~open-grassy~~ woodlands (2-20% canopy)
- 0.5 kangaroos/ha in woodlands (20-50% canopy)
- 0.1 kangaroos/ha in forest/open forest (50 to >80% canopy).

Of course, these densities are ballpark figures – the optimal density at any place and time will depend on a combination of the weather, the grass species present, and many other factors. These issues are noted in the 2017 Plan and built into the last step of the Calculator (which allows for expert judgement to modify cull figures). However, the intent to use the target density of 1 kangaroo/hectare as only the starting point for estimating the cull, has been lost in some of the public discourse about kangaroo management.

### 3.1.3.2 Grass layer targets

The impacts of high-density kangaroo populations on other species in grassy ecosystems arises from what kangaroo grazing does to the grass layer, how that affects the resources (food, space and shelter) available to other species, and increases risks of damage to soil health and stability. The 2017 Plan and Conservation Culling Calculator focus attention on using kangaroo density as a proxy for grazing impacts on the grass layer. However, focussing on the condition of the grass layer itself is a more salient measure.

The Kangaroo Management Research Workshop in 2018 (Gordon and Snape 2019) brought together work on the grass structure preferences across a range of species, and recommended that herbage mass, or average grass height as a proxy for herbage mass, be kept in a 'safe operating zone' of 5-15 cm. (The upper threshold is noted as 5-12 cm in some documents). The safe operating zone thresholds were based on studies of plants, birds, reptiles, and invertebrates (Fig. 2). (e.g. Barton et al. 2011; Driscoll 2017; Howland et al. 2014; Howland et al. 2016a;

**Commented [SL21]:** Im not sure why

**Commented [WC22R21]:** I asked Mel and Brett about that early last year and it seems to be just a product of there being a bit of to-and-fro about what the top of the threshold should be (and having various draft docs). You will see in the draft herbage mass guidelines that the different grass types have different upper thresholds (but there is inconsistencies within that doc) and that is set in our mapping as well - in the mapping, the upper for Themeda communities is 15 cm and the upper for Tussock communities is 10cm, but the overall safe operating zone is being described as 5-15cm. We definitely do need to (where possible) make the docs consistent. Changing it won't make a difference to the current cull calcs because they are set to aim for grass height of 7cm, but it would change our evaluation of program success

**Commented [KM23R21]:** It may be possible to tailor our roo cull calcs to each reserve based on the most common grassland communities present and their varying upper threshold heights - e.g bumping it up a little higher than 7cm for reserves with loads of Themeda resulting in fewer roos where we want longer grass.

Howland *et al.* 2016b; Manning *et al.* 2013; McIntyre *et al.* 2015; McIntyre *et al.* 2019; Neave and Tanton 1989; Snape *et al.* 2018). They were also informed by pasture management studies, that recommend not allowing pasture biomass in these ecosystems to fall beneath the point at which soil health is compromised and erosion ensues (McIntyre 2005). These thresholds (rather than kangaroo density) have been used to determine target kangaroo densities and thus kangaroo culls since 2019.

One of the benefits from this adjusted perspective is that it allows managers to consider excessive herbage biomass within the same planning framework as low herbage because of overgrazing. Excessive herbage means the cull can be relaxed (if higher densities will reduce that biomass), or that another management action is in scope (e.g., ecological burns, slashing, or managed grazing by livestock animals to remove rank pasture). These other management actions can also improve palatability of thickly grassed areas for kangaroos, which may contribute to improving grassland health whilst allowing for higher numbers of kangaroos in the future.

### Research underpinning the grass layer targets

Herbage growth, which determines the level of grazing that can occur whilst maintaining the herbage within the safe operating zone, is affected by many abiotic and biotic factors (ACT Government 2023a). To improve the application of the safe operating thresholds to guide kangaroo management, new research was undertaken to:

- Determine the herbage growth rates and kangaroo offtake rates, across different grass types with varying kangaroo densities. This work was carried out during 2014-19 (Snape *et al.* 2018; Snape *et al.* 2021).
  - For each grass type, data were collected from 30 pairs of grazed/ungrazed plots, in remnant grassy ecosystems of at least 100 ha, and with kangaroo densities ranging from 0.4 to 6.6 kangaroos/ha. The sampled years include wet and dry years, so the models are considered 'average'.
  - Overall, offtake rate increases as grass growth increases; increases initially then decreases with the standing grass biomass (because less green pick is produced in thick grass, and the green pick is harder for kangaroos to access); and increases slightly with kangaroo density. However, there are important differences between pastures dominated by different grasses, relating to differences in their palatability, grazing tolerance, and life histories. For example, as kangaroo density increases, progressively more of kangaroo grass (*Themeda triandra*) and red-leg grass (*Bothriochloa macra*) (both native and palatable) are eaten, to the point where these grasses are almost absent at high kangaroo densities. In contrast, kangaroo density had little effect on the feed available in plots dominated by exotic wild oats (*Avena* spp.).
- To use this information in kangaroo management, the vegetation mapping was updated in 2018-19 (see section 3.2.3: [Vegetation mapping](#)) The lowland grassy ecosystem portions of each [Kangaroo Management Unit](#) were mapped into polygons according to 11 dominant grasses (ACT Government 2023a). For the purposes of using the thresholds, the 11 grasses are aggregated into three types: C4 kangaroo grass, C3 red-leg grass (native tussock), and exotic perennial (two types).

How the information on herbage growth for different grass types is combined with the updated vegetation mapping to guide target kangaroo densities for each Kangaroo Management Unit (and thus the cull) is reviewed at [3.2.9 Target Population Size](#).

### Considerations for future refinement of targets

Research has suggested that the heterogeneity of grass structure (not just the average biomass), at a variety of scales is important for maintaining grassy ecosystem health. For example, small patches of heavily grazed areas may have some positive effects on plant diversity at some scales (Snape *et al.* 2018; Vivian and Godfree 2014). At the other extreme, patches of thick, rank grass can provide refuge to small native animals from predators (Leahy *et al.* 2016; McGregor *et al.* 2015), and a more favourable microclimate during hot or dry conditions. Heterogenous grass heights at the scale of an individual animal's home range may be beneficial (Brown *et al.* 2011; Howland *et al.* 2016a) and can increase the species diversity, richness or abundance of plants and reptiles (Smith *et al.* 2018; Snape *et al.* 2018). The importance of heterogeneity in grassy ecosystems with large herbivores is a recurring pattern in the global as well as the Australian literature (e.g., Fischer *et al.* 2004; Fuhlendorf *et al.* 2009).

**Commented [SL24]:** I think this is correct - you map the lowland grassy ecosystems, and not, for eg, the closed woodlands on slopes?

**Commented [WC25R24]:** Correct, polygons don't cover woodland or forest.

**Commented [SL26]:** I cant reconcile the work of Snape (6 to 9 to 11 grass types, depending where you read), with the online mapping tool.... I think this is right, but can you confirm?

**Commented [WC27R26]:** You might have already spoken to Mel about this.... There are 2 separate things going on here. Firstly there's the polygon mapping. Then there's Mels growth models for individual grass species (11). See page 10 of the draft herbage mass guidelines - each polygon was mapped as one of 4 broad classifications. THEN when the monitoring is undertaken, in each plot the dominant grass species, % cover, % green, height is recorded in 10 quadrats. The most common dominant species across these quadrats is identified and then the growth model for that particular species is applied to calculate the target kangaroo number. So the 11 individual grass species models are used in the annual calculations but the polygons retain their broader classification. The difference between the numbers in Mels papers/reports and the 2023 advice report would just reflect the number of grass species models that had been developed at the time of publication, I think, I'll check. Hopefully that all makes sense!

The 2018 workshop report implies that grass structural heterogeneity at small scales is to be achieved by aiming for average grass heights of 5-15 cm. Grass height variability has been shown to vary with average grass height and grass type (Snape *et al.* 2018). There may be value in considering heterogeneity at medium and larger scales, such as the Kangaroo Management Unit, so patches of marsupial lawns and patches of thick grass are acceptable, if their spatial extent stays within thresholds (e.g., <30% for marsupial lawns, McIntyre 2005). The ACT Native Grassland Conservation Strategy and Action Plans also notes this type of heterogeneity as a target to aim for (ACT Government 2017a). The data that are already being collected during the grass layer monitoring (such as variability in the amount of bare ground, or of grass height, across sampling quadrats Snape *et al.* 2018) should be sufficient to set thresholds for meaningful heterogeneity metrics. As well as metrics relating to grass structure, heterogeneity targets could include more durable structural elements such as logs, shrubs, and rocks, which can affect plant and animal richness on very small scales (Barton *et al.* 2011; Manning *et al.* 2013; McDougall *et al.* 2016).

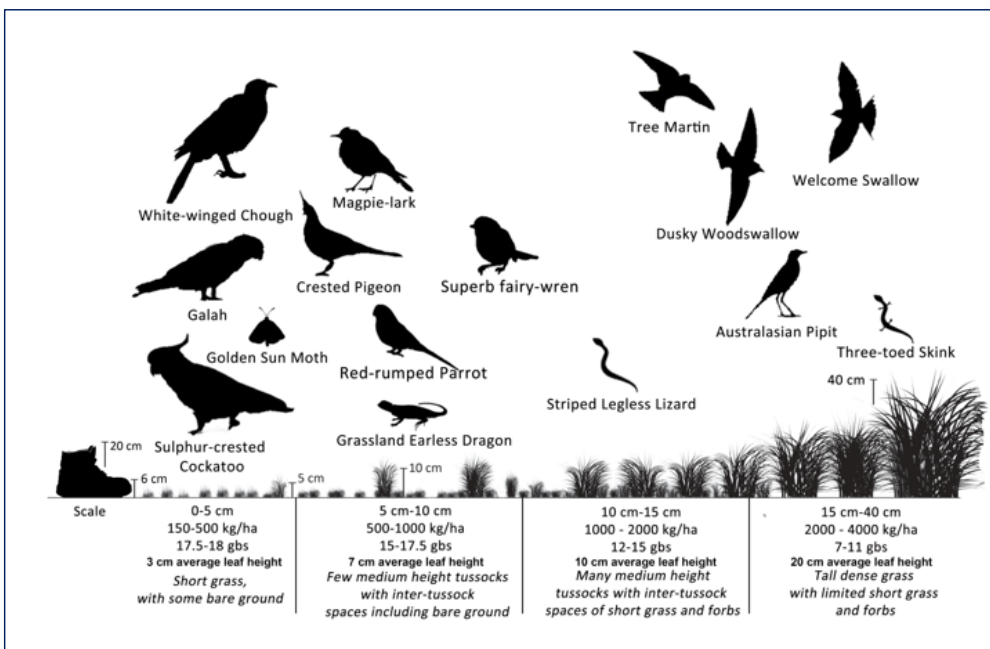


Fig. 2. Some species have preferences for specific grass structures, including some threatened species. Aiming for an intermediate structure, on average, with spatial heterogeneity in that structure, should provide suitable habitat for a wide range of species. (Figure by Brett Howland).

### 3.1.3.3 Grazing sensitive species targets

*There are no targets for grazing sensitive species in the current Plan. Instead, the focus has been on managing the grass layer to optimise habitat for these species, based on the results of focal research into grazing sensitive species. This is a potential weakness of the management program.*

Currently, there are no targets for grazing-sensitive species across the reserves. However, focal research has demonstrated the link between grass layer structure and species richness, and the presence of some grazing-sensitive species (e.g., Barton *et al.* 2011; Driscoll 2017; Howland *et al.* 2014; Howland *et al.* 2016a; Howland *et al.* 2016b; Manning *et al.* 2013; McIntyre *et al.* 2015; McIntyre *et al.* 2019; Neave and Tanton 1989; Snape *et al.*

2018). In addition, maintaining the grass layer thick enough to support water and nutrient infiltration and prevent erosion will maintain longer term ecosystem health for all species (McIntyre and Tongway 2005). Using grass layer structure as a proxy for habitat quality for fauna is therefore a reasonable approach.

Nevertheless, it would be ideal to include targets for the maintenance and recovery of grazing sensitive species in reserves with sustained grassy layer management. Managing grazing should benefit grazing sensitive species that are still present in the remnants, as long as their recovery isn't suppressed by other factors, such as high nutrient levels in the soil, or abundant weeds. At the very least, the program could have a target to retain grazing sensitive species in reserves where they currently exist.

Species that are mobile, such as birds, could respond to management by increasing in density, or by using reserves even in drought conditions, whereas in the past they may have been absent when the grass layer was too heavily grazed. However, less mobile species are unlikely to recolonise the isolated reserves if they have been extirpated. This, together with the land use history, may explain why a review of a subset of grassy ecosystem restoration projects found that passively waiting for species to recolonise and recover tends to have muted outcomes (Price *et al.* 2021).

Grazing sensitive plant and animal species have certainly been lost from some Canberra Nature Park reserves, because of the long history of degradation. One way to accelerate the grazing management outcomes and demonstrate the improved ecological health of the reserves would be to design a program to reintroduce grazing sensitive plants and animals into reserves where they occurred, or are suspected to have occurred, in the past (see [Section 3.5 Value-adding](#)). These could be a mix of threatened and non-threatened species, including culturally significant species for the Ngunnawal and other Traditional Owners. Once an initial analysis was undertaken to identify which species could be translocated into which reserves, it would be possible to set five and ten year targets for the program. These translocations would be considerably less expensive than the Mulligans Flat-Goorooyarroo Project, as they do not seek to exclude foxes and cats from a very large reintroduction area. They also offer the opportunity for substantial involvement from the Canberra Community, especially through the ParkCare groups. The urban expansion means that individuals of some grazing sensitive species are being moved already, usually into areas where populations of that species already exist, which is unlikely to result in a net conservation benefit for that species. Instead, moving these animals into a reserve where they might establish a new population, would be a better conservation outcome.

**Commented [WC28]:** Just a small number of threatened species and not from all development sites

#### 3.1.3.4 Fertility control target

*Fertility control is an option for reducing the population growth rate of small populations with limited immigration. It is a useful addition to the menu of control options. To be effective, a high enough proportion of females need to be sterilised so that recruitment from non-treated, fertile females balances mortality. The initial target proportion, based on a population growth model constructed from empirical data from ACT kangaroos, is approximately 70%, and seems reasonable as a starting point.*

**Commented [WC29]:** We do set site specific levels for each site from Jims model based on the actual target density we are trying to achieve at the site, but it's always around 70%

The ACT government has carried out and supported substantial research into developing a contraceptive approach for controlling kangaroo population growth, that can be delivered humanely, cost-effectively, and that lasts for a reasonable length of time. GonaCon is an immune-contraceptive fertility vaccine that causes infertility for several years, without affecting young that are already present (Wimpenny *et al.* 2021). The vaccine is administered by capturing, sedating and injecting the animal in the thigh (and ear tagging it for later identification). The vaccine can be injected remotely using a ~~frang~~ dart (Hampton *et al.* 2021), which would be preferable as it would reduce the chances of injury and death to the animal.

Fertility control is likely to be of greatest value in smaller populations where immigration and emigration are limited, and it could be a useful tool for situations where shooting kangaroos poses unacceptable safety concerns to people. It should also be cost-effective, as it removes the need for an annual shooting cull (Wimpenny 2022). Note that although it may prevent population growth, culling may still be required to bring the population down to target levels before the fertility control can be used effectively.

The initial target for fertility control, in populations where this is being used, is to treat approximately 70% of all females. This target is based on a model by Hone (see Figure 6 in ACT Government 2023a) which considers a

population at growth equilibrium (2.1 kangaroos/ha); a maximum theoretical growth rate of  $r = 0.55$ ; and a fecundity rate of 0.7 young per female per year. This seems a sensible starting point, and can be refined, if needed, in the future.

GonaCon has been used since 2022 at two KMUs (Mulligans Flat and Farrer Ridge), and a third KMU (Mulanggari) was added in 2023. The 2023 conservation advice reports that the required treatment level (70%) had still not been achieved at either Mulligans Flat nor Farrer Ridge. Its use may be extended to an additional five KMUs (Wimpenny 2022).

**Commented [WC30]:** We didn't do Muanggari last year due to operational constraints, we plan to start there this year. In 2023 we achieved the recommended number of kangaroos to treat at MFWS and FR. Monitoring indicates that we are pretty close to the desired % at Farrer Ridge, but a bit low still at MF. The recommendations are based on the average % of adult females observed across various ACT sites in the last ~ 8 years. I will start using site specific sex ratios to improve recommendations now we have a few years of data from these sites.

### Recommendations

- 3.1 The revised Plan (and edits to the Conservation Culling Calculator) should consider how to be very clear that grass layer structure and health is the critical attribute that affects many other species, that kangaroo density and culling targets are based on grass layer monitoring data, and thus the target kangaroo densities can vary between reserves and years depending on the condition of the reserve and the weather expected over the coming year.
- 3.2 The existing Plans tend to focus on the consequences of heavy kangaroo grazing, particularly during dry conditions. This focus is sensible if the main concern is recognising and preventing over-grazing. However, now that kangaroo populations have been reduced at many sites, the revised Plan could also explicitly consider the risks of light kangaroo grazing, leading to a thicker grassy layer, especially if this is sustained over years. This risk may vary between sites. If risks are material, and kangaroos either can't remove the herbage (because their density is low) or won't (because it is unpalatable) then this could trigger other management options (e.g., fire, managed livestock, mowing), but they should be implemented carefully and outcomes monitored. [see also recommendation 3.10]
- 3.3 Given the importance of heterogeneity in grass structure at small to larger scales, explore the scope for including heterogeneity metrics and targets in the grassland condition monitoring and reporting, based on the existing data being collected.

## 3.2 Implement and Monitor

The review considers the Implementation and Monitoring stages of the kangaroo management together because they are inseparable in the annual cycle of planning, implementation, and monitoring, particularly for the component of the Plan that focuses on managing environmental impacts from kangaroo grazing.

### 3.2.1 Summary of the annual work cycle

Annual workplans for reserves in the Canberra Nature Park are set out in annual 'Conservation Advices'. The workplan is iteratively and tightly based on extensive monitoring data and other contextual information, so the Review considers these steps together.

- The objectives for kangaroo management are set for spatially defined operational areas called **Kangaroo Management Units (KMUs)**.
- Kangaroo management in each KMU may include direct actions (culling, fertility control (since 2022)), and/or complementary actions that manipulate grassland attributes directly and thus the kangaroo population indirectly (ecological burns, slashing, managed livestock grazing, physical exclusion).
- The management actions are informed by data including:
  - Kangaroo population monitoring
  - Predicted kangaroo population growth over the next year
  - Grassland monitoring and predicted herbage biomass gain
- If a cull is planned, the number to be culled is determined, using the information listed above, in a formal process set out in the [Conservation Cull Calculator](#), and based on current kangaroo population size and predicted growth; the amount of herbage available given the target herbage biomass; plus other contextual factors. These factors include considering road kill rates in the KMU, or the presence of

**Commented [WC31]:** These are not used to adjust cull calculations but are included in the reports as context and changes in roadkill rates can sometimes help to explain unexpected changes in population growth

threatened species with narrow requirements for grassy layer structure, or other factors. It is a crucial step in the cull calculations.

- Data from previous years monitoring and operations are available in each year's conservation advice, to show how the workplan and culling targets are arrived at.
- The annual workplan across all reserves is prioritised.

For other land managed for environmental outcomes

- The ACT Government staff may assist with the design, conduct and/or analysis of the kangaroo population monitoring, and grassland condition monitoring. They may provide advice on an appropriate cull target, based partly on the kangaroo population estimates, and grassland condition metrics if these are available. At some sites, the ACT Government assists with monitoring of threatened species.
- The extent of the assistance provided by the ACT Government depends partly on the conservation significance of the site (e.g., more help if threatened species present).

Below, the evidence used in these steps is reviewed.

### 3.2.2 Kangaroo Management Units

*The delineation of Kangaroo Management Units – areas within which kangaroos are reasonably sedentary – almost certainly improves managers' abilities to track and manage populations of kangaroos.*

A KMU is an area with one kangaroo population, because it has boundaries that constrain kangaroo movement, such as suburban edges or busy roads. Each KMU has at least one nature reserve, as well as other land used by kangaroos and managed by other landholders. Government staff or contractors are responsible for a proportion of the overall cull that is determined by the proportion of the KMU that is reserve (overall, about two-thirds of the KMUs are reserves). The other landholders are responsible for the balance of the cull. The KMU approach probably introduces some operational complexity, if substantial proportions of the cull for a KMU are the responsibility of a private landholder. Nevertheless, KMUs are an important innovation: by considering kangaroo populations within KMUs rather than solely in the reserves, the population density estimates, cull targets and associated monitoring are all more accurate and meaningful.

**Commented [WC32]:** Yes! Cull targets for rural lands are different to conservation lands and other landholders don't have to cull if they don't want to.

The delineation of KMUs has been informed by studies of kangaroo movement using radiotelemetry, and evidence of stability/instability in population size from repeated surveys (ACT government, unpublished data, Henderson *et al.* 2018; Smith 2018; Viggers and Hearn 2005). A trial to evaluate the efficacy of culling kangaroos at the sub-KMU scale showed that considering the population at the KMU scale was more likely to be effective (Pulsford and Snape 2019). The approach relies on assuming that kangaroos are reasonably sedentary within the KMU boundaries. This assumption is based on behavioural studies, including some done in the ACT, that show site fidelity by maternal-offspring groups and wider-ranging movements by males (reviewed in, Herbert *et al.* 2021). Given the fluid nature of kangaroo social organisation, and that they use home ranges but are not territorial, it is possible that individuals move short distances to exploit resources that become available (e.g. Wiggins *et al.* 2010), and that males move further seeking mates (Smith 2018). This seems to be borne out by genetic studies which show weak population genetic structuring or high levels of gene flow at regional scales (Brunton *et al.* 2022; Zenger *et al.* 2003). Nevertheless, as a planning instrument, KMUs almost certainly improve managers' abilities to track and manage populations of kangaroos.

### 3.2.3 Vegetation mapping

*Two types of vegetation mapping are used to describe vegetation and thus inform kangaroo management. Satellite imagery was used to map vegetation across about a third of the ACT, including all urban and peri-urban bushland, into one of five classes, from open grassland to forest. The grass layer biomass, and thus kangaroo densities, vary inversely with canopy cover. This mapping can be used as a guide for determining coarse target kangaroo densities. Within the lowland grassy ecosystems of the KMUs, a more detailed mapping of the grass layer carried out in 2018-19 is improving estimates of herbage growth, offtake rates, and thus sustainable kangaroo densities in these mapped areas. The vegetation mapping helps decision-making and contributes to effectiveness.*

Kangaroo densities vary across grasslands, woodlands, and forests, because the amount of grass biomass is inversely related to the canopy cover. Any measures of, or targets for, kangaroo density in the KMUs therefore need to consider the balance of vegetation types. The vegetation was mapped initially using satellite imagery (Wimpenny *et al.* 2015). This mapping classed bushland areas into one of five structural classes based on tree canopy cover (grassland: 0-2% tree canopy; open woodland: 2-20%; woodland: 20-50%; open forest: 50-80%; forest: >80%).

More recently, the KMUs have been more finely mapped into 'management polygons', according to their dominant perennial grass type (C4 kangaroo grass, C3 red-leg grass (native tussock), ~~and~~ exotic perennial with kangaroo grass and exotic perennial with native tussock) (ACT Government 2023a). This adaptation of the vegetation mapping ~~is used in the calculations for the kangaroo cull in each KMU, and it also~~ underpins stratification of the sampling for the grassy layer structure and condition monitoring which is used in the calculations for the kangaroo cull in each KMU.

Commented [SL33]: Is this right?

Commented [KM34R33]: I've modified to the four classes of our herbage mass monitoring units.

### 3.2.4 Kangaroo population monitoring

*The kangaroo population monitoring is undertaken using direct counts, sweep counts, and distance sampling. The population estimation is carried out immediately before the culling season, so the data used to inform cull targets are current. Evidence that the population estimations are sound include 1) these methods are well-established in the scientific literature; 2) the distance sampling transects are spatially well-designed, carried out carefully, and are long enough to produce estimates with reasonable precision; 3) in trials the different methods have been shown to produce comparable population estimates; 4) for most KMUs, the annual count and cull data interleave in a coherent manner; and 5) in a sample of KMUs, the annual population estimates and population growth predictions are well-matched.*

Kangaroo population size is estimated separately for each KMU. Population estimations are carried out between ~~December~~ to ~~February~~ March, not long before the culling season starts in March. This is a recent procedural adaptation; previously counts were carried out between April to June, just after culls, which meant that 10-12 months elapsed between the count and the next cull (Gordon *et al.* 2021).

Commented [WC35]: The culling program is usually undertaken later in the season - May/June/July

The approach for monitoring kangaroo populations was outlined initially in Appendix 1 of the 2010 and 2017 Plans. Monitoring methods used in Canberra Nature Park since 2009 have included:

- Direct Counts for small areas.
- Sweep Counts for larger areas.
  - For both direct and sweep counts, the area is counted at least twice, with those counts averaged. If the counts are very different (i.e. > 10% away from the average), then another count is done. The three counts are either averaged, or if one count differs substantially from the other two, it may be excluded.
- Distance sampling along walked line transects, with ~44 km walked per reserve, aiming to achieve a coefficient of variation less than 15% at 'average' kangaroo densities for the ACT (ACT Government undated; Coulson *et al.* 2021). Transects are parallel, running NW-SE to avoid being blinded by morning sun, and transects surveyed on any one day are at least 600 m apart. The population density estimation is based on a detection function, which describes that detecting kangaroos far off the transect midline is harder than detecting kangaroos close to the transect midline. Bearings and distances of kangaroos off the transect line are determined using a rangefinder. Post survey, the data in the KMU are stratified by vegetation type (ACT Government undated).
- Faecal Pellet Counts (Coulson *et al.* 2021). Quadrats that have been previously cleared of pellets are surveyed after a period of time. Such counts are more accurate when the KMU is stratified by ecosystem type.

Formatted

These are all well-established survey methods for estimating kangaroo population size or density (reviewed in, Coulson *et al.* 2021). The ACT government has also compared the estimates produced by differing methods, and found them to be comparable, but concluded the pellet counts could be less reliable (ACT Government undated). As a result, pellet counts are no longer used, and distance sampling has increased. Robust population estimates using distance sampling requires that three assumptions be met: kangaroos on the transect line are not missed and have a detectability of 1 (which should be fine in grassy ecosystems with good visibility); kangaroos will move

Commented [WC36]: Also because they are very resource intensive and there can be issues if it rains between clearing and counting plots

away from the transect rather than along it (if this happens, the observer should usually notice it and avoid double counting); kangaroos do not move before they are detected and recorded by the observer (not usually a problem with habituated populations, and can be noticed if the detection function suggests that kangaroos have higher detectability away from the midline of the transect than on the midline).

In the 2023 conservation advice (ACT Government 2023a), the kangaroo population estimates for 16 KMUs are presented. Two were based on direct counts, two on sweep counts, and the remaining 12 on distance sampling. Of the latter, the coefficient of variation was less than 25% in 10 KMUs. The conservation advice also contains maps showing the transects walked in each KMU, and their scheduling (to avoid counting the same kangaroos on adjacent transects). The advice also presents the data (as available, from 2009) on each year's population density estimate, the cull achieved, and the projected population increase for the following year. In some KMUs, the projected population increase matches the following year's density estimate quite consistently (e.g., Crace, Gundagerra), in others there is less consistency (e.g., Dunlop). Presumably these inter-KMU differences are partly related to the potential for kangaroo movement into and out of the KMU. Nevertheless, the fact that the combination of each year's population estimates with the culls achieved are mostly internally coherent suggests the population estimation is working adequately.

#### Recommendation

3.4 Novel approaches for estimating density are being trialled elsewhere, such as drone-based visual or thermal imaging. Although there is no need to change density estimation methods, it's always worth keeping an eye on alternative approaches in case they are useful in certain circumstances.

**Commented [WC37]:** Yes, we have done a few trials here in the ACT. See page 22 in this report for a short summary: [https://www.environment.act.gov.au/\\_data/assets/pdf\\_file/0004/1687792/biodiversity-research-and-monitoring-program-implementation-report-2017-19.pdf](https://www.environment.act.gov.au/_data/assets/pdf_file/0004/1687792/biodiversity-research-and-monitoring-program-implementation-report-2017-19.pdf). We have been chatting to the NSW Wildlife Drone Hub too who want to use ACT sites to test their new method for kangaroos

#### 3.2.5 Kangaroo population growth predictions

*The kangaroo population growth predictions are based on using empirical data to describe the relationship between one year's population density and the next. The population growth equations were developed with one set of empirical data, then validated with another set of empirical data. The population growth predictions do not incorporate the influences of inter year variation in food availability, nor mortality (caused by adverse winter weather and road collisions), but they nevertheless perform well, predicting within the 95% confidence band of the following year's density most of the time.*

Each year's cull aims to remove kangaroos so that the population in the KMU in the middle of the coming year is the ideal size. This means the cull needs to account for the potential population increase through the year. Fecundity in female kangaroos is high each year (Herbert *et al.* 2021), but recruitment of juveniles is variable, with subadults (and older animals, Bergeron *et al.* 2023) dying when food is limiting, or weather is adverse (Juillard and Ramp 2022; Portas and Snape 2018). Thus, kangaroo growth rates are variable; growth rates of up to 40% per annum have been recorded in the ACT (see Table 1 in Gordon *et al.* 2021), although rates from 5-15% are more common.

As well as varying with food availability and weather, the population growth of kangaroos ( $r$ ) is density dependent (i.e., decreasing as population density increases). The relationship between the current density and the growth rate has been estimated using empirical data from the Canberra Nature Park reserves, as:

$$r = 0.317 - 0.151 \times N_t \text{ (where } N_t \text{ is the starting density)}$$

The population growth ( $r$ ) is used to predict the next year's population density using the logistic equation:

$$N_{t+1} = N_t \times e^r$$

The predictions for population density have been validated against empirical data (Hone 2022, cited in the 2023 conservation advice, and Hone and Snape 2024).

Kangaroo population growth will depend not only on the starting density, but also on the weather, the rate of road collisions (Herbert *et al.* 2021), as well as the grass type, standing biomass, and therefore ~~therefore~~ the amount of

green herbage available (Snape *et al.* 2018; Snape *et al.* 2021). For example, the kangaroo population at Farrer Ridge declined from 3.4 to 1.5 kangaroos/ha between 2015-19 without culling, and despite high female fecundity, because of drought conditions that reduced food availability (ACT unpublished data in Herbert *et al.* 2021).

A future iteration of the population growth predictions could possibly incorporate these complexities, especially the influence of food availability on population growth (e.g. Fletcher 2006a), given that food availability has a strong effect on subadults survival (Fletcher 2006b; Portas and Snape 2018) but the current approach is performing well under 'average' conditions, with predicted densities falling within the 95% confidence interval of nine out of 11 populations, and with the remaining two being one underestimate and one overestimate (Hone and Snape 2024).

#### Recommendation

3.5 The population growth predictions may be improved by considering the effect of predicted weather, grass type and standing biomass (especially in years of low rainfall when grass growth is low, and subadult mortality is expected), and the mortality from roads bordering the KMU, but in the meantime the current approach performs well.

#### 3.2.6 Grass layer data

Grass layer composition and structure are measured in the mapped management polygons to track changes over time, and to inform the calculations of the kangaroo cull targets for each KMU. Dominant grass species, grass height, the percentage that is green, and the percentage cover, are combined for use in the calculations for the target kangaroo density. Finer-grained data on grass species, thatch depth, and ground cover metrics are being collected, but are not yet used in reporting.

The pasture growth and offtake relationships with kangaroo density have been considered for dominant grass types within each KMU separately since 2019. This refinement should substantially improve the ability of managers to maintain the grass layer in the optimum range.

To measure the grass layer structure and condition, sampling occurs in spring and summer (before the culling season) within the management polygons (areas dominated by one of ~~four~~ three dominant perennial grass types (C4 kangaroo grass, C3 red-leg grass (native tussock), exotic perennial with themeda, and exotic perennial with native tussock). Each polygon has two permanent survey plots. A survey plot is an 11m radius circle.

- Ten 1m<sup>2</sup> quadrats are randomly placed within the 11.3m radius circle. Within the quadrats, the average grass height, dominant grass species, and the percentage of grass that is green (indicates palatability, productivity) is recorded. This information is used to inform the cull targets for the KMU (see [Section 3.2.8](#)).
- Within the circle, a step point survey (75 random steps) is carried out, and the vegetation at the toe-point is classed into one of 13 groups (native C4, native C3, native, native forb, cryptogram, rock, leaf litter, thatch, dead forb, bare ground, exotic forb, annual grass, exotic perennial grass). This information enables changes in composition to be detected over time (Snape *et al.* 2018).

Much of the data collected during the annual monitoring are not being used routinely in reporting, presumably because data exploration is still underway. The grass layer monitoring data are gathered from over 700 plots each year (ACT Government, pers. comm.). This is a very large dataset, and entails considerable human resources to collect. Completing any data exploration, with a view to rationalising the collection effort, could be substantially labour-saving. In addition, it would be worth considering whether a rapid assessment approach for key variables might be possible, so that the grass layer monitoring can be carried out more quickly, at least at a subset of sites.

#### Recommendations

3.6 Explore the value of all the data currently being collected during grass layer monitoring, and rationalise collection to winnow out data of limited value.

3.7 Consider the value of a rapid assessment approach to estimate key grass layer metrics, in order to save time and effort, and/or monitor a wider range of sites.

**Commented [WC38]:** Polygons that have too much thatch are marked on the maps in the advice reports

**Commented [SL39]:** Is this right?

**Commented [KM40R39]:** I've modified, as above.

**Commented [SL41]:** And cover? Is % cover recorded?

**Commented [KM42R41]:** % cover for the plot is recorded during the step point survey. The % 'grass cover' (any type of grass) is what is used in the analysis. Rather than only taking the specific % cover of the type of grass that is dominant in the plot, all the steps that are grass (of any type) are summed to give the % cover which is then interpreted as the % cover of the dominant species for the purpose of calculations. Whilst one may think it would be better to only apply the calcs to the %cover that is the dominant species, you'd then be ignoring potential feed from cover of other grasses.

**Commented [WC43]:** As we chatted about the other week, some of this monitoring data is used for purposes other than kangaroos. At some point we will look at the condition data in relation to effectiveness of kangaroo management

**Commented [WC44]:** Could do this on additional sites (eg rural lands?)

### 3.2.7 Other information that can be used to adjust the cull targets

Other information used to adjust the cull targets include the predicted weather, mortality from roads, whether females have been contracepted, and other contextual information.

The cull targets can be adjusted using:

- Information about the weather outlooks over the coming year. This can be used in a qualitative way to moderate expectations about herbage growth, and thus adjust the cull targets.
- Mortality from vehicle collisions on roads. Large numbers of kangaroos die from collisions each year. The toll is male-biased, and spatially dynamic (Dunne and Doran 2021). However, the narrative in the conservation advice suggests that managers use collision data to infer movement between KMUs, but they do not use the data to adjust the cull targets.
- The proportion of females treated with fertility vaccine (for KMUs where this option is in place).
- Whether other landholders in the KMU are likely to carry out culling on their land.

### 3.2.8 Conservation Culling Calculator

The Conservation Culling Calculator sets out the logic for calculating the number of kangaroos to be culled in an area, to reach kangaroo densities that are optimal for ecosystem health. The cull is the difference between the target number of kangaroos and the current population, making allowance for the population growth expected in the coming year, and allowing for target adjustment based on expert consideration of other factors. Initially, the size of the target population was guided by Fletcher's interactive population-pasture growth model outlined in the 2010 Plan. More recently, the target population size has been mostly determined using data directly from the grass layer monitoring in the management polygons, with Fletcher's model still used for areas other than the management polygons. This adaptation is a significant advance because it bases the cull targets directly on the structure of the grass layer, and allows kangaroo densities to vary. Ideally, it would be further improved by more formally incorporating the effects of the predicted weather over the coming year on grass growth.

The (A) target number of kangaroos to remain after culling is subtracted from (B) the current population, making allowance for (C) population growth in the interim to the next cull. The three components of this formula are explained in the following (A to C).

- The target population size for the KMU.
  - This was initially based on the size of the KMU and the relative proportions of different [grassy ecosystems with differing capacity to support kangaroos](#): 1 kangaroo per hectare in grasslands; 0.9 kangaroos/ha in grassy woodlands; 0.5 kangaroos/ha in woodlands; 0.1 kangaroos/ha in forest/open forest. The [Ecosystem mapping](#) is based on satellite image analysis (Wimpenny *et al.* 2015).
  - From 2019, the target population size for the lowland grassy ecosystem portions of the KMU has been based on estimating how many kangaroos can be supported in that KMU given the grass types and herbage mass available, to keep the herbage within the grass height targets. See [3.2.8.1 Target population size](#) just below for how this is calculated.
- The current population size of kangaroos. This is determined by [on-ground surveys](#).
- The estimated population growth rate for that KMU, which is based on the [population growth model](#), with 'manual' adjustments made to account for weather predictions, grass availability, sources of mortality (including vehicle collisions), likely rate of immigration/emigration.

Expert ecological judgement is used to adjust the Calculator figures by considering site-specific management requirements (such as the presence of a threatened species with narrow herbage needs); or other management interventions (such as ecological burns, or managed livestock burning). In addition, the advent of female contraceptive treatment since 2022 in two KMUs (~~increasing to three in 2023~~) can cause the cull target to be

**Commented [WC45]:** The weather outlooks haven't been used to adjust the actual cull numbers in recent years because they are not that reliable, but they are used in a less formal way of presenting expectations for coming years and for prioritising sites from an operational perspective (eg last year the ops team decided to go ahead with a lower priority, small cull so that we could stay on top of another site because 2024 was expected to be a big cull year because it was going to get dry again).

**Commented [SL46]:** Is this correct?

**Commented [KM47R46]:** Yes, I think so.

**Commented [WC48R46]:** yes

**Commented [WC49]:** As noted somewhere above, we haven't been combining the models, under the current method, areas outside the mapped polygons get a target density of zero kangaroos. Easy for us to combine though.

**Commented [WC50]:** The way this is described here is fine and correct, but just FYI, because according to the plan we HAVE to use the Conservation Culling Calculator, in the advice report we calculate the target density based on the Fletcher formula and state this is the long-term average, then we do the HM adjusted target density under the "expert ecological judgement" step

**Commented [KM51]:** Need to check with Claire, if this is so my comment above is incorrect.

**Commented [WC52R51]:** We don't adjust the population growth allowance for weather or grass, we do adjust it for sites that have experienced high growth rates in the past and don't seem to fit the model (eg fenced areas where mortality (from predators or cars) is low or more connected sites where there seems to be more immigration. In these cases we set the growth rate to rmax. And also starting last year I adjusted for fertility control

adjusted down. This flexibility, built into the Calculator, is critical for allowing the annual implementation to adapt as new evidence becomes available.

### 3.2.8.1 Target population size

For areas with the satellite-based vegetation mapping, the target densities (before adjustment using expert judgement) are estimated to vary proportionately with the canopy cover and thus grass biomass. Thus, target kangaroo density in grassland is 1/ha; in open woodlands it is 0.9/ha; in woodlands it is 0.5/ha; in open forest it is 0.1/ha.

For KMUs with management polygon mapping into dominant grass types (C3 kangaroo grass, C4 red-leg grass, exotic perennial), target kangaroo densities are calculated using the polygons' grass layer data. The information on target densities for multiple polygons (of given areas) within one KMU are combined to reach the target population size (and density) for the entire KMU.

Management polygon mapping may cover only part of a KMUs; in these cases the target densities from the original population-pasture interactive model are used elsewhere. In practice, these areas outside the management polygons will probably contain a relatively small proportion of the overall kangaroo population, as they will be the more wooded areas, with less grass available.

Managers can manipulate the change in grass layer biomass over the coming year (increasing or decreasing the biomass) by manipulating the number of kangaroos. However, the relationships between kangaroo density and biomass change are complicated because kangaroo offtake rates vary with grass type, the initial biomass, the annual growth rate, and even kangaroo density itself; annual grass growth also varies with grass type, and initial biomass (Snape *et al.* 2018; Snape *et al.* 2021). Target kangaroo densities are therefore calculated separately for each management polygon, based on data for the grass layer from that polygon, then combined across the KMU, as follows:

1. For every management polygon, calculate the Total Food Available in the year

Total Food Available = the difference between the current and the target Herbage Mass + Anticipated Annual Growth

where

- Herbage Mass is based on the Average grass height, the % Green herbage, the % Cover, and the Dominant grass species

and

- Anticipated Annual Growth (annual change in herbage mass) is based on the Average grass height & Dominant grass species for both spring and autumn growth (note that growth in autumn is mostly negative)

2. For every management polygon, calculate the anticipated annual per capita offtake (offtake is how much a kangaroo eats per hectare, and it varies with Dominant grass species, Herbage Mass and Season)

- Annual offtake: Spring offtake and Autumn offtake
  - Spring offtake: is based on Dominant species, and Herbage Mass and Spring Growth
  - Autumn offtake: is based on Dominant species, and Herbage Mass and Autumn Growth

3. For each management polygon, calculate the target kangaroo density:

- Total Food Available / per capita offtake

The parameters for herbage growth and offtake used in these calculations are based on empirical data covering years of varying rainfall, and are considered 'average' values suitable for years with average weather. If conditions are very dry, or very wet, the anticipated herbage growth could vary substantially from the actual growth in the year following the cull, but there will not be another opportunity to adjust the kangaroo population size. For

**Commented [WC53]:** We also set some limits on how low or high we will let a population get. In recent years we have set the upper limit to 2.1EGK/ha (the ecological carrying capacity based on Jims work). This is so the population doesn't get too large in wet years for us to feasibly cull down again if it becomes dryer the next year. We set the lower limit to the number that will allow the population to grow to the average long term density (fletcher model) in 1-2 years. In some of our really overgrazed sites the grass growth models have recommended really low densities for some sites in some years that may put the population at risk from low genetic diversity and stochastic events.

**Commented [KM54]:** Claire made a comment about this above. In KMUs with management polygon mapping, the target density outside those polygons is currently set to '0'. However, we're considering changing the target density for non-polygon areas to reflect target densities based on canopy cover as you say here.

**Commented [SL55]:** Correct?

**Commented [KM56R55]:** Yep, sounds right.

**Commented [WC57R55]:** yep

**Commented [SL58]:** There's an awkwardness in this calc which uses 4 bits of input data vs the grass layer target which is just about grass height

**Commented [KM59R58]:** I think the awkwardness relates to trying to figure out roo food from height measurements, with a calculated herbage mass as an intermediate step. Not sure though.

example, if conditions turn out to be wetter than average, the post-cull population could be smaller than ideal and grass could exceed the height thresholds. If conditions are drier, the post-cull population could be too large, and grass could be lower than the height threshold, but follow up culls outside the culling season are not possible.

Alternative management options such as planned burns, slashing, using a managed livestock herd for a short period, could be used to reduce grass biomass (see [Section 3.2.11 Complementary actions](#)). To prevent damaging levels of grazing when grass heights are too low, physical exclusion from small areas using fencing and logs can be used, noting these are only effective at small scales (Manning *et al.* 2013; McDougall *et al.* 2016).

To be effective, these alternative measures would need to be used rapidly and flexibly; it was not clear to the Review whether the planning and triggers for this are in place.

Herbage growth in temperate grassy ecosystems is strongly affected by temperature and rainfall as well as by soil type (Cullen *et al.* 2008; Fletcher 2006a). Given the potential consequences to the grass layer when actual rainfall conditions deviate markedly from average, it would be ideal to incorporate weather predictions for the coming year. At present, the target population is adjusted 'manually' using judgement, and climate outlooks from the Bureau of Meteorology. Potentially this step could be formalised, after collecting data on herbage growth, for each of the dominant grass types, under conditions of varying rainfall and temperature. Alternatively, it may be possible to adapt existing models used to manage livestock stocking rates on different pasture grasses, for use in kangaroo management (see Alcock, D. in, Gordon and Snape 2019). Perhaps this step can be approximated in the meantime by incorporating the rainfall-temperature influences on herbage biomass from the Fletcher model.

#### Recommendation

**3.8 Improve the current approach to estimating target kangaroo density by incorporating the effects of the coming year's weather into herbage response, either using data on how herbage growth of the main grass types is modified by variation in rainfall and temperature, or by using the rainfall-temperature-herbage growth relationships measured by Fletcher (2006).**

#### 3.2.9 Prioritisation of management actions

*The annual conservation advice ranks KMUs for annual culls, based on a prioritisation framework that considers the extent of nationally endangered ecosystems, the presence of threatened species and their sensitivity to grazing levels, the strategic conservation importance of the site (e.g. its role in landscape connectivity), and the level of prior/ongoing investment at the site. Having a transparent mechanism for prioritising culls is very useful, because it lays out the values that the kangaroo management seeks to protect, and the factors that managers must consider when deciding where and how to allocate effort.*

The framework is a guide rather than a hand-and-fast decision tool, which seems appropriate. Some KMUs with low scores do have culls in place (e.g., Aranda-Painter), and conversely, some reserves with high prioritisation scores have lacked culls (e.g., Mt Taylor). Conversations with ACT Government staff indicate these deviations are often about operational feasibility.

If the recommendation to develop a reintroduction program for grazing sensitive species is accepted ([Section 3.5 Value-adding](#)), then the framework could add consideration of the potential suitability of a KMU for translocating priority species, so that reserves that currently lack such species can be prioritised for grazing management, so their condition is optimised for future translocations.

#### Recommendation

**3.9 Include the potential suitability of the reserve to receive a (future) translocation of a grazing sensitive threatened species as part of the prioritisation framework.**

#### 3.2.10 Culling operation

**Commented [SL60]:** Can update this if there is info available.

**Commented [WC61R60]:** We need to 'reinvigorate' the Herbage Mass Working Group. The intention was that this group would oversee the planning for all types of herbage mass management. Things are still happening, but probably not in the most holistic and effective way (eg Brett has a risk tool which identifies areas to manage each year using different methods but I'm not sure how this is actually being fed into planning processes). Agree that rapid and flexible are really important here. Fire planning is definitely not that. See additional comments in 3.2.11

**Commented [SL62]:** Talk to Mel Snape

**Commented [WC63]:** Yes, we have been talking about updating this framework and possibly including operational feasibility in it, rather than it being considered at a later stage.

The culling operation is conducted by contracted professional shooters and trained ACT Government staff according to the 'National Code of Practice for the Humane Shooting of Kangaroos and Wallabies for Non-commercial Purposes' (NRMCC 2008), which was adopted in the ACT from March 2014. This Code deals with killing kangaroos (adults and young) for non-commercial purposes such as conservation management or compassionate euthanasia.

Further commentary on the conduct of culling, and recommendations, are provided at [Section 4.2.2 Culling operation](#) (on rural lands), and [Section 6.1.1 Kangaroo welfare during culling](#).

### 3.2.11 Complementary actions for maintaining grassy ecosystem health

The 2017 Plan outlines actions to manipulate grazing in small areas, other than culling. Grazing can be excluded by temporary fencing, big logs, and even carcasses. Grass biomass can be quickly reduced by fire, slashing, or managed livestock. These are valuable options for fine tuning the biomass of the grass layer, but our knowledge of their impacts are variable.

The 2017 Plan, and the annual Conservation Advices consider managing kangaroo grazing as the principle way of influencing the grass layer structure. At times, complementary actions may be needed. This could happen if predictions about the next years kangaroo population growth turn out to be wrong (e.g., because the weather was unexpected, or road mortality deviated from average), or because a planned cull was not completed.

To exclude further grazing and retain grass biomass, options using temporary fencing, rocks, coarse woody debris or even carcasses to exclude grazing from small areas, and create micro niches for particular species (Barton *et al.* 2011; Barton *et al.* 2016; Goldin and Hutchinson 2013; Manning *et al.* 2013; McDougall *et al.* 2016; McIntyre *et al.* 2010). These are essentially variations of a mini safe haven concept (Smith *et al.* 2023). If grass biomass is higher than ideal, and kangaroos cannot, or will not graze it down, biomass can be removed using prescribed burns; slashing/mowing; or corralling livestock in an area so they graze the biomass down quickly (Mavromihalis *et al.* 2013; Morgan 2015; Smith *et al.* 2018).

These options of course need to be used carefully. First, they tend to interact with kangaroo grazing. For example, heavy grazing can reduce the ability of the grass layer to carry fire; and fire can be used to increase the palatability of grassy patches that kangaroos are avoiding, either because the patch is too thick and rank, or because it is dominated by a grass species that is only edible when young (Foster *et al.* 2020; Foster *et al.* 2014; Legge *et al.* 2019; Meers and Adams 2003). Second, the options have differing propensity to encourage weed spread; different advantages and disadvantages for native plants with contrasting life history and competitive traits; and pose different risks to the soil surface. For example, managed livestock grazing can trample habitat and compact the soil surface, and livestock will also selectively graze more palatable species. Repeated slashing will disadvantage taller species and increase the risk of introducing new weed species carried on the machinery. Finally, the history of the site is likely to affect the response to management intervention (Dorrrough *et al.* 2006). For example, managed livestock grazing should probably not be used at sites with a limited grazing history, as these sites will retain palatable species that livestock have selectively removed from elsewhere (Dorrrough *et al.* 2004; Morgan 2015).

Although it is clear from the annual Conservation Advices that these complementary actions are being used, the Reviewer is not aware of the spatial extent of these actions, or of their outcomes. Note that some actions, especially the use of managed livestock grazing, are perplexing to many members of the public, who query why kangaroos are killed, then heavy hooved cattle are brought in to the same reserve.

#### Recommendation

**3.10 Continue using/trialling these complementary actions, ensuring that risks are appropriately considered each occasion, and that the actions are carried out so that knowledge is gained to optimise their ongoing use.**

[see also recommendation 3.2]

**Commented [SL64]:** Can update this if there is information available for me to look at.

**Commented [WC65R64]:** Actions that are undertaken for fuel management (grazing, slashing, burns, physical removal) are included in the annual Bushfire Operations Plan <https://www.environment.act.gov.au/ACT-parks-conservation/bushfire-management/fire-management-policies-and-plans>. The BOP also includes 'ecological' burns (done for ecological reasons rather than for fuel management to protect life and property). These plans are locked in well before the beginning of the year so there is no flexibility for adding new items to the plan during the year (can not do things though if conditions change or are not right).

Working towards a Ngunnawal led burning program might be a way to get more immediate and reactive burns done. There is some work happening in this space at the moment but its early days.

Rangers do have reserve plans that detail ecological grazing and other actions but I don't think these are collated into an overall plan at this stage. We check in with the rangers when we are formulating the cull advice to see what other management programs (eg pests, weeds, grazing, slashing) they have planned for the year so we can consider those if necessary. Grazing is usually done in the weedy bits that kangaroos wont touch.

### 3.3 Evaluate and Adapt

The Review considers the evaluate and adapt components of the adaptive management cycle together, because the Kangaroo Management Program has integrated these components very closely.

*The 2017 Plan does not set out a reporting nor evaluation schedule. However, reporting and evaluation have occurred to a very high standard throughout the life of the Plan, and much of the information collected has been subject to peer-review via the publishing process of scientific journals. The 2017 Plan was informed by a very large amount of research and monitoring data. The implementation of the Plan has been accompanied by a thorough program of prioritised research and monitoring. The data generated during the life of the Plan have been soundly analysed, interpreted, and used to adapt management in a timely way. Evaluation of KMU boundaries, vegetation mapping, population estimates, predicted population growth, grass layer structure, road collision data, and weather forecasts have closely informed each year's conservation advice. These key information inputs to the annual conservation advice are backed by substantial field research and validation. An expert workshop held in 2018 helped to hone the priority research and monitoring directions.*

#### 3.3.1 Annual reports

The annual conservation advices (e.g., ACT Government 2023a) act as both a report of past activities and effectiveness, and a plan for the coming year. They present information on the kangaroo density estimates, the grass layer metrics (including a map to show where the grass height of the lowland grassy ecosystems is within, or outside, the safe operating zone), and the cull (targets and achieved) for each KMU where kangaroo culling has been carried out, or is being carried out, since 2009 (noting that in some years, a KMU may not have a cull). These annual advices also present KMU-specific information on any factors that are being used to moderate the cull targets, or interpret effectiveness to date. Finally, the advice also describes relevant management actions such as fencing, slashing, and planned burns.

#### 3.3.2 The 2018 workshop

A kangaroo management research workshop was held in August 2018. The workshop convened internal, national and local researchers with expertise on large herbivores, grazing management, and grassy ecosystems. The purpose of the workshop was to review relevant kangaroo grazing research from the previous decade, including the grassy habitat condition needed to maintain or recover biodiversity; review kangaroo management policy to date, including the approach for estimating target kangaroo densities; discuss a new functional response model for the grass layer; propose grass layer targets that would support biodiversity; propose future research and monitoring priorities to validate that the management was improving ground layer vegetation structure in a way that should lead to improved biodiversity outcomes.

The workshop led to the updated vegetation mapping (into management polygons); an extensive program of grass layer monitoring; the new approach to calculating target kangaroo densities based on grass layer metrics; encouragement to use the options of burning, slashing, managed livestock grazing, fencing and log placement to augment the kangaroo culling; and a recommendation to evaluate effectiveness after five years.

#### 3.3.3 Evaluating effectiveness

*Outcome evaluation has shown that the culls are effective at maintaining kangaroo densities close to their targets, and maintaining the grass layer within a safe operating zone. This is important evidence for the performance of the program. However, the outcomes of the program for grazing sensitive species are not being monitored.*

##### 3.3.3.1 Are kangaroo populations closer to target densities?

The ACT Government have recently examined whether the culling program is bringing kangaroo densities closer to the targets for each KMU, by comparing the deviation from the target density for managed and unmanaged KMUs. This analysis shows that effectiveness has improved (i.e., deviations have decreased) at managed KMUs

since 2009, whilst the density deviation at unmanaged KMUs has increased over the same period (Fig. 3) (O'Loughlin 2024; O'Loughlin *et al.* 2023). Effectiveness was improved if culls had been carried out consistently over several years, and was poorer if the last cull occurred three or more years ago. Effectiveness improved also when KMUs had a greater proportion of grassland (easier operating environment), a greater proportion of reserve vs rural land (more control over total cull achieved), when the cull achieved was closer to what was planned, and when the kangaroo population was smaller.

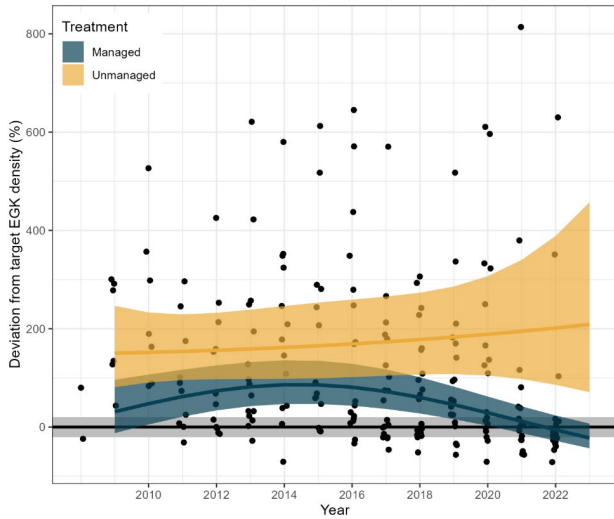


Fig. 3. The deviation from the target density, over time, for KMUs where populations are being managed using culling, and populations that are not being managed. The lines and bands show the predictions with 95% confidence intervals from a generalised linear mixed model, with year fitted with a linear and a quadratic term to improve model fit. From (O'Loughlin 2024; O'Loughlin *et al.* 2023).

### 3.3.3.2 Are grass layer structural targets being achieved?

The same analysis (O'Loughlin 2024; O'Loughlin *et al.* 2023) is also showing that when kangaroo densities are managed to be at target levels, then the grass height in the KMU is within the safe operating thresholds. In contrast, when kangaroo densities deviate from the target, then grass height can reach values outside the safe operating threshold, both too low in drought years (2018-19) and too high after wet years (2022) (Fig. 4).

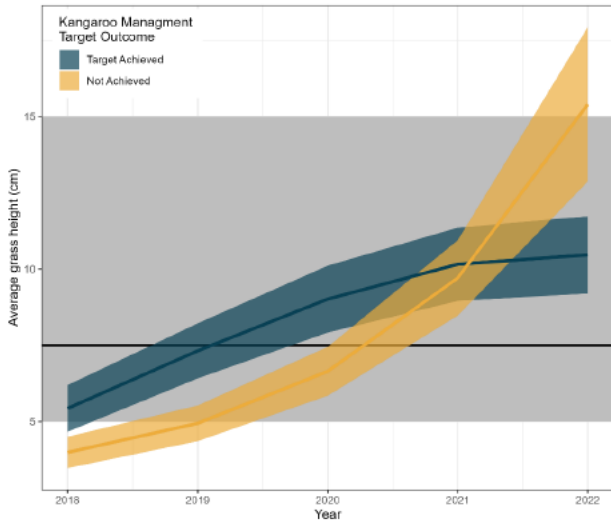


Fig. 4. The predicted grass height, over time, for KMUs where kangaroo population targets have been achieved, versus KMUs where these targets have not been achieved. The lines and bands show the predictions with 95% confidence intervals from a generalised linear mixed model, with year fitted with a linear and a quadratic term to improve model fit. The grey background shading shows the safe operating zone for grass height, and the black horizontal line is a target height of 7.5 cm. From (O’Loughlin 2024; O’Loughlin *et al.* 2023).

### 3.3.3.3 Are grazing sensitive species being maintained and recovering?

Grazing sensitive species are not being monitored as part of effectiveness evaluation. Instead, the program relies on using grass layer structure as a surrogate indicator, because of the targeted research that has shown the relationship between grass layer structure, soil condition, and the presence and/or abundance of particular species (e.g., Barton *et al.* 2011; Driscoll 2017; Howland *et al.* 2014; Howland *et al.* 2016a; Howland *et al.* 2016b; Manning *et al.* 2013; McIntyre *et al.* 2015; McIntyre *et al.* 2019; McIntyre and Tongway 2005; Neave and Tanton 1989; Snape *et al.* 2018).

Nevertheless, it would be ideal to demonstrate persistence or recovery of grazing sensitive species in reserves with sustained grassy layer management.

- Species that are mobile, such as birds, could respond to management by increasing in density, or by using reserves even in drought conditions, whereas in the past they may have been absent when the grass layer was too heavily grazed.
  - A well-designed monitoring program for birds could track for these signs of recovery, and the fieldwork could be carried out by volunteers with expertise, such as Canberra Ornithological Group. There may already be data on bird presence across reserves, that could form the basis for ongoing monitoring.
- For less mobile species, managing grazing should help them persist in reserves, as long as their recovery isn’t suppressed by other factors, such as high nutrient levels in the soil, or abundant weeds. Monitoring to check that these populations remain present, and are not declining, would be worthwhile.
  - Table 1 (Section 3.5) shows that non-mobile threatened, grazing sensitive species occur in 0-13 reserves. Effective management should ensure this representation is maintained or increased. For an extreme example, the earless dragon is critically endangered and may persist now at only two sites in the ACT, each with very small populations (< 50 each). The cumulative effects of many

**Commented [SL66]:** Are there already data on birds across the reserves that would be useful?

**Commented [WC67R66]:** COG has an extensive woodland birds monitoring program. We could enquire about that?

**Commented [WC68]:** I think I mentioned when we met last that Brett has reptile tile grids in at least 5 culled reserves. GED are also extensively monitored in sites where they occur.

threats has led to this situation, but kangaroo grazing (both too much during drought, and too little in wetter years) has possibly contributed to the species' decline (CoA 2023).

- From conversations with ACT Government staff, it seems that there may be data available on the grazing-sensitive species, collected for other reasons, that could be interrogated to examine whether these species are responding to kangaroo management and improvements in the grassy layer structure. These possibilities could be explored, with the aim of shaping future data collection so that changes in grazing sensitive species can be reported.
- However, less mobile species are unlikely to recolonise the isolated reserves if they have been extirpated. A translocation program could be designed to restore species to reserves with suitable habitat, and adequate threat management (see [Section 3.5 Value-adding](#)).

#### Recommendation

**3.11** Reporting on the status of grazing sensitive species in reserves with kangaroo management would further validate the program and be a useful communication tool. Explore whether existing datasets, perhaps collected for other reasons, can be mined to produce such reports; whether partnerships with groups such as Canberra Ornithologists could lead to carefully designed surveys and analysis; and whether a program of translocations could be used to demonstrate management success (see [Section 3.5 Value-adding](#)).

#### 3.3.4 Examples of data being used to adapt management

*The reports (published and unpublished), conservation advices and published papers produced since 2017 contain many examples of management adaptations as a result of new information, illustrating a genuine commitment to adaptive management that seeks to continually improve outcomes.*

The 2017 Plan incorporated the highly relevant research carried out on the links between grass structure and biodiversity, that had been carried out since 2010.

##### Refining the KMU boundaries:

- Radiotracking studies helped to understand kangaroo movement patterns, and the information was used to inform the position of KMU boundaries (ACT Government, unpublished data).
- Adjustments to KMU boundaries are made annually based on population stability of successive annual counts and information on road collisions from bordering roads (see annual Conservation Advices).
- Staff carried out a trial to see if kangaroo culls could be effective at the sub-KMU scale. The work showed that planning and implementing culls at the KMU scale was more likely to be effective (Pulsford and Snape 2019).

##### Refining the vegetation mapping:

- Initial mapping of canopy cover to use to adjust target kangaroo population size in KMUs.
- Mapping dominant grass species (aggregated into grass types for some purposes) across the lowland grassy ecosystems, to augment the existing mapping based on canopy cover (the vegetation mapping is described, and is visible in annual Conservation Advices).

##### Refining the kangaroo population estimates:

- Staff carried out an analysis to compare estimates produced using different methods ([Wimpenny-ACT Government 2017](#)).
- Reliance on distance sampling, a robust sampling method, has increased.
- Population estimates were moved from April-June, to Nov-Feb, so the cull calculations are based on more current data (Gordon *et al.* 2021).

**Commented [WC69]:** Not sure who wrote that draft, probably Mel, Ill check but can keep it general for now

##### Refining the kangaroo population growth model used in cull calculations:

- New model developed and validated using empirical data from the reserves (ACT Government 2023a; Hone and Snape 2024)

##### Refining monitoring and targets:

- Defining a safe operating zone, with upper and lower thresholds, for grassland biomass and height (Gordon and Snape 2019; Gordon *et al.* 2021; Snape *et al.* 2018; Snape *et al.* 2021).
- Developing a new monitoring program for grass layer structure and condition (Snape *et al.* 2018; Snape *et al.* 2021).
- Using these monitoring data and the new grass response models to inform the cull targets for KMUs, rather than solely relying on the interactive population-pasture model outputs (e.g., ACT Government 2023a).

Exploring alternative and complementary control options:

- Substantial research on fertility control for kangaroos, and the most effective and humane way to deliver the vaccine (Hampton *et al.* 2021; Wimpenny 2022; Wimpenny *et al.* 2021).
- Trails of the fertility vaccine in some reserves (ACT Government 2023a; Wimpenny 2022).

Exploring alternative and complementary grass layer management options:

- Trailing the use of managed livestock, fire, fencing and logs to manipulate grass biomass (see [Section 3.2.11](#)).

### 3.4 Communicate

*The public engagement and reporting of the management program is remarkable: the volume of information available on the government website (including annual workplans and monitoring results), and the communication materials (e.g., factsheets, short videos), demonstrate a strong commitment to transparency.*

The ACT government website on eastern grey kangaroo management for conservation is extensive. It explains the background to kangaroo management, with links to other web pages and supporting documents. Annual conservation advices present the latest data from kangaroo monitoring and the detailed thinking behind that year's cull targets. Reporting has occurred to a very high standard throughout the life of the Plan, and most of the information collected has been made publicly available via the ACT government website and scientific journal articles. The website also provides information to Canberra residents to increase awareness about how to reduce the risk of vehicle collisions, and kangaroo attacks (noting the latter is very rare).

**Commented [WC70]:** Note that we don't release these until after the cull is completed each year. We keep info released prior to the cull to the essential information for public safety and operational reasons

The ACT government appears to modify its communication in response to community feedback. For example, the Government modified its cull reporting protocol to include counts of independently mobile kangaroos (adults and subadults) and pouch young (e.g., ACT Government 2023a), in response to public concerns that pouch young and young-at-foot were being orphaned when their mothers were shot, and not accounted for. Independently mobile young-at-foot that are shot immediately after their mother were always counted, but this was not previously clear to the public. Including pouch young in the reporting was intended to reinforce that young-at-foot, if they occurred, would be shot and then counted as a culled kangaroo, noting that the culling season is designed to reduce the chance of this happening.

A [series of surveys](#) commissioned by the ACT Government, and carried out by Micromex Consulting, canvassed community attitudes to kangaroo management and impacts in the ACT. Five surveys carried out between 2008 and 2023 have consistently reported that over 75% of Canberrans support kangaroo culling under some circumstances. This support is likely due, in part, to the ACT Government's communication strategy.

The volume of material produced by the program may now be creating its own problem: for example, during the consultation for this Review, people often commented they were not aware of information even though it is actually available on the web. The webpages are extensive, with dozens of reports, and it's not always obvious where to go to find a particular piece of information.

There are specific crucial community communication misses, or misunderstandings, that need attention (some of these points were raised earlier, in [Section 2.4 Planning links](#)):

- Conveying that management has shifted focus to using the grass layer structure as the guide for setting kangaroo culling targets rather than aiming for a 'set kangaroo density'.

- This shift occurred after the release of the 2017 Plan, so there is a legacy misunderstanding in some parts of the community that the culls are aiming for a 'flat' target of 1 kangaroo per hectare. There is an opportunity now to illustrate the sophistication of the monitoring and target-setting, and what the kangaroo management is setting out to achieve.
- How kangaroo management fits into the bigger picture of Canberra Nature Park management; and how kangaroo management in Canberra Nature Park fits in to the bigger picture of kangaroo management in the ACT (considering kangaroos on rural land, and in the large reserves areas in the west and south of the territory; see [section 7.1 Kangaroo culling in context](#)).
  - During the consultation for this Review, some stakeholders queried why kangaroos were being managed in reserves when there were still rabbits, and weeds, present. As discussed in [Section 2.4 Planning links](#), whereas the extent to which kangaroo grazing is a threat, and relative priority of kangaroo management, seems appropriately contextualised in other planning documents, such as the Canberra Nature Park Reserve Management Plan, (ACT Government 2021a), or the ACT Natural Resource Plan (ACT Government 2022), the reverse is less true: the 2017 Kangaroo Management Plan and the extensive website may inadvertently convey an impression that kangaroo management is the only or most important management lever in the reserves. In other words, addressing the sensitive issue of kangaroo management so thoroughly, with extensive documentation, has created a risk that the community perceives that kangaroos are being managed to the exclusion of all other reserve management.
  - Similarly, the kangaroo management in Canberra Nature Park should be understood in the context of kangaroo population status and management across the ACT, including in rural lands and in the large reserved areas of Namadgi and Tidbinbilla.
- How the urban expansion is factored into what happens with kangaroo management.
  - Some stakeholders expressed concern about the lack of regard to kangaroos during urban expansion. Concerns included that kangaroos were being culled to allow for expansion (a scenario that is briefly outlined in section 5.4.3 of the 2017 Plan); that kangaroos were being squeezed out into other areas where they could be shot (if on rural land) or might suffer because the diaspora caused unsustainable population density; that urban expansion paid no heed to ensuring connectivity among habitat fragments.
  - The strategy behind Canberra's urban expansion is outside the remit of this Review, but a revised kangaroo management plan could provide an overview of which parts of the expansion will impact kangaroos, how many kangaroos will be affected, what actions could be undertaken, and the implications (if any) for ACT's overall kangaroo population. Impacts could be on population size and/or on population connectivity.
- The use of intensive grazing by livestock in areas where kangaroo have been, or are being, culled.
  - Some stakeholders questioned why reserve managers would replace a native grazer with an introduced grazer that has hard hooves.
  - Communication about why livestock are used to graze down rank grass that is avoided by kangaroos, and how the risks from soil compaction, and weed introduction, have been evaluated, is needed.

#### Recommendations:

- 3.12 Ensure communication always conveys that the central issue is managing grass layer health, of which one component is kangaroo management. (That is, the management issue should never be framed as managing high densities of kangaroos in isolation).
- 3.13 Review the content and presentation of information on the government website, to communicate the sophistication of the monitoring and target-setting in the kangaroo management, and clarify what the program is setting out to achieve. The website should make it easy for the public to gain a snapshot of the key attributes of the conservation culling program. This may mean keeping the front end brief and accessible, with links to more detailed information. Include plain English summaries explaining the science behind some of the key monitoring steps (e.g., population density estimation, how cull targets are calculated, etc).
- 3.14 Despite the very high rate and standard of reporting, there is some lag in completing some of the in-house analyses to publication/communication standard. Some of the important material provided to the Review

had been in draft form for some time. Quarantining time for staff to complete the priority reports would be helpful.

- 3.15 Consider the potential of communicating about grassy ecosystem management (including kangaroo management) using a range of messengers other than government staff, such as through community groups (who are involved in reserve activities), and local vets and carers (who are involved in kangaroo welfare activities).

### 3.5 Value-adding - Translocations to improve ecosystem health

*The conservation benefits of reserve management, including kangaroo grazing management, could be more clearly demonstrated, and accelerated, by designing and implementing a program to translocate grazing sensitive species into reserves with suitable habitat, and where all threats are adequately managed.*

Such species may have disappeared from individual reserves because of livestock grazing and associated farming practices in the past, and these histories may have legacies (such as high nutrient loads in the soil), but in some reserves, current threats could be managed sufficiently to allow for more active restoration work such as reintroductions. However, unmanaged kangaroo grazing could reduce the likelihood of translocation success for many species. Translocations could therefore test and demonstrate the value of reserve management, including kangaroo management. The program could focus on less mobile plant and animal species that are unlikely to recolonise the remnant reserves unassisted (i.e., birds would not be a high priority). Although kangaroos are grass-eaters, forbs are affected when grazing levels are high (McIntyre *et al.* 2019; Morgan and Williams 2015). Plant translocations could occur via seeding as well as by moving seedlings or mature plants (Gibson-Roy and Delpratt 2015).

Note that not all reserves, even if they retain the right habitat characteristics, will be suitable recipient sites, if threats from weeds, invasive animals, added nutrients, and so on have not been adequately reduced (Prober and Thiele 2005). Translocations in Australia are subject to stringent regulatory and risk assessment filters, which consider, for example, the risks to the host population, the consequences of failure, and the adequacy of follow up management and monitoring (e.g. ACT Government 2017c; IUCN SSC 2013). Assisted colonisations, as well as reintroductions, should be in scope, and the changing climate should be considered both for host reserve selection and the provenance of source seed and individuals (McIntyre *et al.* 2019; Prober *et al.* 2015).

The advantages and opportunities of using translocations to fast-track restoration include:

- A translocation program will manifest the conservation outcomes of reserve management, including grazing management. Passive recovery potential for species with limited dispersal abilities is likely to be very modest (Price *et al.* 2021), so waiting for evidence that management, including kangaroo grazing management, is benefitting these species could be frustrating. Translocations are the only restoration option for species not mobile enough to recolonise reserves without assistance.
- Translocations can be a valuable opportunity to learn about what limits species recovery. For example, translocations could occur within an experimental design, with fenced and unfenced plots to examine the effect of kangaroo grazing and or rabbit grazing on translocation success (e.g., Bennett *et al.* 2020). For an excellent example of such an approach for grazing sensitive plants of grassy ecosystems, see (McIntyre *et al.* 2019).
- The program could make use of translocations that are happening anyway because of Canberra's urban expansion. Individuals of some grazing sensitive species are being moved already, usually into areas where populations of that species already exist (ACT Government, pers. comms). Instead, moving these animals into a reserve where they might (re)establish a new population would be a better conservation and welfare outcomes (Hangar and Nottidge 2009).
- These translocations would be inexpensive, costing substantially less than the Mulligans Flat-Goorooyarroo Project, as they would not need to exclude foxes and cats from a very large area.
- The program delivery could intentionally and constructively involve the Canberra Community, especially through environmental groups such as Friends of Grassland, and the ParkCare groups. These groups are

**Commented [SL71]:** This is my impression from talking to ACT gov staff, but im not confident about how this all happens. Are there any reports? Or guidelines?

**Commented [WC72R71]:** There have been some experimental translocations for SLL and PTWL (and at least some sourced animals from development sites) and others where animals are just moved 'over the fence', again this is specific threatened species only and I don't think it happens for all development sites. I'll ask the Conservators Team and get back to you.

capable, and consistent. For just one of many examples, the Friends of Mt Majura ParkCare group carried out work over several years to demonstrate the consequences of rabbit and kangaroo grazing to the grassy layer, and to map rabbit warrens to support management (documented in, Sharp *et al.* 2015).

- Activities could include seeding and planting; ongoing weeding at translocation sites; maintenance of small grazing enclosure fencing; and monitoring of both plant and animal translocated populations.
- ParkCare involvement in these activities is consistent with the intent of engaging the community through volunteer work expressed in the Native Grassland Strategy and Action Plans (ACT Government 2017a), and the ACT Wellbeing Framework (ACT Government 2020). It would also contribute to several recommendations in the recent Legislative Assembly Inquiry into environmental volunteerism (SCECCB 2022).
- The program could include a mix of threatened and non-threatened grazing sensitive species, including species that are culturally significant for the Ngunnawal Traditional Owners/Custodians, with their co-design and participation. For example,
  - Dharaban (yam daisy, *Microseris walteri*), which has a starchy root that is an important food source for Aboriginal people, has declined substantially because of the loss and degradation of grassy ecosystems, including grazing and routing up by high densities of sheep (Gott 2008). It remains now mainly in areas that are ungrazed, or only lightly grazed, by livestock or kangaroos (Rawlings *et al.* 2010).
  - Other culturally important food plants that have declined, and are grazing sensitive, include orchids, bulbine lilies (*Bulbine bulbosa*), vanilla lilies and chocolate lilies (*Arthropodium* spp.), milkmaids (*Burchardia umbellata*) and early nancies (*Wurmbea* species) (Gott 2008; McIntyre *et al.* 2019; Rawlings *et al.* 2010).
- Finally, some of the populations of threatened species in the reserves are presumably small, and at risk from stochastic events, as well as risks from inbreeding and loss of genetic diversity (Weeks *et al.* 2016; Willi *et al.* 2022). In the longer term, these isolated populations may need to be managed as a metapopulation, with translocations between reserves from time to time to maintain genetic health (genetic rescue), or to reintroduce a population that was unexpectedly lost (Hoffmann *et al.* 2021). Establishing a translocation program for Canberra Nature Parks to restore grazing sensitive species would build the in-house expertise to deal with these broader issues of genetic and metapopulation management.

Commented [SL73]: And Ngambri??

Commented [WC74R73]: ACT Gov recognises Ngunnawal as the traditional custodians of ACT land, but acknowledges other family groups and people that have connection to this land

The first step would be an initial analysis to identify which species could be translocated into which reserves. Although the reserves vary in habitat, land use history, and other factors, some translocations would be possible, especially given the current low representation of threatened species across reserves (Table 1). Following this analysis, it would be possible to set five and ten year targets for the program. Having a strategic longer-term plan so that the translocation program could be considered holistically, rather than translocation by translocation, would help to streamline the regulatory and administrative burden. Experimental translocations of some threatened species have been carried out already, and translocations to establish new populations (or to implement genetic rescue) are a priority action noted in the actions plans or conservation advices for many threatened grassy ecosystem species (Table 1).

Table 1. A list of threatened or rare animal and plant species, and their representation in 33 Canberra Nature Park Reserves, or reserve combinations for adjoining reserves. Six mobile bird species known from the reserves are excluded. The data on occurrence within reserves are taken from (ACT Government 2023a). The low occurrence rates across reserves will partly depend on habitat differences, but also on historical (and more recent) extirpations. Conservation status (national and ACT) are as of December 2023. [The ACT action plans and Conservation Advices](#) and [national Conservation Advices and Recovery Plans](#) were checked for whether translocations (for establishing new populations, or for genetic rescue) are noted as conservation actions for each species. Yes\* indicates the plan/advice refers to encouraging expansion.

Threatened Species	National conservation		Number of reserves with	Translocations noted as an action for new populations and/or genetic rescue
--------------------	-----------------------	--	-------------------------	---

	status (EPBC Act)	ACT conservation status	kangaroo counts (out of 33)	ACT Action Plan	ACT Conservation Advice	National Conservation Advice or Recovery Plan
<b>Fauna</b>						
Canberra Raspy Cricket <i>Cooraboorama canberrae</i>	-	Rare	7	-	-	-
Grassland Earless Dragon <i>Tympanocryptis lineata</i>	CR	CR	2	Yes	Yes	Yes
Golden Sun Moth <i>Synemon plana</i>	Vu	Vu	12	Yes	Yes	Yes
Key's Matchstick Grasshopper <i>Keyacris scurra</i>	En	En	1	-	Yes*	Yes
Perunga Grasshopper <i>Perunga ochracea</i>	-	En	10	Yes*	Yes*	-
Pink-tailed Worm-lizard <i>Aprasia parapulchella</i>	Vu	Vu	13	Yes*	Yes*	No
Striped Legless Lizard <i>Delma impar</i>	Vu	Vu	10	Yes	Yes*	Yes - examine feasibility
<b>Flora</b>						
Austral Toadflax <i>Thesium australe</i>	Vu	Vu	1 Mulligans Flat	-	No	Yes
Button Wrinklewort <i>Rutidosis leptorhynchoides</i>	En	En	4	Yes	Yes	-
Canberra spider orchid <i>Caladenia actensis</i>	CR	CR	3	Yes	Yes	-
Ginnenderra Peppercress <i>Lepidium ginninderrense</i>	Vu	En	3	Yes	-	Yes
Hoary Sunray <i>Leucochrysum albicans</i> var. <i>tricolor</i>	En	-	14	-	-	Yes
Pale Pomaderris <i>Pomaderris pallida</i>	Vu	Vu	0?	-	No	Yes
Small Purple Pea <i>Swainsona recta</i>	En	En	6	Yes	Yes	Yes
Small snake-orchid* <i>Diuris subalpina</i>	-	Rare	0?	-	-	-
Tarengo leek orchid <i>Prasopphyllum petilum</i>	En	En	0	Yes	Yes	Yes
Tuggeranong Lignum <i>Muehlenbeckia tuggeranong</i>	En	En	0 Murrumbidgee River corridor	Yes	Yes	Yes

**Commented [SL75]:** These data are from the 2023 kangaroo conservation advice. It might be better to replace this column with a tally of presence across all CNP reserves??

**Commented [WC76R75]:** As discussed, we can update this for you

**Commented [SL77]:** Pale Pomaderris has been recorded in the ACT at Belconnen, Booth, Bullen Range, Calwell, Conder, Coree, Gigerline, Greenway, Kambah Pool, Kambah, Kowen Forest, Lower Molonglo, Mcquoids Hill, Namadgi National Park, Paddys River, Murrumbidgee River (Pine Island to Point Hut), Rendezvous Creek, Rob Roy Range, Stony Creek, Stromlo, Tennent, Theodore, Tuggeranong Hill, Tuggeranong, Uriarra Recreation (Canberra.naturemapr.org 2018).

\*Recommended taxonomic revision to *D. subalpina* yet to be recognised by the Council of Heads of Australasian Herbaria; still referred to sometimes as *D. pendunculata* from which it has been split.

## Recommendation

- 3.16 Carry out a desktop analysis to identify which grazing sensitive species, including threatened species and species of cultural significance to the Ngunnawal Traditional Owners, could be included in a translocation program to restore grazing sensitive species to nature reserves with appropriate habitat, and where threats (including excessive or insufficient kangaroo grazing) are adequately managed. Develop a strategic multi-species and multi-site translocation plan. To the extent possible, use plants and animals that are being moved out of the footprint of the urban expansion; implement the program to gain knowledge about species ecology and limits to recovery; to involve community environment groups in the program; and to administer it efficiently.



## 4 ECONOMIC IMPACTS

### Summary assessment

It is challenging to assess whether kangaroo culling on rural lands is achieving the objective of maintaining the economic viability of properties. There are no data available on spatial and temporal changes in kangaroo density on rural land. The Review was not provided with any data on changes in livestock density, or pasture condition (if these data exist). However, records are kept of the numbers of kangaroos licenced to be shot per property, and the numbers that are reported as shot, and these numbers roughly track weather conditions (e.g., increasing after wet years shift to dry years). This suggests the rural cull is realistically responding to changes in kangaroo density. The rural cull calculator is logical, and designed to cover the needs of most properties. Property-level decisions about how many kangaroos are reasonable to cull are based on dialogue between ACT Government staff and the landholder, and their accumulated experience of that property.

The regulation and management of rural culls requires landholders to conduct operations to a standard that exceeds the national Code for non-commercial shooting of kangaroos.

### Main recommendations

Kangaroo density on rural lands is highly variable, with some properties having no kangaroos, and others, especially some that border reserved areas, with very high densities. An ACT-wide spatial assessment could identify variation in kangaroo density across rural lands, and focal areas for collaborative kangaroo management. Focal areas would include 1) locations with grazing sensitive threatened species. In such cases, the ACT Government could ensure landholders are technically supported so that total grazing pressure, including kangaroo grazing, is managed appropriately at these locations. 2) Rural leases next to reserved land that routinely have very high kangaroo densities; this is likely to degrade the ecological health of the reserved land and the economic yields and sustainability of the rural lease. The Land Management Agreements may be the most appropriate mechanism for formalising the collaboration over kangaroo management at focal areas. Management could involve culling, strategic fencing, guardian dogs, etc. These suggestions are consistent with multiple actions in the 'Rural Landscapes' chapter of the ACT's Natural Resource Plan.

The results of the spatial assessment could be used to design and implement a monitoring program for changes in kangaroo density across rural lands in the ACT, ensuring that locations with grazing sensitive threatened species, and interfaces of rural and reserved land, are both included. The monitoring could be carried out periodically, for example every 4-5 years, possibly varying the frequency to coincide with major weather changes from wet to dry conditions and vice versa. The purpose of the program would be to generate information on kangaroo densities that can be used to inform livestock and kangaroo grazing management by rural landholders, and inform more specific objectives in the collaborative landholder-government planning that is formalised through the Land Management Agreements.

**Commented [WC78]:** The extent this happens is pretty minimal. Most landholders just apply for a number and we check if it's below the max allowed by the Rural Cull calculator. We do discuss numbers with landholders within KMUs and we do sometimes have to reduce cull numbers based on our KMU population estimates. Suggest referring to the Rural Culling Calculator here as the main decision making tool, rather than discussions between ACT Gov and landholders

### 4.1 Plan

*Kangaroos are a drawback for nature-based tourism. The main negative economic impact of high densities of kangaroos is on rural land, because kangaroos compete for grazing with stock (including horses), and damage fences. Collisions with kangaroos on roads also result in economic costs through vehicle damage and injury to people, but this issue is reviewed in the Social Impacts section.*

*In relation to land managed for agricultural outcomes, the objectives in the 2017 Plan are:*

- *Rural land: Objective - Free-ranging kangaroo populations on rural lands are managed so that their densities do not seriously impact on the economic viability of rural properties.*
- *Government horse paddocks: Objective - Free-ranging kangaroo populations on government horse paddocks are managed so that their densities do not seriously impact on the viability of the paddock complexes.*

*There are no specific performance criteria or outcomes articulated for this objective, perhaps to allow farmers some flexibility in deciding the acceptable level of kangaroo grazing for their situation. In addition, the Land Management Agreements, required for every rural lease, could provide for more specific objectives to be set. In*

**Commented [WC79]:** yes

*any case, in the absence of quantitative or qualitative data for total grazing pressure, kangaroo densities and pasture condition (see Sections 4.3 and 4.4), performance against the objective cannot be assessed.*

The 2010 and 2017 Plans note that kangaroos bring positive economic benefits via nature-based tourism. However, on rural land, increasing densities of kangaroos negatively affect the viability of farming businesses by damaging fences, and grazing grass that could otherwise be eaten by livestock. Overgrazing by the combination of livestock, kangaroos and rabbits can lead to erosion, affecting longer-term economic viability. Kangaroo grazing has also affected the operation of government horse paddocks, leading to substantially fewer horses being maintained at paddocks where there are high numbers of kangaroos. During the consultation carried out during this review, farmers also mentioned that kangaroos contributed to the spread of weeds, including from roadsides to farms and then out to protected areas, with environmental and economic consequences.

There are economic costs from kangaroo-vehicle collisions, from damage to vehicles and medical costs to vehicle occupants (Cope and Herbert 2023), but the 2017 Plan states that reducing these impacts is not an objective of kangaroo management. Nevertheless, there is an objective relating to vehicle collisions, in section 6.4 of the 2017 Plan:

- The incidence of vehicle-kangaroo collisions in the ACT is reduced.

but the Plan states that actions to achieve this objective are the responsibility of road management. This Review considers the issue of road collision further in [Section 5.2 Road collisions](#).

#### Recommendation

[See recommendation 2.2 about setting SMART objectives; See recommendation 4.4 for survey and monitoring to inform those objectives]

**4.1 The revised Plan could identify where lease-level objectives in relation to kangaroo management are identified (e.g., in the Land Management Agreements). See recommendation 4.2.**

#### **4.1.1 Does the Plan make an evidence-based case for kangaroo management on rural lands?**

*The 2010 and 2017 Plans review the evidence for grazing competition between stock and kangaroos, and for kangaroo grazing in paddocks that are being spelled, or that have been sown with forage. There is no contention over the general effects of overgrazing, and that farmers must manage grazing from kangaroos, livestock, and introduced herbivores to match pasture productivity. Therefore, if kangaroo numbers increase (for a given amount of forage), livestock numbers need to be reduced.*

There is discourse in the scientific literature about the extent and nature of dietary overlap between livestock and kangaroos, the relative amount of forage they consume and their contributions to overall grazing pressure, and the conditions under which competition is most pronounced (for example, see, Pahl 2020). However, there is no contention over the general effects of overgrazing, and that farmers must manage that grazing to match pasture productivity. If kangaroos (or rabbits or deer) are present, farmers must estimate how much of their forage budget will be consumed by these animals, and adjust livestock numbers accordingly. By culling kangaroos, farmers can make more of their forage budget available to livestock. There has been some interesting work to estimate the equivalence of grazing by a kangaroo to one sheep, with earlier work suggesting a standard kangaroo was equivalent to 0.4 or 0.7 of a standard sheep, but later work revising that number closer to 1 (reviewed in, Pahl 2020).

The 2017 Plan states that there are 150 rural leases in the ACT, covering 39,500 hectares or 17% of the Territory. Rural leases are required to develop Land Management Agreements, which set out the cooperative management of the lease for sustainable management that maintains the ecological and cultural value of the land. The Agreements are approved by the Conservator. A recent audit of the operation of Land Management Agreements for rural leases noted that as of March 2020 there were 180 Land Management Agreements for 27,000 ha of rural land, with leases varying in size from 2 to 500 hectares (ACT Auditor-General 2021). The government response to this audit states that there are 183 rural leases (held by 159 families), across 40,000 ha, of which 25,000 ha is

considered arable. The gross value of agricultural production in the ACT in 2019 was \$34 million, mostly from livestock grazing (ACT Government 2021b).

#### 4.1.1.1 Kangaroo density on rural lands in the ACT

*There are very few data available on the density of kangaroos on ACT rural land (unless they are part of a KMU), and most estimates come from over 20 years ago. The average kangaroo density suggested by the estimates is 0.76 kangaroos/ha, but with low confidence.*

There are very few data available on the density of kangaroos on ACT rural land (unless they are part of a KMU), and the estimates come from over 20 years ago (Table 2). Current data on kangaroo density from the commercial NSW commercial harvest zone that surrounds the ACT is also shown in Table 2. It seems likely that kangaroo densities in rural areas are highly variable, depending on the location of the farm. For example, during the consultation carried out during this Review, some farmers said they had very few kangaroos on their grazing lease, while other stated that very large numbers of kangaroos were a serious problem. The latter situation occurred for farms adjacent to bushland without active kangaroo management, presumably because this interface offers the ideal combination of cover and pasture (see also, Viggers and Hearn 2005). For rural lands that are part of KMUs, then the average kangaroo density estimated by monitoring across the KMUs between 2018-23 is the best estimate for those rural lands, but they cover a small area.

The 2010 Plan notes the lack of recent data on kangaroo density on rural lands, and states gaining density data is important. The situation has not changed since then, and the value of getting density information has only increased.

Table 2. Densities of kangaroos on rural land in the ACT, and from the NSW Southeast Tableland kangaroo harvest zone, which surrounds the ACT.

Year	Density (per ha)	Source
1986	1.67	Farm (Perry and Braysher 1986)
1995	0.50	Appendix 5; 2010 Plan
1996	0.59	Appendix 5; 2010 Plan
1996	0.48	Appendix 5; 2010 Plan
1997	0.39	Appendix 5; 2010 Plan
2015-23	0.37	Average density of kangaroos SE Tableland harvest zone NSW (NSW DPE 2023).
2018-23	1.35	Average density of kangaroos across all KMUs (some of which include small areas of rural lands) (value calculated during this Review). Note the area of rural land in the KMUs is small relative to the overall area of rural land, and it may not be representative.,
average	0.76	

#### Recommendation

[Consider an ACT-wide spatial assessment to identify variation in kangaroo density across rural lands, and focal areas for kangaroo management outside of the reserved areas. See recommendation 4.3.]

#### 4.1.2 Does the plan have a conceptual model and evidence-based thresholds on rural lands?

*Kangaroo grazing impacts and management are considered within the conceptual framework of Total Grazing Pressure from livestock, introduced species (rabbits, deer), as well as kangaroos. However, there is no guidance in the 2017 Plan on what that means in practice, perhaps because that is better handled in other planning instruments such as the Land Management Agreements. There are two scenarios where enhanced collaboration between rural landholders and the Government over grazing management is important, and more specific*

*kangaroo grazing impacts thresholds may need consideration within the Land Management Agreement system: one is at locations on rural lands with grazing sensitive native species, and the second is at the interface of reserved land and rural land. Where these interfaces are within a KMU, the conservation cull process triggers collaboration with the landholder, but there is no such trigger when the reserved land is not within a KMU.*

The objectives of kangaroo management on rural lands and in the government horse paddocks are:

- Free-ranging kangaroo populations on rural lands are managed so that their densities do not seriously impact on the economic viability of rural properties.
- Free-ranging kangaroo populations on government horse paddocks are managed so that their densities do not seriously impact on the viability of the paddock complexes.

The 2017 Plan notes that “the concept of total grazing pressure” has been used as the conceptual framework for determining suitable kangaroo densities on ACT rural lands.” However, there is no information on what that means in practice. The Rural Cull Calculator sets an upper limit on the number of kangaroos that can be killed, and then relies on the judgement of the lessees to manage kangaroos within that bound, and in accordance with the regulations set to protect kangaroo welfare (i.e., competency test, culling season). The Calculator encourages lessees who need to manage kangaroos to do so annually with modest culls, rather than intermittently with larger culls. Presumably most lessees will take a pragmatic cost-benefit approach toward the kangaroo density they aim to achieve, by stopping culling when the grazing benefits for livestock are less than the rising costs of continuing to kill kangaroos as their density declines.

On rural leases, kangaroo (and livestock) management may be especially important at sites with grazing sensitive species (including threatened species), or on farmland/bushland interfaces with very high kangaroo densities, where high total grazing pressure could damage pasture and soil. There is no information in either the 2017 Plan or the Rural Cull Calculator on how to identify such priority areas and then plan grazing management to protect farming viability or conservation values. The [Land Management Agreements](#) are potentially the most appropriate prism for identifying such priority areas and the relevant kangaroo management targets. For example, the Land Management Agreement for a rural lease that has a grazing-sensitive threatened species could identify the spatial location for the threatened species, and the specific grazing management (covering livestock, rabbits, and kangaroos) that will be used to maintain the grass layer appropriately at this location. This Review cannot assess whether this level of planning is occurring. However, a recent audit of Land Management Agreements found them lacking in the detail required to articulate such outcomes, and to monitor progress towards achieving outcomes (ACT Auditor-General 2021). The ACT Government has committed to improving the level of management detail in plans, and improving monitoring and compliance (ACT Government 2021b).

In another example, some rural leases are adjacent to reserves with high kangaroo densities. Where the rural land is part of a KMU, there are operational and monitoring mechanisms (kangaroo counts, grass layer monitoring, regular communication between government staff and landholders) in place to support a collaborative approach to kangaroo management across the KMU. In contrast, the consultation for the Review revealed that some rural leases are adjacent to reserves, and this interface has high kangaroo densities, with no kangaroo management taking place in the reserve portions; in these situations there are fewer mechanisms to support collaboration over kangaroo management, except for when the authorisation to cull is being sought. At that point, there can be discussion between government staff and the landholder about the numbers to be culled. In the 2017 Plan, this specific scenario is addressed in *section 6.1.1 ‘Kangaroo movement between government managed land and rural leases’*, and it opens the door for collaborative action between the landholder and the ACT Government. More involved collaboration between the lessee and the ACT Government could be articulated via the Land Management Agreement process, but the Review does not know whether this occurs or not. Extending the detailed planning and monitoring approach used in conservation culls in Canberra Nature Park to other reserved lands in the ACT is unrealistic, but planning support for rural landholders to ensure that management is as targeted and effective as possible, and maintains the values of the reserved land, is more achievable.

#### Recommendation

- 4.2 Consider the options for enhancing government-landholder collaboration over kangaroo management planning on rural leases where kangaroo grazing, as a component of total grazing pressure, is a problem for threatened species; or where high kangaroo densities are occurring on the interface between rural lands and

**Commented [WC80]:** We could improve this - we don't talk to all KMU landholders

reserves without regular kangaroo management, leading to high grazing pressure on rural land that damages short- and longer-term economic viability. Options may include ensuring that the specific issue, the management response, the required monitoring, and roles and responsibilities are detailed in revised Land Management Agreements.

## 4.2 Implement

*Kangaroos on rural lands may be culled by landowners with authorisation from the Conservator. Authorisations are applied for, and granted, annually.*

### 4.2.1 Rural Culling Calculator

*The Rural culling Calculator sets a maximum number of kangaroos to be culled based on the area and shape of a property. Given the average densities on rural lands (see 4.1.1.1), the allowable cull appears generous, but kangaroo density is likely to vary substantially around this average.*

The cull on rural lands seeks to reduce the economic costs of kangaroo grazing to farmers, and the managers of the government horse paddocks. Rather than setting a target density, the calculator sets a maximum that can be culled in a calendar year as:

2 per ha x immigration factor.

The immigration factor =  $1 + (PA/5)$  where PA is the perimeter (km) to area (km<sup>2</sup>) ratio. The immigration factor compensates for difficulties applying the calculator to small properties and long narrow properties. What this means in practice is that small properties may apply to cull a higher number of kangaroos, and properties that have a longer perimeter for the same area can apply to cull more kangaroos (Fig. 5).

Mixed sex culls on rural land are conducted between 1<sup>st</sup> March to 31<sup>st</sup> July. The rural cull calculator also allows for no more than 30% of the total cull for the calendar year to be a male-only cull, occurring from 1<sup>st</sup> August to 31<sup>st</sup> October.

The Rural Culling Calculator Determination states that the calculator aims to support the needs of property owners while preventing excessive culling; and that the formula is based on the experience of government ecologists over many years, and replaces earlier, more complex formulas that considered variation among properties in carrying capacity, the nature of neighbouring land, and the extent of previous culls.

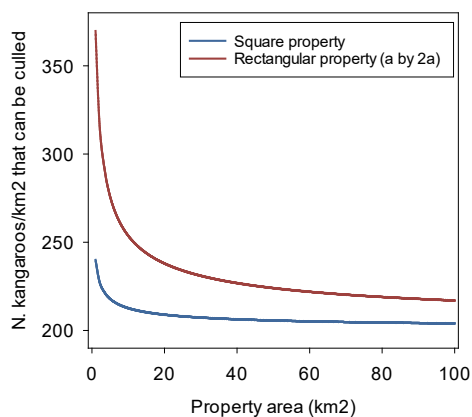


Fig. 5. The culling limit for hypothetical properties of increasing area, when they are shaped as a square, or a rectangle where the longer boundary is twice the length of the shorter boundary. Properties with more perimeter for the same area will always be able to request a higher cull, and small properties can request a higher cull.

#### 4.2.2 Culling operation

*Landholders must pass the Territory competency test every two years (including shooting accuracy and species Identification components), and mixed-sex culling must only occur within the March-July culling season, with a male-only cull allowed between August to October. Random audits occur to check compliance with the Code, and conditions of the authorisation.*

Shooters must pass a competency test every two years, with tests shooting accuracy, knowledge of the National Code for non-commercial macropod shooting (NRMCC 2008), and macropod identification skills. If a shooter fails the test, they must wait two years before they can re-sit the test. Based on the consultation carried out for this Review, this long wait to re-sit the test can pose serious difficulties for farmers and professional shooters, if they need to defer culling on their lease, or defer their business activities, for two years. It would be better to allow shooters to re-sit the test more quickly, after one year. In addition, the tests could include tests of shooting using night-vision equipment, because most shooters are operating at night.

Rural landholders must apply annually to cull kangaroos on their lease(s). The application is reviewed by the ACT Government, following an internal SoP process. Compliance of landholders and shooters with the licence conditions, and the non-commercial Code, are checked in random audits (more detail in section 6.1.1 [Kangaroo welfare during culling](#)).

Rural landholders consulted as part of the Review were positive about the processes of obtaining authorisation to cull kangaroos, the use of the Rural Cull Calculator, and their interactions with ACT Government staff. Some suggested reducing the competency tests to once every five years, but others felt that every two years was appropriate. There was also commentary about the off-target licence conditions being too punitive, because misidentification could happen from time to time despite people's best efforts. Similarly, the male-only cull was challenging to undertake because the penalties for mistakenly shooting a female were severe. Landholders suggested that the tags applied to culled kangaroos should be biodegradable.

#### Recommendations:

[Suggested modifications to shooting/licencing protocols, captured in recommendation 6.1:

- Allow shooters who fail the competency test to re-sit the test the following year, instead of waiting two years.

- Include shooting tests using night-vision equipment.
- Consider whether the penalties for off-target kills, and female kills in the male-only culling season, can be modified to allow for mistakes.
- Make the ear tags biodegradable.]

### 4.3 Monitor

The ACT Government keeps records of the number of kangaroos that are licenced to be shot, and then the numbers that are reported as shot, on each property. The number of properties and kangaroos licenced/shot rose between 1997 and 2018-19, but have fallen since then. There are no current data on the density of kangaroos on rural land, and no data on pasture condition for most rural land (that this Review is aware of).

For rural leases within KMUs, there are data on kangaroo population density over time, and grassy layer structure from the reserve portions of these KMUs. This monitoring is carried out by the ACT Government and is reviewed in the section on [Environmental Impacts](#).

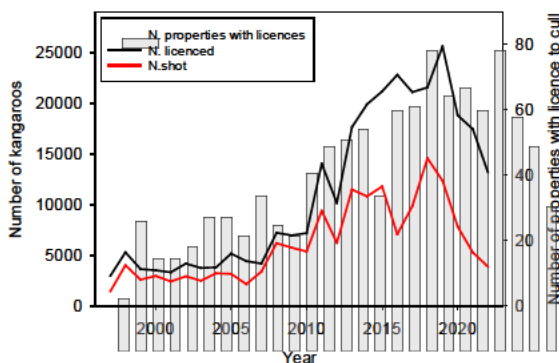
For rural leases outside the KMUs, there are no data on kangaroo density, or grass condition, over time.

Across all rural leases, records are kept of the number of kangaroos licenced to be shot on each property, and the number that are reported as shot by the landholders. The number of properties applying for authorisations, and the total number of kangaroos authorised to be culled, increased from 1997 to 2017, but has declined since 2019, perhaps because the break of the drought (2017-19) lessened the need to kill kangaroos to preserve feed for livestock (Fig. 6a). The number of kangaroos reported as shot shows a similar increase to 2018-19, then decrease. The number killed is always less than the number authorised, with the discrepancy more marked in the last seven or so years when authorisations are higher (Fig. 6b).

**Commented [WC81]:** I think there were also operational reasons for some landholders not culling, eg the ground was too wet to drive on and rainy nights not good for shooting

The increase in the number of authorised properties (and thus the number of kangaroo kills licenced) from 1997 to 2019 may be due to:

- Enhanced compliance with regulations over time, due to positive engagement by ACT Government staff with rural landholders.
- Increasing kangaroo populations after the end of the Millennial Drought from 2010 to 2016, followed by high kangaroo numbers relative to food availability in the 2017-19 drought. Non-commercial licences and culling figures also increased in NSW and Qld over the period 2013-17 (Wilson and Edwards 2019).



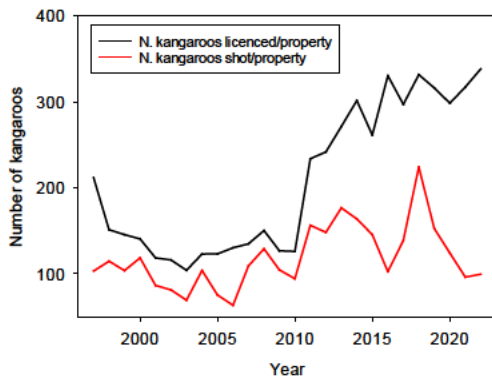


Fig. 6. (a) shows the number of properties authorised to cull kangaroos (bars and right-hand axis) over time, the total number of kangaroos authorised to be culled (black line), and the total number reported as shot (red line). The lower panel (b) shows the number of kangaroos authorised (black line) and reported as shot (red line), per property. Data for these graphs were supplied by the ACT Government.

**Recommendation**

[Design and implement a monitoring program to describe spatial and temporal variation in kangaroo density and pasture condition across rural lands in the ACT. See recommendation 4.3.]

**4.4 Evaluate and Adapt**

*Given the paucity of data on kangaroo densities on rural land, it is difficult to evaluate the impacts of the rural cull on kangaroo populations, and the Review is not aware of any data on pasture condition from the rural leases (although it may exist).*

If we take the average density for kangaroos on rural land shown in Table 2 (0.76/ha) and apply it to the total area of rural lands in the ACT (39,500 ha), this suggests a total population of 30,000 kangaroos. The average number reported as killed each year between 2017 to 2022 was 9100, or about 30% of the total population. For a back-of-the-envelope alternative approach to estimating the total kangaroo population on ACT rural lands, this Review uses the work of Hone (2007), who suggests that if we assume a high population growth rate of 40%, then about 30% of the kangaroos would need to be culled each year to maintain a stable population size. If we assume the kangaroo population on rural lands is stable and has a growth rate of 40%, and the annual cull (of 9100) is 30% of the total population, then the total population is 30,300, which is very similar to the population size based on using the density estimates. However, if the population growth rate of kangaroos is lower, then the kangaroo density on rural lands must be larger than 0.76/ha, to sustain the reported levels of culling.

The Review is not aware of data on total grazing pressure or pasture condition on rural lands, although it may exist.

**Recommendation**

4.3 Consider an ACT-wide spatial assessment to identify variation in kangaroo density across rural lands, and focal areas for collaborative kangaroo management on rural lands; including:

3. Locations with grazing sensitive threatened species. In such cases, ensure landholders are supported with information on how best to monitor and manage total grazing pressure, including kangaroos, at these sites. Detail could be included in the Land Management Agreement for the lease.
4. Rural leases next to reserved land that routinely have very high kangaroo densities; this is likely to degrade the ecological health of the reserved land and the economic yields and sustainability of the rural lease. The Land Management Agreement may again be the most appropriate mechanism for cooperating over

kangaroo management at these locations. Management could involve culling, strategic fencing, guardian dogs, etc.

These suggestions are consistent with multiple actions in the 'Rural Landscapes' chapter of the ACT's Natural Resource Plan (ACT Government 2022), especially in the themes of Native vegetation and biodiversity; Soil and groundcover management; Agricultural policy and practice; Land management and tenure policy; for example:

- Review LMA to ensure they are fit for purpose to conserve key ecological values and align with initiatives for farm diversification and sustainable land use.
- Implement effective monitoring and enforcement of LMA to ensure the sustainable management of rural lands.
- Investigate opportunities for supporting the protection of important environmental assets on rural lands through land stewardship programs.
- Develop integrated rural lands and agricultural policy that ties together all aspects of sustainable land management—natural, cultural and social values.

The results of the spatial assessment could be used to design and implement a monitoring program for changes in kangaroo density across rural lands in the ACT, ensuring that locations with grazing sensitive threatened species, and interfaces of rural and reserved land, are both included. The monitoring could be carried out periodically, for example every 4-5 years, possibly varying the frequency to coincide with major weather changes from wet to dry conditions and vice versa. The purpose of the program would be to generate current information on kangaroo densities that can be used to [inform livestock and kangaroo grazing management](#) by rural landholders, and [inform more specific objectives](#) in the collaborative landholder-government planning that is formalised through the Land Management Agreements.

#### 4.5 Communicate

*The ACT Government interacts with landholders directly, and does not share [specific](#) details of the rural culling program with the broader public, for privacy reasons.*

The ACT Government interact with landholders via the management of competency tests, and the issuance of licences to cull kangaroos. For rural lands within KMUs, there is also case-by-case communication to support the kangaroo management outcomes sought across the KMU. From the consultation carried out as part of this Review, this communication seems to operate well (albeit the consultation was based on a small sample of landholders). For rural lands outside the KMUs, there is a level of frustration for some landholders that neighbour reserved land with unmanaged kangaroos, and deal with very high kangaroo densities.

## 5 SOCIAL IMPACTS

### **Summary assessment**

The 2017 Plan focuses on kangaroo-vehicle collisions as the main social impact of high density kangaroo populations living in the urban and peri-urban reserves. The Plan has an objective to reduce the incidence of such collisions. This objective has not been met: the absolute number, and the per capita rate of collisions, are increasing. This probably reflects the expansion of the urban footprint, causing more people to use roads that intersect areas where kangaroos are living. The Review was unable to assess what mitigation measures had been put in place, and how effective they were.

### **Main recommendations**

The available data clearly show where the collision hotspots are. The ACT Government could consider mitigation strategies that could be put in place immediately (e.g., reducing speed limits), whilst considering longer-term solutions such as underpasses at these locations. Research to improve data collection on collisions, and to determine the most cost-effective options for mitigation in different circumstances, would be very helpful.

The revised Plan should incorporate the perspectives and input of the Ngunnawal Traditional Owners more explicitly.

Commented [SL82]: To be completed

### 5.1 Plan

*The 2010 and 2017 Plans describe the diversity of social impacts of kangaroos, but objectives, outcomes and actions related to these impacts are more loosely organised than those relating to environmental and economic impacts.*

The values associated with kangaroos are diverse. Kangaroos are an iconic Australian marsupial, and many Canberra residents experience pleasure and joy from having these native animals in urban bushlands. Farmers may regard them as a pest, and car drivers may view them as a hazard. People (drivers, passengers and other witnesses, wildlife rangers, wildlife carers) involved in vehicle collisions with kangaroos can experience emotional trauma from these events. Watching kangaroos starve during drought is traumatic, and the issue of kangaroo population management itself is traumatic for some people (Robinson and Grace 2022). When kangaroo densities increase, the more negative social effects (car collisions, conflict with farming objectives, mass starvation) intensify.

The 2010 and 2017 Plans describe the diversity of social impacts of kangaroos, but objectives or outcomes related to these impacts are not clearly organised. There is an objective relating to vehicle collisions (section 6.4 of the 2017 Plan), but the Plan states that culling is not carried out to reduce road collisions and the actions to achieve this objective are the responsibility of road management:

- Vehicle-kangaroo collision objective: The incidence of vehicle-kangaroo collisions in the ACT is reduced.

The section of the 2017 Plan that describes the four key policy areas contains another relevant objective under the Human Welfare policy:

- Human Welfare Objective - Kangaroo management and community education minimise negative encounters between people and kangaroos in the ACT.

And another objective nested in the Kangaroo Welfare Policy:

- Kangaroo Welfare Objective - Kangaroo management in the ACT is undertaken in a way that accords with ACT legislation, codes of practice and current Australian standards for animal welfare.

Thus, the 2017 Plan lacks some clarity over which social impacts from high density kangaroos are in scope in the implementation of the 2017 Plan, how these impacts will be reduced (and who is responsible for the actions), and how the outcomes will be measured.

In this section on Social Impacts, the Review considers some key impact pathways (Road collisions; Kangaroo attacks on people; Carcass utilisation; Perspectives of Traditional Owners; Trauma to people caused by kangaroo

management). For Road collisions, which is the pathway with the most fully developed adaptive management approach in the 2017 Plan, the Review summarises the Planning, Implementation, Monitoring, Evaluation, Adaptation and Communication activities. For the other pathways, the Review assesses relevant material presented in the 2017 Plan and any other documents produced since then, and discusses some additional issues.

The final section proposes that considering social impacts through a lens of Overall Welfare could bring these disparate pathways, along with some other components of the 2017 Plan, together into a single coherent framework.

5.1 There is potential in a revised Plan to develop more clarity over the 'social impacts' relevant to the implementation of the kangaroo management Plan; how these impacts will be reduced, or balanced; who is responsible for the actions; and how the outcomes will be measured. Social impacts could be better viewed through a 'One Welfare lens', applied equally for impacts to people, as well as to kangaroos and other animals.

## 5.2 Road collisions

### 5.2.1 Plan and Implement

The main social impacts from high kangaroo densities noted in the 2017 Plan stems from the consequences of collisions between vehicles and kangaroos. These collisions can injure or kill the kangaroo, damage the vehicle, and traumatise, injure (or kill) people in the car. Rangers, wildlife carers, and vets are called out to euthanase injured animals, and to move carcasses, which can be unpleasant or traumatic experiences. The 2017 Plan has an objective relating to vehicle-kangaroo collisions:

- The incidence of vehicle-kangaroo collisions in the ACT is reduced

The 2017 Plan states clearly that kangaroos are not culled to reduce the frequency of road collisions; and that achieving the objective of reduced collisions is the responsibility of Canberra Transport. However, the Environment, Planning and Sustainable Development Directorate has supported some research, funded by the ACT Road Safety Fund, to identify the spatial location of collision hotspots, and the landscape and other factors that tend to encourage such hotspots (Cope and Herbert 2023; Dunne and Doran 2021).

Mitigation options for reducing the collision rates are reviewed [in (ACT Government 2010; ACT Government 2017b; Cope and Herbert 2023)]. The Plan outlines policies designed to reduce collision frequency, including:

- Modifying attributes of the road (e.g., fencing, underpasses).
- Studies to improve understanding of the factors contributing to collision risk, and the effectiveness of alternative mitigation measures.
- Modifying driver behaviour with awareness programs.

The Review was unable to assess what mitigation measures had been put in place, and how effective they were.

### 5.2.2 Monitor

Data on the frequency of kangaroo-vehicle collisions from public survey and ranger callouts indicate that both the absolute number of collisions, and the frequency per capita, continues to increase. Around 7400 kangaroos are now killed annually on Canberra roads, possibly more. A similar number of kangaroos are injured during collisions, with their fate unknown. Collisions increase during dry years, and during the winter months. Collisions are more likely on roads with higher speed limits, and on roads next to KMUs with high kangaroo densities and short grass (a situation that encourages kangaroos to come to road verges to feed). Road intersections, and the ends of roadside barrier fences, can also be collision hotspots.

Over a third of Canberran residents have been in a vehicle that has struck a kangaroo. Collisions result in injury to the vehicle occupants about 5% of the time (~740 collisions a year), and an insurance claim about 60% of the time. Estimates of the annual cost of kangaroo-vehicle collisions range from \$2.5 to 8 million.

Review of the ACT EGK CNSM Plan /p. 76

**Commented [KM83]:** Expand to make sense with text outside of brackets.

**Commented [WC84]:** It might be worth getting some information from Roads about the number of fences/underpasses included in new road constructions (or % of new roads that include these features)? I can chat to them if you like?

### 5.2.2.1 Kangaroos affected

The ACT Government contracted Micromex Research to conduct surveys to understand how Canberra residents felt about kangaroos and their management five times between 2008 and 2023. Some of the survey questions relate to kangaroo-vehicle collisions, and provide a useful data source on the frequency and outcomes of such collisions. The reports are available on the [ACT Government website](#). Key statistics across the reports are:

- Kangaroo-vehicle collisions are common: in the most recent survey (2022) 36% of Canberran residents stated that they have been in a vehicle that has hit a kangaroo.
- Collision resulted in the death or serious injury to the kangaroo about half of the time.
- Of the 50% of collisions where the kangaroo moves away from the road, the proportion that slowly die from injuries is unknown.
- The number of collisions is increasing, from 6% of respondents (who have driven a car that hit a kangaroo in the previous three years) in 2011 to 14% in 2022 (Table 3). Presumably this is because of the increasing human population and Canberra's urban expansion, which increases the area of overlap between people and kangaroos.
- An 'authority' is notified about the collision about a third of the time.

Accounting for the changing population size of Canberra, the collision rates translate to an increasing number of collisions ~~from~~ 12,300 to 14,800 per year between 2019 and 2022 (Table 3). Given about half the collisions result in the death of the kangaroo, this suggests that between 6100 and 7400 kangaroos are killed on the roads per year (Table 3). These numbers are underestimates, because a) some respondents were involved in more than one collision, and b) the figures do not account for kangaroos that hop away from the collision site and die later from their injuries.

Table 3. Estimates of the number of kangaroos killed in the ACT, based on public surveys carried out [by Micromex for the ACT Government](#) (blue columns) and on [ACT Government ranger call out data](#) (green columns).

Micromex: The % drivers involved in a collision with a kangaroo at least once in the past 3 years are taken from the survey reports. These values are used to calculate the number of collisions per year, adjusting for the increase in [Canberra population size](#) over time; the % of adults that have drivers licence (93%; from the 2022 Micromex report); and the population that are under 18 (~20%). The number of killed kangaroos is approximately 50% of the collisions, according to survey respondents across all the reports.

Ranger callouts: The first column is the call out data shown in Cope and Herbert (2023); the second column is the callout data summarised from a download from the [ACT Government ranger call out data](#) carried out in December 2023 by the Review.

Year	Drivers involved in a kangaroo collision in the previous 3 years	Number of collisions per year	Number of kangaroos killed (50% of collisions)	Number of ranger callouts to a kangaroo collision (Hope and Herbert)	Number of ranger callouts to a kangaroo collision (ACT gov data downloaded and filtered)
2011	6%	5473	2736		
2015	8%	7751	3876		
2016				2531	2775
2017				2271	2522
2018				3652	4044
2019	12%	12278	6139	3003	3446
2020					1731
2021					1221
2022	14%	14800	7400		1679
2023					181

**Commented [KM85]:** I think this could benefit from more discussion since it's similar to the longer term trend from micromex surveys (above). Does the above presumption about urban expansion extend to explaining this trend also, or might something else be going on? If it's more research that's needed (as you mention below), perhaps highlight this trend as an example?

**Commented [WC86R85]:** I think these numbers are based on the Micromex results, is this right?

**Commented [WC87]:** We have previously calculated this for 2011 and 2015 using the number of licenced drivers in the ACT (so probably similar to your calc?), the 2011 value comes out pretty close but 2015 is much lower than our calc. Did you include the number of collisions each person had in the 3 year period? Our 2015 value came out at almost 14000.

**Commented [SL88]:** Maybe the data are not up to date? Given the webpage says to July 2022???

In some collisions, ACT Government rangers are called to deal with the injured animal or carcass. Information on these callouts is available in an ACT government database (ACT Government 2023b). From December 2015, a smartphone application using Collector for ESRI ArcGIS has helped to improve the accuracy and timeliness of data collected (Dunne and Doran 2021). The database can be downloaded, but may only be accurate to mid 2022.

**Commented [WC89]:** I think it's good up to the end of 2022 and is updated every 6 or 12 months - Will N would be able to confirm that

Holly Cope and Catherine Herbert (University of Sydney) recently undertook an analysis of ranger callout data (2016-22), as well as other data sources, to identify the locations of wildlife collision hotspots, and examine what landscape features and other factors led to hotspot occurrence. They focussed on 2016-19, to avoid COVID-related artefacts. They also assessed the merits of different data sources (e.g., insurance claims, crash statistics) for understanding wildlife collisions and for estimating the costs of these collisions, and they carried out a brief review of mitigation strategies to reduce collision rates. They kindly supplied their draft, unpublished report for this Review (Cope and Herbert 2023). Their report finds that:

- Between 2016 and 2019, rangers were called out to the sites of kangaroo-vehicle collisions 11,457 times, to euthanise a struck animal, or to remove a carcass.
  - This equates to average of 2864 road-killed kangaroos per year, or almost 8 per day.
- More collisions involve male kangaroos than females (about two-thirds are male).
- Collision frequency increases in the winter (because food is scarcer so kangaroos are drawn to road verges, and because the traffic overlaps with kangaroo activity more).
- Collision frequency increases in drier weather. For example collisions peaked in 2018 in the ACT, and also in the six NSW Local Government Areas surrounding the ACT (across multiple data sources); the authors suggest that kangaroos were coming to road verges because conditions were very dry during 2017-19. The year 2018 had a record number of warm days, was the warmest year on record (for mean maximum temperature), and with below average rainfall. Other studies have similarly found that kangaroo-vehicle collisions increase in dry conditions, including one in Victoria showing that road kills were higher during the 1981-83 drought than before or after (Coulson 1989); and another in NSW that showed kangaroo road kills during drought were substantially higher (Lee *et al.* 2004).

The locations of these collision sites are spatially uneven (Fig. 7). When collisions exceeded 65 per km of road (during 2016-19), the authors called those sites 'hotspots'. Characteristics of hotspots included:

- Major roads with speed limits of  $\geq 80$  km/h.
- For all hotspots: adjacent to a KMU with high kangaroo densities (on average, over 200% larger than the target density for the KMU), low grass height ( $< 8$  cm grass height). Kangaroos were likely coming to road verges for food.
- Road intersections; the worst location was the intersection of Sulwood Dr and Athllon Dr, bounded by Farrer Ridge and Mt Taylor reserves.
- The authors noted that the ends of kangaroo exclusion fencing along roads could also be problem areas.

**Commented [KM90]:** The worst hotspot is in a location where a culled KMU (Farrer Ridge) is next to an unculled one (Mt Taylor). Would be interesting to know if and how collision rate changed since culling began at FR.

A comparison of the information available from the Micromex surveys and the ranger callout data is provided in Table 3. The road killed kangaroo estimates based on the Micromex survey data are about twice those from the ranger call outs. This is consistent with the survey result that respondents only notified an authority about the collision around one third of the time (i.e., collisions are under-reported). Given rangers are called out to only some collision incidents, the Micromex survey results on collision rates may be closer to the mark. For every kangaroo killed outright in a collision, there is another kangaroo that is struck but hops away, injured, with its fate unknown.

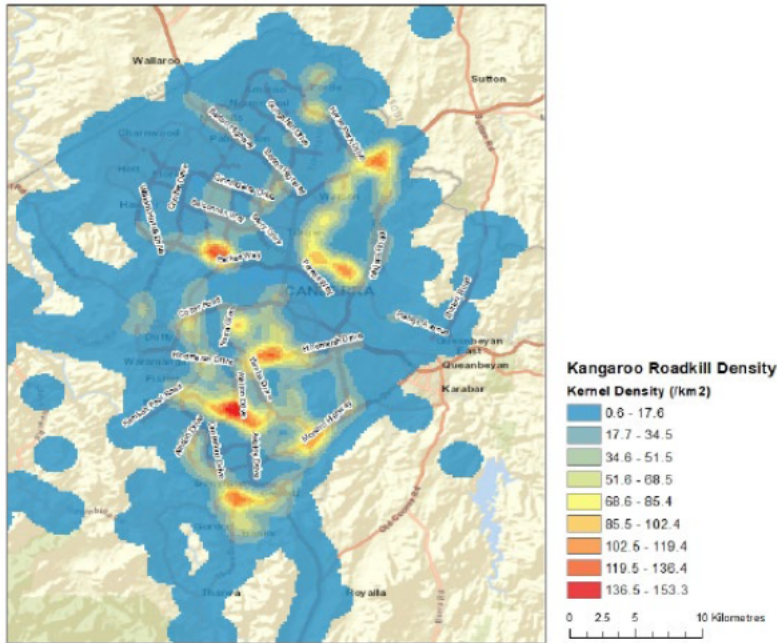


Fig. 7. Density of reports of kangaroo injuries or mortalities requiring attendance by the ACT Parks and Conservation Service rangers between 2016 and 2019. Figure courtesy of Holly Hope and Catherine Herbert.

Commented [SL91]: Check it is ok to use

The broad patterns of increasing collision frequency, and the locations of some spatial hotspots, were also identified in the 2010 Plan.

### 5.2.2.2 People affected

- Many Canberrans are experiencing the trauma of hitting a kangaroo with their car: 36% of Canberran residents stated in the Micromex surveys that they have been in a vehicle that has hit a kangaroo at least once.
- The collisions caused injury to vehicle occupants about 5% of the time (varies between 2 and 11% across surveys) or ~740 collisions in 2022. Injuries may have affected one or more people. Note that other studies report higher injury rates, of around 30%; human fatalities from kangaroo collisions happen but are not common (reviewed in Herbert *et al.* 2021).
- The collisions result in an insurance claim ~60% of the time.
- Estimates for these annual costs of kangaroo collisions range from \$2.5 million (Cope and Herbert 2023) to \$8 million (Dunne 2017, cited in, Wilson and Edwards 2019).

### 5.2.3 Evaluate, Adapt, and Communicate

From the information summarised in the Planning and Monitoring sections just above, it seems that the absolute number, and the per capita frequency, of collisions are increasing, but that there is scope to reduce collision frequency with strategic actions. The 2017 Plan mentions some mitigation actions that have been, or were to be undertaken, including long stretches of barrier fencing along roads, and driver awareness programs. However, the Review is unable to assess the extent to which evidence on collision patterns has been used to evaluate the success of these interventions, and adapt collision mitigation measures, as these actions are the responsibility of another arm of the ACT Government.

Commented [SL92]: Claire: do you want me to look into this?

Commented [WC93R92]: I think it would be worth including a little bit of detail on what mitigation measures have been installed on roads to demonstrate that something is being done (but monitoring of effectiveness is not!)

Of relevance to this Review, is the finding that collision hotspots are all next to KMUs with high kangaroo densities and low grass biomass. Thus, although culling in reserves is not carried out to reduce collision risk, these reduced risks could be considered a co-benefit of culling, as the welfare outcomes from culling are better than the welfare outcomes from road collision to both kangaroos and people (Hampton *et al.* 2019). The presence of collision hotspots next to KMUs could be considered in the workplan prioritisation framework, as a co-benefit of kangaroo management (see section 3.2.9).

### Recommendations

5.2 Many people and kangaroos are adversely affected by collisions on Canberra roads, and it appears that the objective of reducing the incidence of vehicle-kangaroo collisions is not being met.

Many people and kangaroos are adversely affected by collisions on Canberra roads. Overall welfare outcomes for people and kangaroos would be enhanced if the frequency of kangaroo-vehicle collisions was reduced. Research to improve data collection on collisions, and to determine the most cost-effective options for mitigation in different circumstances, would be very helpful. In the meantime, the available data clearly show where the hotspots for collisions are, and the EPSD Directorate could consider this information when prioritising KMUs for kangaroo population management, and work with the Transport Canberra to prioritise mitigation strategies that could be put in place immediately (e.g., reducing speed limits) and in the longer-term (e.g., underpasses) at these locations.

### 5.3 Kangaroo attacks

*Kangaroo attacks are rare, and the ACT Government includes advice to residents about how to avoid these events.*

The 2017 Plan notes that there are no data on negative kangaroo-people interactions, but the events mostly occur when dogs harass kangaroos and the dog owner intervenes in the confrontation.

The management action is to inform the public about the risks of moving too close to large kangaroos, and to encourage dog owners to keep their dogs restrained. This information is visible on the ACT Government's eastern grey kangaroo website, including via a [downloadable factsheet](#).

This review is unable to assess whether this response has been effective at reducing the incidence of conflict between people and kangaroos. If the occurrence of such events is low, then discerning change is challenging.

**Commented [SL94]:** Check with....Claire?

**Commented [WC95R94]:** Yeah, hard to say anything on this. Reported incidents are very rare, only one in the last few years that I recall. I could check with PCS to see if they have a register of incidents so that the number recorded could be included if you like? but I think it's fine to leave as is.

### 5.4 Traditional Owner perspective on kangaroo management

Xxxx to be completed after attending yarning meeting 20 Jan

### 5.3

### 5.5 Trauma to people concerned about kangaroo management

*Most Canberrans support kangaroo management for welfare, environmental, and economic reasons. About 10% of Canberran residents do not and another 10% are unsure; a subset of these may experience trauma that kangaroo management occurs at all. Considering the views of all stakeholders through an ethical framework may help develop a shared understanding of the issues, and reduce conflict.*

Most Canberrans support the current kangaroo management. The ACT government commissioned a [series of surveys](#) by Micromex Consulting to gauge community attitudes to kangaroo management and impacts in the ACT. These five surveys carried out between 2008 and 2023 have consistently shown:

- Over 75% of the public support culling kangaroos under certain circumstances whereas around 10% do not support culling under any circumstances (the balance of respondents, about 10%, are unsure).
- Most respondents (> 60%) consider that kangaroos are killed humanely.
- Respondents consider that justifications for culling are to prevent mass starvation of kangaroos during drought, to maintain the ecological health of reserves, to look after the economic viability of farms, to commercially harvest meat and skins (noting that this does not occur in the ACT), and to reduce collision rates with cars (in roughly that order). It is notable that kangaroo welfare is the most supported justification for culling.

The broad support for the governments kangaroo management program is likely influenced by the lived experience of Canberra residents, who have seen the effects of heavy grazing in the urban reserves, seen the large numbers of starving kangaroos during drought, and experienced the trauma of hitting kangaroos that are concentrating on road verges to seek food.

Nevertheless, the surveys equally show that around 10% of Canberrans do not support the kangaroo management, with another 10% unsure. For some of these people, the very issue of kangaroo management may be deeply traumatic (Robinson and Grace 2022).

The act of killing a native animal may be confronting to people for several reasons. For example, people may object to killing any sentient animal (an animal rights perspective); they may value charismatic species like kangaroos more highly than the smaller, more obscure plants and animals that live in the grass layer; they may object to killing a native animal as a means to fix a deeper human-caused problem (such as the loss, fragmentation and degradation of grassy ecosystems); they may worry about the pain or suffering experienced by culled kangaroos (a welfare perspective). These variations on animal rights-centric and welfare-centric views raise moral and ethical dilemmas that validly challenge a conservation-centric perspective (which is the prevailing compass of the 2017 Plan). Situations of conflict among conservation, welfare, and animal rights perspectives are increasing in frequency, as human alteration of natural systems increasingly results in situations, such as the ACT's kangaroo management, where managers face decisions about whether to kill native animals or not. In addition, there is substantial discourse about [how](#) humans can integrate the interests of non-human animals into governance, including conservation governance (Schapper *et al.* 2022). Section 7 describes a framework for guiding decisions about animal control for conservation outcomes that supports different perspectives to be considered.

**5.4 Consider the international principles for ethical wildlife control (or something similar) when revising the management plan; ensure the perspectives of all stakeholders are fairly and transparently considered.**

## 5.6 Carcass utilisation

*Most carcasses from culls on conservation and rural land in the ACT are disposed of in burial pits or left to rot in situ. A very small number of carcasses have been used in conservation programs (to feed native carnivores at wildlife holding facilities, or to make poison baits for foxes and dogs) or given to local Indigenous people. Farmers can use culled kangaroos for their own domestic purposes, but the fraction so-used is also very small. This 'wastage' is a concern to some members of the public, and inconsistent with ACT's Waste Management Strategy and Climate Change Strategy. A recent commissioned report considered the options for alternative uses of culled carcasses. The report suggests upscaling the current use of kangaroo meat in conservation programs, using commercial processing facilities in NSW to prepare meat and skins for consumption by the ACT Indigenous community, and sending offcuts and offal to frass processors to produce fertiliser that could be used by community groups involved in ecological restoration activities. Carcasses from conservation culls would be gifted to these uses, but rural landholders may choose to recoup some costs from these pathways.*

Carcass utilisation is discussed here, under social impacts, but noting there are economic implications: On rural lands landholders may recoup some money from selling carcasses that could help to offset the cost of culling. On conservation land, the costs of carcass disposal (over \$6 each not accounting for costs of collection and transport,

AWS 2020) may be partly covered, or the costs of culling could increase if the processing of the carcasses exceeds those savings.

About 18,500 kangaroos are killed each year in the ACT by conservation culling (~2000), rural culling (~9100) and road kills (~7400) (see [Section 5.7](#) for details). The carcasses are either left in situ or buried in pits.

Carcasses left to rot in situ create micro-niches that favour some plants (including exotic species) and animals, and contribute to nutrient cycling and soil health (Barton *et al.* 2019; Barton *et al.* 2016). They may also attract scavengers. Large rotting carcasses may not have been a very common feature when people and dingoes were hunting them, and dingoes were eating carrion. Regardless, leaving thousands of culled kangaroos, shot over the culling season, on the ground surface is not possible, especially on public land, which is why many carcasses are disposed of in pit burials.

A report prepared in late 2020 (AWS 2020) discussed the issues associated with pit burial, and alternative options for carcass utilisation. The report states that 'wasting culled animals does not meet community expectations when there are other methods available'. The objection to waste may be especially felt by Traditional Owners. Pit burial takes up landfill space, causes higher methane emissions, and is considered 'wasteful' by many in the community. The report states that reducing the organic material going to landfill, and instead finding other uses for this material, is aligned with the ACT's Waste Management Strategy and the ACT Climate Change Strategy.

Current carcass fate:

- On rural land, rural landholders can use carcasses of kangaroos they shoot, for example as meat (for human and animal consumption). Given the number shot, most carcasses are not used. Many are left in situ, but some landholders are concerned about attracting canids, or are worried about having the carcasses visible to the public. Some landholders bury their carcasses or pay their shooters to remove the carcasses from their land.
- On public land, most carcasses from culled kangaroos are buried. A small number are used by Traditional Owners (meat/skin); a small number are provided local wildlife facilities to feed carnivores; a small number are processed into meat baits for ACT conservation programs for fox and dog control.
- Road-killed kangaroos are either left in situ, or moved (by rangers) to waste facilities for burial.

**Commented [WC96]:** There is rules around not leaving carcasses close to boundaries where the public could see them that apply to some rural properties. Sal and Sweaney will know the specifics of this

**Commented [WC97]:** Just skins so far

The AWS report confirmed the conclusion of an earlier study in 2011 that setting up a commercial kangaroo meat industry in the ACT was not economical, because the numbers culled were too low, and the culling was seasonal. (The report notes that ACT Traditional Owners have expressed interest in a local processing facility.) However, the AWS report concludes that exporting kangaroo carcasses to existing NSW processing facilities is feasible. The AWS report also recommends expanding some existing carcass use options. The overall proposal is:

- Rural landholders could be given the option of selling carcasses to interstate processors (for human or pet food) under a Wildlife Trade Operation (approved under the Commonwealth EPBC Act). The payment for this meat could help offset the costs of culling, and might elevate the value of kangaroos to the farming sector, and enhance the management of total grazing pressure (see also, Wilson and Edwards 2019).
- Carcasses from the conservation cull could be collected for dressing (or dressed at the point of cull), then:
  - Offal and offcuts would be supplied to local frass producers, who use insects to produce high nutrient soil conditioner. [The product could be distributed to community groups for use in plant restoration programs].
  - Smaller carcasses would be given to local wildlife facilities for carnivore food, and exported to NSW wildlife facilities for the same purpose.
  - Some smaller carcasses would be used locally to produce meat baits for conservation programs.
  - Larger carcasses would be exported to NSW facilities that process kangaroo meat for human consumption. Meat and skins would be delivered back to the ACT Indigenous community for food and traditional use (several pathways are described).

There would be no payment for carcasses from kangaroos killed in the conservation cull, to avoid any potential confusion about the objectives of that culling. The most recent public survey on attitudes and opinions about

kangaroos in the ACT (Micromex 2023) suggests that although most (>55%) support kangaroo culling for commercial meat and skins, they do not support this purpose for culling in reserved lands (20%).

Although the report did not discuss welfare, there would be substantial overall welfare benefits from adopting part or all of this proposal, because livestock would not be killed to feed animals kept in captivity, or to feed people, and so on. Kangaroos sent to a NSW processor would need to be shot according to the commercial Code rather than the non-commercial Code. The commercial Code has higher standards, but the ACT requirements for shooting already meet these standards.

The AWS report outlines ten further steps required to explore these options for carcass use. They include a deeper exploration of the regulatory steps involved. The proposal also needs to be costed fully (this is not in the ten next steps).

#### Recommendations

5.5 Continue exploring alternatives for carcass utilisation instead of the current practice of pit burial and leaving in situ, by undertaking the next steps outlined in the Australian Wildlife Services report, and fully costing their proposed model. Involve the community in this discussion, by 1) including targeted questions about kangaroo carcass utilisation in the next public survey on kangaroo management; and 2) ensuring Traditional Owners can participate fully in the discussion and decisions.

## 5.7 Overall Welfare as an 'impact area' in the kangaroo management planning framework

*Attention to kangaroo welfare is prominent in the 2017 Plan, and references to welfare crops up frequently, in different contexts, throughout the document. Welfare outcomes for other animals, and for people, are raised (less often) in the context of specific issues, and sometimes labelled differently. For example, the impacts of kangaroo-vehicle collisions are nested under social and economic impacts. An alternative approach, that recognises recent amendments to the ACT Welfare Act, the development of the ACT Wellbeing Framework, and the One Welfare concept, would be to replace 'Social Impacts in the Plan' with 'Overall Welfare Impacts', providing a single coherent framework for considering all welfare outcomes from decisions to act (or not to act), to kangaroos, other animals, and to people.*

Kangaroo welfare is referred to in the Purpose of the 2017 Plan "*The purpose of the controlled native species management plan is to set out the approach to be adopted in maintaining wild populations of Eastern Grey Kangaroos in the ACT while managing their environmental, economic and social impacts and ensuring their welfare*".

Overall welfare is also referenced in the Plan's Principles (section 4.2): "*Kangaroo welfare is a primary consideration in all kangaroo management and all kangaroos are to be treated humanely.*" And "*Human welfare and the conservation of other grassy ecosystem species are key considerations in all kangaroo management.*"

Policies regarding welfare then occur at different structural levels of the Plan. For example, Greenfield Development Sites and Other Land have area-specific policies that kangaroos are to be managed to achieve the best welfare outcomes. For example, on Greenfield Development Sites, kangaroos may face unacceptable risks of vehicle collisions, dog attacks, and starvation because of the development. (Sections 5.4.3 and 5.4.4 in the 2017 Plan). But the 2017 Plan also makes animal welfare one of four key policy areas that cut across the entire Plan. This higher level kangaroo welfare policy has an explicit objective: that kangaroo management should adhere to legislation, codes of practice, and Australian standards (section 4.3.1 of the 2017 Plan).

In this review, detailed comments on the substance of the kangaroo welfare policy as expressed in the 2017 Plan are given at [6.1 Kangaroo Welfare](#). Here, the review makes the case for replacing **Social Impacts** in the 2017 Plan

with **Overall Welfare Impacts** as an explicit impact area that guides kangaroo management with the aim of optimising net welfare outcomes across all sentient animals, including humans. By doing this the new Plan would:

- Signal clearly that Overall Welfare is a central issue in kangaroo management.
- Recognise feedback from some stakeholders during the consultation carried out as part of this Review, who wished to see welfare addressed more coherently.
- Provide a clearer framework for a raft of welfare-related issues that crop up in the 2017 Plan, but are currently dealt with in a piecemeal and sometimes incomplete fashion.
- Extend welfare considerations to encompass the welfare of all animals, and people, and allow contrasting perspectives about which welfare to privilege, to be considered with the same framework.
- Be more consistent with an Indigenous, holistic approach to Country
- Respond to the intent of the 2019 updates to the Animal Welfare Act 1992 (see below).
- Be aligned with the ACT Wellbeing Framework (see below).
- Be aligned with the international One Welfare movement (see below).

All the practices and adaptations to enhance welfare outcomes that have been incorporated into the existing kangaroo management program would be covered by this approach (e.g., a culling season to avoid shooting females with [large pouch young and small](#) young-at-foot; stringent requirements for licensed shooters; prioritising culling to occur only in reserves where this will have conservation benefit; small reductions in kangaroo population size each year, rather than less frequent but very large culls, resulting in fewer kangaroos being killed overall; etc. See [section 6.1 Kangaroo welfare](#) for more detail).

Additional issues that would be covered more coherently under this proposed approach include:

- Reducing the suffering of individuals from other species, when heavy kangaroo grazing in grassy ecosystems causes the loss of their resources and increases exposure to risk (e.g., from weather or from predators). Reducing kangaroo population sizes to avoid adverse welfare outcomes for other species may result in a net welfare gain (see [section 3.1.1.2](#)).
- Reducing the extent of suffering of individual kangaroos in high density populations that experience starvation and higher disease burdens when the food resources diminish from overgrazing or drought (see [section 6.1.3.3](#))
- Reducing the adverse human and kangaroo welfare outcomes associated with kangaroo-vehicle collisions that are more frequent when kangaroo densities are high (see [section 6.1.3.4](#))
- Fairly considering the negative welfare impacts to members of the public that are traumatised by kangaroo management (see [section 5.5](#)).

The [Animal Welfare Act 1992](#) was updated in 2019. This update included a “*new set of objects to ensure that animals are recognised as sentient beings (meaning they can subjectively feel and perceive the world around them), have intrinsic value and deserve to be shown compassion and have an acceptable quality of life, and to reflect the community’s expectations around animal welfare and the proper treatment of all animals*”<sup>1</sup>.

The new Objects [4A(1)] are:

- a. animals are sentient beings that are able to subjectively feel and perceive the world around them; and
- b. animals have intrinsic value and deserve to be treated with compassion and have a quality of life that reflects their intrinsic value; and
- c. people have a duty to care for the physical and mental welfare of animals.

In amending the Act to recognise ‘sentience’ the [‘Explanatory Statement’](#) stated:

- *....animal welfare encompasses all aspects of animal health and wellbeing, and all people have a responsibility to take reasonable measures to protect the welfare of animals in all human-animal interactions.*
- *Animal welfare in a modern context describes how an animal is coping both mentally and physically and recognises that animals are sentient beings that have the capacity to feel and perceive things. Achieving*

---

<sup>1</sup> [Explanatory Statement](#) for the Animal Welfare Legislation Amendment Bill 2019

*good animal welfare relies on recognising the five freedoms of animals ... and encompass at a high level the freedom from hunger and thirst, freedom from discomfort, freedom from pain, injury or disease, freedom to express natural behaviour, and freedom from fear and distress. It also relies on recognising that animals deserve having a life worth living, in terms of both physical and mental wellbeing.*

This update to the Welfare Act should be reflected in appropriate revisions to the Kangaroo Management Plan, and an effective way to achieve that would be to recognise welfare as a high-level impact area, on a par with environmental and economic impact areas.

The [ACT Wellbeing Framework](#) categorises areas (domains) that have been identified as consistently contributing to the overall quality of life for Canberrans (ACT Government 2020). ‘Wellbeing Impact Assessments’ are embedded into ACT Government Budget and Cabinet processes. The management Plan for the Canberra Nature Park states that the Park contributes to all 12 domains, or areas affecting our quality of life, as described in the ACT Wellbeing Framework. Kangaroo management in the ACT is integral to the management of Canberra Nature Park, and therefore all 12 domains are arguably relevant; the most pertinent domains for the three main impact areas relevant to kangaroo management are summarised in Table 4.

Including Overall Welfare as an impact area in the revised kangaroo management plan would align with the ACT Wellbeing Framework.

Finally, thinking about optimising Overall Welfare would be consistent with the international ‘[One Welfare](#)’ movement: “*One Welfare projects are intended to address the interconnections between animal welfare, human wellbeing and the environment.*” One Welfare encourages a broad, multidisciplinary approach that can connect science, ethics, economics, conservation, and other values (Kennedy *et al.* 2022; Pinillos *et al.* 2016).

Table 4. The relationship between the most pertinent domains and indicators in the ACT Wellbeing Framework, and how they map onto the impacts areas central to kangaroo management.

Domain in the Wellbeing Framework, and aspiration for the domain (in italics, paraphrased from the Framework)	Indicators	Kangaroo Management Impact Area
Environment and Climate <i>Canberra’s natural environment sustains all life and is climate-resilient; this supports long-term economic sustainability</i>	<ul style="list-style-type: none"> <li>• Healthy and resilient natural environment</li> <li>• Connection to Nature</li> <li>• Climate resilient environment and community</li> </ul>	Environment Economy Welfare (all animals including humans)
Economy <i>Strong farming and tourism business (both rely on environmental sustainability)</i>	<ul style="list-style-type: none"> <li>• Economic performance</li> <li>• Business conditions (of farming sector, nature-based tourism sector)</li> </ul>	Environment Economy Welfare (all animals including humans)
Health <i>Canberrans have good physical and mental health ... including through access to health-promoting environments [such as natural environments]</i>	<ul style="list-style-type: none"> <li>• Overall health</li> <li>• Mental health</li> <li>• Healthy lifestyle</li> </ul>	Welfare (Human)
Social connection <i>Canberrans are connected and supported within our community</i>	<ul style="list-style-type: none"> <li>• Sense of social connection</li> <li>• Levels of volunteering</li> </ul>	Welfare (Human, possibly other animals) Environment (Through the activities of volunteer groups such as Park Care)
Safety <i>Canberrans are and feel safe and secure</i>	<ul style="list-style-type: none"> <li>• Road safety</li> </ul>	Welfare (for people and kangaroos on roads) Environment (kangaroo population size)
Identity and belonging <i>Connection to Canberra, Valuing Indigenous history and culture</i>	<ul style="list-style-type: none"> <li>• Sense of belonging and inclusion</li> <li>• Connection to Canberra</li> </ul>	Environment Welfare (People)

Commented [KM98]: Resilient?

	<ul style="list-style-type: none"> <li>Valuing Indigenous culture</li> </ul>	
Governance and institutions <i>Canberrans participate and are heard;</i> <i>Government is transparent</i>	<ul style="list-style-type: none"> <li>Trust in government</li> <li>Feeling that voice and perspective matter</li> </ul>	Environment Economy (from effective government) Welfare (People)

**Recommendation**

**6.1 5-6** Replace 'Social Impacts'; in the Plan with 'Overall Welfare Impacts'. Make Overall Welfare a high-level impact area, on a par with Environmental and Economic Impacts, so that the welfare consequences of management actions (or inaction) for kangaroos, people, and other animals, can be explicitly and consistently considered within the same framework. This change would recognise recent amendments to the ACT Welfare Act, the development of the ACT Wellbeing Framework, and the One Welfare concept.

**Formatted:** Outline numbered + Level: 2 + Numbering Style: 1, 2, 3, ... + Start at: 1 + Alignment: Left + Aligned at: 0 cm + Indent at: 0.63 cm

## 6 Have the policies contributed towards achieving the management objectives?

The Review was asked to consider the policies contained in the EGK CNSMP and where possible evaluate the degree to which the policies have achieved the management objectives stated in the plan in the last five years (2017-2022).

This task has been partially accomplished in the sections above; where this is the case, the section(s) above will be referred to.

The 2017 Plan groups a collection of policies, some with their own objectives, into four categories (Kangaroo Welfare, Interactions between human and kangaroos; Managing kangaroo densities; Managing captive populations). The Review deals with each category in turn.

### 6.1 Kangaroo welfare

*The 2017 Plan's policy on kangaroo welfare (section 4.3.1) has an explicit objective:*

- *Kangaroo management in the ACT is undertaken in a way that accords with ACT legislation, codes of practice and current Australian standards for animal welfare.*

*To support this objective there are a collection of policies relevant to the operation of the management program (e.g., shooter testing, culling season urban wildlife program, legislation and Codes of Practice); a policy for wildlife care of kangaroos; and a policy for translocation.*

#### 6.1.1 Kangaroo Welfare during culling

*Culling is carried out to comply with a National Code of Practice for humane shooting of kangaroos and wallabies for non-commercial purposes. However, the ACT has additional regulation and practice designed to enhance welfare outcomes considerably. In particular, shooters must regularly pass a competency test (of shooting accuracy, familiarity with the Code, and macropod identification); audits of operations are undertaken on both the conservation and rural culls; a culling season reduces the risk that large, mobile pouch young and small young at foot will be orphaned, the conservation cull occurs only in reserves where conservation benefits are expected; and the overall number of kangaroos to be culled is reduced by culling regularly with small culls.*

*Humane killing of pouch young remains a sensitive issue for some people. This Review found that the protocols for humanely killing pouch young of different stages that is outlined in the Commercial Code (rather than the non-commercial Code) was clear, useful, and supported by the available evidence. There may be potential for research to develop alternative methods.*

*The ACT Government's requirements and practice surrounding kangaroo management are dispersed across regulation and various internal guidelines and processes; there may be value in gathering some of these into a single SOP style document, for transparency and to drive positive change more broadly.*

The Plan makes it clear that killing kangaroos without being authorized to do so under the Plan, without a license or by an exception under Nature Conservation Act, is illegal.

The Plan establishes that kangaroo management must be carried out in accordance with legislation in the Animal Welfare Act 1992, and ministerially approved codes of practice.

The Plan defines animal welfare as “the health, safety and welfare of animals in general, or one or more animals in particular”. [The Review notes that the [Animal Welfare Act 1992](#) has been updated since the 2017 Plan was released and this should be reflected in the revised Kangaroo Management Plan.]

For kangaroo culling, the relevant code of practice is the 'National Code of Practice for the Humane Shooting of Kangaroos and Wallabies for Non-commercial Purposes' (NRMMC 2008), which was adopted in the ACT from March 2014. This Code deals with killing kangaroos (adults and young) for non-commercial purposes such as conservation management or compassionate euthanasia. This National Code was reviewed by a working group that includes representatives from states/territories, animal welfare organisations, and the kangaroo industry, and there was a public comment process.

There is also a National Code of Practice for humane shooting of kangaroos and wallabies for commercial purposes (AgriFutures 2020). This Code is more recent, was informed by a broad pre-consultation process (Sharp and McLeod 2020), and has several useful advances compared with the older, non-commercial Code. For example, it includes more detailed standard operating procedures for shooting kangaroos and humanely killing joeys. Although commercial shooting does not occur in the ACT, much of the requirements for non-commercial culling comply with these more current standards.

The ACT requires shooters to exceed the specifications in the non-commercial Code (although the Code encourages states/territories to "promote measures to ensure competency"), in several ways:

- **Having stringent tests for non-commercial shooters**, requiring them to pass a shooting accuracy test, a test on the Code, and a macropod identification test every two years. These are considerable improvements over the situation in other states (Wilson and Edwards 2019). If a shooter fails the test, they must wait two years before they can re-sit the test. Based on the consultation carried out for this Review, this lengthy wait to re-sit the test can be problematic for professional shooters as they are unable to work for two years.
- **Auditing compliance and performance**. Auditing processes are in place to assess compliance with the code during rural and conservation culling.
  - Rural: Pre-COVID, random audits were carried out on about 10% of people holding a licence to shoot kangaroos. During the audit, shooters were assessed for compliance with the non-commercial Code; for the percentage of kill-shots to the kangaroos' heads; for correct checking of pouches and humane killing of pouch young; and for tagging of killed animals. The landholders (if not the shooter) were checked to ensure compliance with conditions. If audits revealed a breach, the case was passed to the Licensing and Compliance team for further action. These processes are described in internal SoP documents. Post-COVID, the ACT Government team are currently assessing whether and how to vary the audit process to make it as efficient and effective as possible.
  - Conservation: Independent **veterinary welfare assessments** of the ACT Government conservation culling have been conducted in 2013, 2015, 2017, and 2023. These assessments considered compliance with the Code, welfare outcomes for shooting of adults and independent juveniles, and welfare outcomes of humane killing of pouch young (as per the Code). The independent audits are important for maintaining public confidence in the program.

In the most recent assessment (Atkinson and Hampton 2023), of 144 shot kangaroos, 97% died instantly from a single head shot, 3 animals required two shots (with 28-49 seconds between shots) and two kangaroos escaped after being shot. An additional two animals were missed altogether. There were 56 pouch young associated with the adult females; of these two-thirds were unfurred. Of the 18 furred young, one escaped before it could be euthanased. Apart from the escapee, the pouch young were killed promptly using a concussive blow to the head. These statistics are similar to the results of the earlier assessments (all are available on the Government website).

The proportion of kangaroos that insensible immediately upon the first shot is similar to another study of welfare outcomes for four large macropod species which reported a wounding rate of 0.4% for 279 kangaroos killed during a commercial harvest (McLeod and Sharp 2014); and higher than in some other wildlife shooting and abattoir slaughter of livestock (Hampton and Forsyth 2016; Smith and Ryeng 2022). A review of all killing methods for large macropods concluded that an accurate shot to the head is least likely to cause suffering to individual kangaroos (Descovich *et al.* 2015).

**Commented [WC99]:** An ACT Gov vet has also audited (formally and informally) the program in previous years. Sal/Sweeney might have details about frequency of this.

An earlier assessment of the ACT Government conservation culling (Hampton and Forsyth 2016) measured the duration of stress in sentient young (i.e. the time between being extracted from the pouch and killed), reporting this as 4 seconds. The 2015 assessment also considered the stress imposed on kangaroos standing near to the shot individuals: of 124 kangaroos that were positioned near to shot individuals, only 73% moved away from the shot animal, and only for a short period (median time of 5 seconds).

The welfare outcomes from conservation culling in the ACT study are likely due to the competence of the shooters, avoiding the use of spotlights (using thermal scopes and night vision instead), using suppressors on the guns, and the habituated nature of the kangaroos which allows for close shooting distances; these features may not be present in all large macropod shooting programs.

In addition to the external audits, it could be worthwhile to increase the involvement of the government vets in the conservation culling program. The vet on the team should have experience of culling operations and be willing to be part of the team and aim to assist the operation. During planning, they can keep the shooting team abreast of any developments in kangaroo welfare and veterinary science. In the field, a staff vet could help check for pouch young, collect data on demographics of the culled animals, and sample the condition of animals; these data may help inform predictions for population growth over the coming year (Wilson and Coulson 2021). Vets have knowledge that could be valuable at unexpected times during the operation, and they are expert and trusted conduits of information on animal welfare and health for the public.

**Commented [WC100]:** As noted above, Gov vet did audit program in some years and is on the steering committee, but agree, this involvement could be increased

The ACT has additional regulation and practice to improve kangaroo welfare as a resulting of non-commercial shooting:

- **The ACT imposes culling seasons.** Mixed sex culls can occur only between 1<sup>st</sup> March and 31<sup>st</sup> July each year when 8-12 month old young-at-foot are unlikely to be present. Young of this age are old enough to be outside the pouch and evade a follow-up shot if their mother is killed. The assumption is that the orphaned animal is still too young to survive without their mother (Sharp and McLeod 2016). McLeod and Sharp (2014) showed that such young potentially do survive after their mother is shot, but experience some mental distress, and the authors concluded that such young at foot should be euthanased to reduce suffering. The culling season is effective at reducing the risk of orphaning because kangaroo breeding in the ACT is strongly seasonal, with pouch emergence timed to coincide with the flush of green grass of spring (Fletcher 2007; Lucas *et al.* 2021). Studies of the age profile of young encountered during culls carried out over multiple years and sites in the ACT show that 8-12 month old juveniles are least likely to be seen between April and June, and most likely to be seen between September and December (Fletcher 2007; Lucas *et al.* 2021). In addition to the mixed-sex cull, on rural land (i.e., not on conservation lands), farmers may also kill males from 1st August to 31<sup>st</sup> October, but there are constraints placed on the number of males that can be killed (<30% of the number shot in the mixed season~~total cull for that year~~).
- In addition to these formal requirements, in the conservation culling program the contracted shooters and ACT Government staff use additional measures to improve welfare outcomes for the kangaroos and the efficiency of the program. For example, shooting is carried out at night, using night-vision and thermal imaging (instead of spotlights), and suppressors on the guns. The procedures covering all aspects of the conservation culling operation are outlined across various documents (e.g., tender documents and contracts), and it could be useful to gather them together in one set of Standard Operating Procedures to communicate how carefully the culling is organised, and to share with professional shooters working on rural lands, and managers in other jurisdictions.
- **The ACT favours small, regular (annual) culls, rather than less regular, very large culls.** The culling operations aim to bring the population size in reserves down closer to the target densities, then carry out smaller maintenance culls each year instead of less frequent but larger culls. This results in an overall welfare benefit because fewer animals are killed (section 4.3.3 in the 2017 Plan) when populations are not released to grow exponentially between culls.

- Culling is prioritised across the reserves and is most likely to occur in reserves with greater anticipated conservation benefit to other species. Conversely, culling is less likely when conservation benefits are considered to be less (ACT Government 2023a). This program design feature also reduces the total number of kangaroos that need to be killed.

#### 6.1.1.1 Euthanasia of pouch young

During consultation for this review, some stakeholders voiced concerns over the methods outlined in the non-commercial Code for killing pouch young. The recommended methods are a concussive blow to the head or stunning and decapitation for unfurred young; and a concussive blow to the head for furred young (NRMMC 2008). The specific concern regarding decapitation is that if pouch young develop sentience before fur develops, then decapitation may cause suffering because the brain remains active for a short period after the head is severed. The specific concern about concussive blows is whether it is successful at killing the pouch young all the time. In addition, both decapitation and a concussive blow to the head have a connotation of violence that can be upsetting for some people.

The recommended methods for humanely killing pouch young in the more recently updated Code for commercial shooting of macropods (Australia 2020) are cervical dislocation or decapitation for pouch young under 5 cm long; decapitation for unfurred pouch young larger than 5 cm long; and a concussive blow to the head for partially furred or fully furred pouch young. The commercial Code contains more detailed information on the developmental stages of joeys, and how that affects whether methods are humane or not; and more detailed instructions on how to use each method properly. The Code also states that if the shooter is uncertain about the age and therefore sentience of a pouch young, then they should assume the young is sentient, and use a concussive blow.

##### *Are unfurred young sentient?*

Research has shown that brain activity *begins* developing from around the time the eyes begin to open and fur begins to develop in large kangaroos (Diesch *et al.* 2010; Diesch *et al.* 2008; McLeod and Sharp 2014). Thus, cervical dislocation and decapitation for very small pouch young should not cause distress, and these methods – which can be undertaken without removing the young from the pouch or off the teat – do appear to be the most humane way of killing these animals.

##### *Is a concussive blow to the head for partially furred/furred pouch young a humane killing method?*

A recent investigation of killing methods for pouch young of all ages concluded that a concussive blow (or ‘blunt trauma’) to the head was the most effective method and least likely to cause suffering (McLeod and Sharp 2014). An alternative method, using a captive-bolt device, was trialled but found to cause poorer welfare outcomes because too many animals were not properly stunned with a single shot when using the device (McLeod and Sharp 2014). Another review of all methods of killing large macropods (of all ages) also concluded that blunt trauma for young kangaroos was acceptable if properly delivered (Descovich *et al.* 2015). The [Australian](#) and American Veterinary Associations both state that blunt trauma, when done correctly by experienced operators, results in rapid death and is therefore an acceptable method of euthanasia (ANVMA 2020).

The issue of how to humanely kill pouch young was also raised as a concern in some submissions to the recent NSW Parliamentary Inquiry into the ‘*Health and wellbeing of kangaroos and other macropods in NSW*’ (NSW Legislative Council 2021). However, other submissions noted that research-based veterinary advice considered this method as the most humane. The Portfolio Committee acknowledged that the killing of joeys (by blunt trauma to the head) was “shocking to many people” (Committee Comment 5.47) but made no recommendations for review of the euthanasia method.

It therefore seems that a concussive blow to the head/blunt trauma is the most humane way to kill joeys, because it is rapid, effective, and consistent. However, it is very unpalatable to some of the public. The 2020 commercial Code notes that using captive bolts may provide an alternative option for humanely killing pouch young the future, but that the effectiveness and consistency of this techniques are yet to be demonstrated. The 2020 Code

also has more specific instructions about how to deliver the concussive blow to pouch young that are much more useful than the material available in the non-commercial Code. Given the public sensitivity to the killing of pouch young, the ACT Government could encourage and support research to explore whether captive bolts, or some other approach, could potentially replace a concussive blow to the head.

#### 6.1.1.2 Other issues raised during consultation

##### *Euthanasia or humane killing?*

Some stakeholders questioned the use of the term ‘euthansia’ for killing pouch young, and felt that ‘humane killing’ was more accurate. Euthanasia refers to killing to end incurable suffering and is carried out in the best interest of the killed individual. A pouch young (without care) whose mother has been shot is almost certain to die from exposure, starvation, or predation; it may experience emotional distress and fear after the loss of its mother. Thus, killing an orphaned joey could be viewed as an act of mercy, consistent with the meaning of euthanasia. Alternatively, the killing of the mother and the dependent pouch young should be regarded as the same, single event, in which case we should apply the same term of ‘humane killing’ to both mother and pouch young. The research, livestock, and animal rescue/care sectors have been narrowing their use of the term euthanasia, retaining it for only the subset of humane killing scenarios that genuinely involve the relief of suffering because there is no other option. Both the commercial and non-commercial Codes for shooting kangaroos use the term euthanasia for killing pouch young, but the ACT could review its use of the term, and decide to use more specific language in its own documentation.

##### *Including pouch young in culling targets and reports*

During consultation, some stakeholders suggested that pouch young numbers should be included both in the cull targets, and the cull reports. The 2017 Plan states that cull reports will include the number of adults, subadults and young-at-foot that are independently mobile. The Plan states that pouch young will not be counted and reported (section 4.3.2). However, this situation changed from 2014, when management reports (e.g. ACT Government 2023a) began reporting pouch young as well as independently mobile individuals, in response to public feedback. Including pouch young in cull targets does not seem feasible, given managers cannot predict, and shooters cannot know whether adult females are carrying pouch young or not, until they check the pouch after shooting the female. Note that

**Commented [WC101]:** Agreed. This was raised by a few members of the public a couple of years ago. There was some thought that we could include a prediction of PY in the cull targets, but this obviously would never be correct (which could have PR implications around killing more PY than predicted), so we have decided it's better to just keep reporting PY killed

**Commented [KM102]:** Delete?

##### Recommendations

- 6.4 The Code for non-commercial shooting of kangaroos is 16 years old. The ACT Government should work with counterparts in the other jurisdictions to update the Code, and bring it at least to the standard of the current Code for commercial shooting of kangaroos (dated 2020). The 2020 Code for commercial kangaroo shooting has some useful new material (such as more detailed and updated standard operating procedures appended to the Code) that could be incorporated into a new non-commercial Code. In addition, the pre-consultation approach used in the development of the commercial Code – where stakeholder views were gathered to inform the revision – could also be considered for the non-commercial Code.
- 6.5 In the interim, the ACT Government could consider gathering all the information that guides the current conduct of the conservation culling operation into a single, non-statutory ‘standard operating procedures’ style of document, that can be used to communicate the very high standards and careful operation of the conservation culling program to other shooters working on rural lands, and even to the public. To inform these SoPs and further enhance public trust, consider seeking input and endorsement from the **ACT’s Animal Welfare Advisory Committee**, a body with broad community representation from the animal welfare, farming, veterinary, research, conservation, companion animal, recreational/sporting and environmental legislation sectors.
- 6.6 Consider making the government vet(s) an integral member of the culling operations, helping to plan the year’s program, to gather additional information on kangaroo demographics and health, and helping to communicate to the public that animal welfare is a primary consideration during the culling.
- 6.7 Explore the potential for further research to improve the effectiveness and consistency of captive bolts as an alternative method for humanely killing pouch young of certain ages. If potential exists, then support that research.

#### 6.8 Shooter competency:

- Allow shooters who fail the competency test to re-sit the test the following year, instead of waiting two years.
- Include shooting tests using night-vision equipment.
- Consider whether the penalties for off-target kills, and female kills in the male-only culling season, can be modified to allow for unintended mistakes.

#### 6.9 Make the ear tags biodegradable.

6.10 Consider how to design and manage field audits during rural culls to optimise welfare benefits, make audits a constructive opportunity for two-way exchange, and reduce administrative burdens on farmers and government staff.

6.11 The Animal Welfare Act has been updated since the 2017 Plan was released and this should be reflected in the revised Kangaroo Management Plan.

6.12 In the revised Plan, and other (new) documents relating to kangaroo management in the ACT, consider replacing the term 'euthanasia' with 'humane killing' for pouch young that are killed because their mothers have been shot during the conservation culling.

#### 6.1.2 Kangaroo welfare in wildlife caring and translocations

*The 2017 Plan does not support translocations, or the release of hand-reared kangaroos, because of poor welfare outcomes for kangaroos, and some risks to humans (from hand-reared kangaroos). Research since 2017 on the outcomes of large macropod translocations corroborates this position.*

The Plan outlines the welfare arguments against hand-rearing and releasing kangaroos in the ACT (welfare concerns for the individual kangaroo, risk that hand-reared males could later injure people when they are mature, risk to resident kangaroos). There is a licence to export 35 kangaroos that come into care in the ACT, into NSW, each year. The Plan notes that there is no justification for hand-rearing and release on conservation grounds as the eastern grey kangaroo is an abundant species.

The Plan does not support alternative actions to culling that have poor welfare outcomes for individual kangaroos, including translocation of kangaroos. Kangaroos to be moved must be captured and sedated, transported, then released to a novel site, steps that each present risks of distress, injury, and death from various mechanisms. Research carried out since the 2017 Plan was published corroborates this assessment (e.g. Cowan *et al.* 2020; Thompson *et al.* 2022).

In addition, translocations can also not be carried out on the scale required to keep kangaroo populations at lower levels, they are resource-intensive, and there are no/few suitable release sites. Since eastern grey kangaroos are not threatened, there is no conservation justification for translocations.

#### Recommendation

6.2 A revised Plan should continue not supporting hand-rearing and translocations of kangaroos.

#### 6.1.3 Kangaroo welfare considerations only partially, or not, considered by the 2017 Plan

*The 2017 Plan focussed mainly on kangaroo welfare during culling. In the revised Plan, if the recommendation of adding 'Overall Welfare' as an impact area is adopted, then the kangaroo welfare considerations of other actions can also be explicitly considered. These include fertility treatment, fencing, inaction when high density kangaroo populations starve during drought conditions, and kangaroo-vehicle collisions.*

#### 6.1.3.1 Fertility treatment

The Plan has supported research into fertility control methods that avoid poor welfare outcomes. For example, the Plan does not support fertility control treatments that involve immobilising kangaroos, because this is stressful

*Review of the ACT EGK CNSM Plan /p. 92*

**Commented [KM103]:** Given that we immobilise to deliver GonaCon at our current fert. control sites, perhaps a revised plan would consider the balance between welfare considerations and the information gained by monitoring kangaroos that have ear-tags fitted (that have been immobilised). It is also possible to avoid these roos during any maintenance culling.

**Commented [WC104R103]:** Is it possible to re-jig this sentence so it is more about promoting research/support for remotely deliverable options? As Miles says above, we are currently immobilising kangaroos for this program. We are still working towards the ultimate goal of dart delivery that is suitable for large, free-ranging populations, but we aren't there yet. Agree that the new plan should address the welfare impacts of fertility control in more detail, plus the operational requirements (like Miles mentions above) and the trade off between the higher welfare impacts of fertility control but potentially lower number of animals being subjected to a management action in the long term compared to shooting.

and involves risk of injury and death. The Plan has supported research to develop, and assess the welfare outcomes, of dart-delivered immune-contraceptive techniques [which do not require an animal to be immobilised](#).

Although fertility treatment can reduce the number of kangaroos that are killed, it may not be considered ethical from an animal rights perspective.

#### 6.1.3.2 Welfare outcome from exclusion fencing and barrier fencing

Large fenced enclosures may affect kangaroo movement. Kangaroos could get caught in large or small exclusion fences. Alternatively, the use of fencing to protect grazing sensitive areas can reduce the need to kill kangaroos by excluding them, or by allowing fertility treatment to be used on the small enclosed kangaroo population. Barrier fences along roads can reduce the number of collisions with vehicles. Road barrier fences can restrict kangaroo movements. If poorly designed, they can act as funnels, directing kangaroos to sections of roads and creating a collision hotspot (Cope and Herbert 2023).

#### 6.1.3.3 Poor welfare outcomes when high density populations face food shortage

Herbivore populations that lack top-down predation pressure are often characterised by marked population fluctuations. Episodes of greater food availability (for example, after good rain) causes numbers to increase but the population eventually overshoots their food supply, especially if conditions change (for example, to a dry spell). The population crash that follows has poor welfare outcomes for individual kangaroos, affecting young and old animals most strongly (Bergeron *et al.* 2023; Wilson and Edwards 2019).

Eastern grey kangaroos are reported to experience mass die-offs, when low food, increased disease burdens, and low overnight temperatures combine to increase mortality rates, especially in sub-adults (Coulson 2007; Fletcher 2006b; Portas and Snape 2018; Wilson and Coulson 2021) but also in adults (Brandimarti *et al.* 2021; Hunter and Hunter 2019). Subadults in higher density populations in the ACT have been shown to have lower bone marrow fat and blood metrics (such as haematocrit, red cell count, albumin, etc), making them more vulnerable to die off events from starvation, hastened by disease, or predation, during winter and early spring when food shortages are most likely (Fletcher 2006b; Portas and Snape 2018).

Culling could improve overall welfare outcomes if it reduces suffering across individual kangaroos exposed to starvation (Hampton *et al.* 2019). Note that Fletcher (2007) suggests that mass starvation is a natural process, and should not be a reason to cull. That statement makes sense in large protected areas like Namadgi NP. However, in the managed kangaroo populations of Canberra Nature Park, where welfare outcomes from management actions is a critical factor in decision-making, then it makes sense to consider welfare more comprehensively, across all management decisions to act, or not act.

Wilson and Coulson (2021) suggest that early intervention to cull animals when populations begin to increase would improve welfare outcomes for individual kangaroos, and/or reduce the number of kangaroos that need to be killed in a later intervention, because intervening later would mean killing more kangaroos. They describe the relationships between the direction of population change (increasing or decreasing) with female reproductive rate (higher when population is increasing) and adult sex ratio (even when population is increasing; female biased when population is decreasing because of differential male mortality), and suggest these markers could be used to help gauge the likely population trajectory in the near future.

#### 6.1.3.4 Poor welfare outcomes from high rates of vehicle collisions during dry conditions

Collisions between vehicles and kangaroos increase when conditions are dry, because kangaroos move to the road verges to [access the forage there](#). The effect is accentuated when the kangaroo densities neighbouring the road are high (Cope and Herbert 2023; Herbert *et al.* 2021). In the ACT, at least 7400 kangaroos are killed annually by collisions with vehicles, and thousands more are injured (some of which may also die). (see [Sections 5.2](#) and [5.7](#))

**Commented [KM105]:** This could be expanded but I also like having this slim, like it currently is.  
Possible expansion could include:  
- actual interference with animal during treatment  
Additional animal welfare considerations:  
- absence of positive welfare states associated with having offspring  
- extra perhaps unwanted attention from males given to untreated females

**Commented [WC106]:** And probably crossing to search for food elsewhere

## 6.2 Interactions between humans and kangaroos

The 2017 Plan's policy on managing interactions between humans and kangaroos has an explicit objective:

- Kangaroo management and community education minimise negative encounters between people and kangaroos in the ACT.

*This review is unable to assess whether this response has been effective at reducing the incidence of conflict between people and kangaroos. If the occurrence of such events is low, then discerning change is challenging.*

Commented [SL107]: Check with...Claire?

The Plan states the incidents between kangaroos and people are few, and mainly arise when unrestrained dogs harass kangaroos. The ACT government has established an 'urban wildlife program' to support welfare of kangaroos, by euthanasing injured animals, and sharing information about kangaroos and their welfare, and people's responsibilities with respect to welfare, including by controlling their pet dogs.

## 6.3 Managing kangaroo densities

*This group of policies outline the Plan's position on the menu of approaches for controlling kangaroo populations. It establishes that professional shooting is the most humane way to kill independently mobile kangaroos, and that the ACT would work to advance the use of fertility control as a viable population control method for specific circumstances. This last commitment has resulted in field deployment of contraception.*

The 2017 Plan's policy on managing kangaroo densities (section 4.3.3) has two objectives:

- Kangaroo densities in the ACT are managed according to the management objectives for the land on which the populations occur.
- Methods of managing kangaroo densities in the ACT are based on the best available scientific knowledge, animal welfare and cost effectiveness.

### 6.3.1 Methods of culling

This section of the Plan contains information on options for killing kangaroos, and considers that shooting is the most humane option. However, capture darts followed by hand-delivered lethal injections may be used in areas where shooting is not possible. Orally ingested poison is not to be used. The point is made that regular, smaller culls result in fewer kangaroos being killed than irregular, much larger culls (this point is noted also in the section 6.1 Kangaroo Welfare).

### 6.3.2 Fertility control

The Plan summarises the available approaches for fertility control at that time, and commits to continuing to support and conduct research on fertility control, as has happened since the late 1990s. As noted in section [3.1.3.4 Fertility control target](#), this research has been very successful, and has resulted in the inclusion of contraception as a population management tool in three reserves, with expansion to additional reserves being planned.

### 6.3.3 Environmental modification

This collection of policies addresses the options for managing kangaroo densities with broad-scale ecological manipulations of the environment, such as increasing tree cover, reducing water sources, encouraging top-down population regulation from dingoes, and exclusion by fencing. Most of these options are not viable or useful in the reserves of Canberra Nature Park, except in exceptional circumstances such as the large fenced area of Mulligan's Flat-Goorooyarroo, or using long lengths of fencing to edge a road.

However, at smaller scales, modification could be effective. Using piles of coarse woody material, or small fenced plots, or even carcasses, to exclude kangaroo grazing from small areas, can have marked effect on species richness at those sites (Barton *et al.* 2011; Barton *et al.* 2016; Manning *et al.* 2013; McIntyre *et al.* 2019; Smith *et al.* 2023).

Allowing the grass in some small patches to become so thick that kangaroos avoid eating it is another example of small-scale manipulation. The use of environmental modification at small scales is discussed in this Review at [Section 3.2.11](#).

## 6.4 Managing captive populations

*This policy deals with the issues of enclosed populations of kangaroos in a logical way and makes the responsibilities of managers of such areas clear.*

This policy does not have an explicit objective. The policy deals with situations where kangaroos are enclosed by a fence. When emigration is impossible, and some sources of mortality (such as road collisions) are eliminated populations can grow very quickly, and kangaroo welfare could be poor (Herbert *et al.* 2021; Mawson *et al.* 2016). In areas greater than 100 ha, that population is to be managed as a wild population, but in smaller areas the kangaroos must be managed as a captive population. In these cases, the landholder must seek a licence to keep and prepare a management plan, and must control breeding mainly by controlling breeding rather than culling. The management should aim to maintain the ecological (including soil) and cultural values of the site. Site owners/managers can apply to remove all kangaroos from small, fenced areas.

The requirement to use fertility control rather than culling makes sense when the population is small and females are not emigrating into the area. In addition, there are likely to be human safety concerns about using guns in small areas, potentially surrounded by suburbs. The Review spoke to three site managers of large, fenced areas (>100 ha); the kangaroos in these areas were all managed as wild populations, with varying levels of management advice/support (for example, for kangaroo counts, or monitoring threatened species) from the ACT Government.

## 7. Is kangaroo culling justified?

*The Review assessed the ACT Kangaroo Management program against a set of seven international consensus principles for ethical wildlife control, finding the program mostly adheres to the principles. Using the framework is a reminder that other threats to the ecological integrity of grassy ecosystems (fire regimes, invasive species) should be managed to the extent possible; that kangaroo management must be justified (on environmental, economic, and welfare grounds); that management must have clear and achievable outcome-focused objectives; that overall welfare is considered; that the diversity of human values is considered; that management is well-planned; and that kangaroos are not labelled in a way that scape-goats them for a situation not of their making.*

As described in section [5.5 Trauma to people](#), killing native animals for conservation purposes poses a valid moral and ethical challenge, and highlights that people value animals and nature in diverse ways. Broadly, a person's values may align with conservation-centric, animal rights-centric, welfare-centric perspectives, or some combination of these. As the natural world is reduced and degraded, the potential for discord between conservation, welfare, and animal rights perspectives is increasing in frequency; at the same time, the morality of considering non-human animal interests in decisions, including conservation decisions, continues to be discussed (Schapper *et al.* 2022).

Dubois *et al.* (2017) propose a framework, with seven principles, to support decisions about controlling native species (for a variety of reasons) that is rational, evidence-based, and ethical because it considers and weighs the needs, benefits, and costs from various perspectives. The authors suggest this framework could lessen controversy over wildlife control, although it will not remove controversy if stakeholders want decisions to be made solely on one set of rights, such as the right of a farmer to guard their livelihood against any animals, or the rights of animals to live without intervention from people.

Another approach to embed killing animals for conservation into a moral framework was explored recently in Woinarski (2018), who developed a set of principles to guide decision-making by adapting a rubric designed to identify a 'just war'. The principles outlined in Woinarski are slightly more detailed, and pertain to a narrower set of circumstances, than those proposed by Dubois *et al.*, but the two frameworks substantially overlap. The seven principles of Dubois *et al.* (2017), with some additional detail drawn from Woinarski (2018), are listed in Table 5, against a column that evaluates how the ACT Kangaroo Management Plan [stacks-up-rates](#) against these principles.

Table 5. An assessment of the ACT Kangaroo Management program against international consensus principles for ethical wildlife control, based on (Dubois *et al.* 2017, Woinarski, 2018 #6561). The table asks: Is the conservation culling of eastern grey kangaroos predicated on a net benefit to environment, other animals, people, livelihoods, and overall welfare? Text in red font suggests areas for further consideration, that are mostly reiterated in other parts of this Review.

Principle	ACT Kangaroo Management – performance against the principle
<b>1. Modify human practices:</b> Address the ultimate factors responsible for the ecological imbalance to the extent possible.	<ul style="list-style-type: none"> <li>The ultimate factors of the imbalance - of urban and agricultural expansion, causing habitat loss, fragmentation, removal of dingos, dispossession of Indigenous people, invasive species, nutrient loading, proliferation of water points, and changed fire regimes - are mostly impossible or impractical to wind back. <b>The revised Plan could make it clearer that kangaroo management is one part of integrated management in the reserves, and other threats are being managed as effectively as possible.</b></li> </ul>
<b>2. Justification for control:</b> Is there compelling evidence that eastern grey kangaroos have a significant detrimental impact on the environment, other animals, people, livelihoods, and overall welfare.	<ul style="list-style-type: none"> <li>Given the current distribution of habitat fragments, and their ecological condition, high or low levels of kangaroo grazing can now contribute to further ecological degradation, and further decline and extinction risk in other native species. Preventing such extinctions has a justifiable ethical basis, because species have intrinsic values and rights to exist; because future human generations have the right to experience the diversity of the natural world in the way previous generations have; and because further erosion of nature diminishes Country for Indigenous Australians.</li> </ul>

Principle	ACT Kangaroo Management – performance against the principle
	<ul style="list-style-type: none"> <li>• High densities of kangaroos adversely affect economic viability of farms and increase risks of road collisions (which causes injury, trauma, and costs).</li> <li>• Welfare outcomes for high density kangaroo populations can be poor for the kangaroos (starving, vehicle collisions), other animals (habitat quality and reduced survival), and people (from vehicle collisions, and from seeing starving animals).</li> </ul>
<p><b>3. Clear and achievable outcome-based objectives:</b> Are there net conservation, economic, welfare benefits, which are clearly expressed, monitored, with information used to adapt management?</p>	<ul style="list-style-type: none"> <li>• Kangaroo management for conservation outcomes has clear and achievable objectives for grass layer condition and thus the viability of several threatened species; the outcomes (for the grass layer) are monitored; implementation is adapted based on evidence. <b>Adding monitoring of the response of grazing-sensitive species would further improve the performance of the management program against this principle. Periodic monitoring of kangaroo density in reserves other than Canberra Nature Park would provide the broader context in which the kangaroo management sits.</b></li> <li>• Economic outcomes for farmers are assumed based on past research, but not directly monitored or used to adapt management. <b>Adding strategic monitoring of grass layer condition and kangaroo density at priority locations on rural land would improve the performance of the management program against this principle.</b></li> <li>• Welfare outcomes (for people, kangaroos, other animals) have not been holistically articulated, monitored, or evaluated, although most of the building blocks are in place. <b>Adding Overall Welfare as a high level impact area with clear objectives and desired outcomes would improve performance of the program against this principle.</b></li> </ul>
<p><b>4. Overall welfare:</b> Control should be humane, and cause the least harm to the least number of animals. Options other than killing should be assessed.</p>	<ul style="list-style-type: none"> <li>• Culling operations are carried out to minimise pain and suffering to kangaroos. The ACT Government is exceeding national standards, and is committed to continuous improvement.</li> <li>• Culling reduces harm by preventing mass starvation of kangaroos (when food is short); by retaining habitat for grass-dependent animals that are affected by heavy grazing; and by reducing the number of people and kangaroos involved in kangaroo-vehicle collisions.</li> <li>• Welfare outcomes of non-culling options have been assessed and mostly considered worse (e.g. translocations of large macropods have poor outcomes). Contraception may be useful in limited situations, and exclusion (using fences, or logs) may be possible in small areas.</li> <li>• Culling, and fertility control, <del>they</del> may cause emotional suffering to some people, because they have an animal-rights perspective; they worry about pain and suffering during a cull; they form attachments to particular kangaroo individuals that are culled.</li> <li>• <b>Adding Overall Welfare as a high level impact area with clear objectives and desired outcomes would allow management decisions to act (or not to act) to be weighed up more consistently and comprehensively, and thus help the management program's performance against this principle.</b></li> </ul>
<p><b>5. Social acceptability:</b> The management plan should consider the range of community values</p>	<ul style="list-style-type: none"> <li>• The management plans present a comprehensive range of conservation, economic, and social issues and perspectives.</li> <li>• It was open for public comment, and its performance is subject to regular review.</li> <li>• The annual operation of the plan is transparent, with monitoring results and culling targets available on the government website.</li> <li>• <b>Facilitating broad community engagement with the process for revising the Plan will help the management program's performance against this principle.</b></li> </ul>
<p><b>6. Systematic planning</b> No ad hoc culling</p>	<ul style="list-style-type: none"> <li>• A comprehensive management plan is in place, supported by law and policy, and by a thorough research program with extensive collaboration to the research sector.</li> </ul>
<p><b>7. Decision-making by specifics rather than labels:</b> Focus management on the specific issue, rather than negatively labelling kangaroos</p>	<ul style="list-style-type: none"> <li>• The management focus on maintaining the grass layer at a certain height is appropriate (compared to reducing the density of 'overabundant' kangaroos, which is less appropriate).</li> </ul>

Principle	ACT Kangaroo Management – performance against the principle
	<ul style="list-style-type: none"> <li>Terms that categorise kangaroos negatively could lead to poorer welfare or ethical outcomes. For example, best to avoid terms such as 'pest' (in the context of farms). The 2017 Plan mostly achieves this.</li> </ul>

## Recommendations

7.1 Consider the international principles for ethical wildlife control when revising the management plan; ensure the perspectives of all stakeholders are fairly and transparently considered.

### 7.1 Kangaroo conservation culling in the context of other mortality, and overall population size

*Of the direct anthropogenic causes of kangaroo mortality, culling on rural lands affects the largest number of kangaroos (~9100 per year), followed by road kills (~7400 per year), then conservation culls (2000 per year). Therefore, of mortality caused directly by humans (conservation cull, rural cull, road kills), the conservation cull represents 11%. The Review did not estimate the number of kangaroos displaced (and thus probably killed) by urban expansion.*

*There are about 6 million eastern grey kangaroos in NSW west of the Divide. The Review estimates that there are about 99,000 eastern grey kangaroos in the ACT, of which most are in the large protected areas in the west and south of the ACT (48%) and on rural lands (31%). Canberra Nature Park contains about 16% of the population, and the remaining 6% is on Commonwealth land. Conservation culling therefore affects 2% of the ACT kangaroo population, road kills around Canberra affect 7%, and rural culls affect 9% (stressing these figures are very approximate).*

Given the ethical complexities of killing kangaroos for environmental benefits (previous section), it may be useful to compare the extent of mortality caused directly by human action covered in this plan: culling for conservation, culling for economic benefits, and accidental mortality from collisions with vehicles on roads.

#### Culling for conservation:

- Since 2018, the kangaroo populations in 15 to 16 KMUs have been estimated each year, returning an average density (given the area sampled, usually around 8300 ha, but varies between years) of 1.35 kangaroos per ha.
- Annually, culling has occurred at reserves within 4 to 8 KMUs, with 1041 to 4035 independently mobile kangaroos killed each year (mean = 1997), and an additional 362 to 1603 (mean = 769) pouch young killed each year.
- The culls remove about 18% of the independently mobile kangaroos in the reserves within the 15-16 KMUs.

**Commented [WC108]:** We have additional counts for populations that aren't currently considered in the cull program that we could provide if you like?

#### Culling for farm economic benefit:

- The number of kangaroos reported as shot on rural lands has varied from 3878 to 14,569 (mean 9077) between 2015 and 2022.

#### Death by vehicle collision:

- The average number of road killed kangaroos across three public surveys is 5800, but the current figure is closer to 7400 (the result from the 2022 survey) as Canberra has been expanding rapidly since the first survey in the series occurred (2015). This does not include kangaroos that left the collision site and died later from injuries.

These figures indicate that most kangaroos are killed on rural lands, followed by road collision, then conservation culls. However, another way of looking at this is to consider the proportion killed in terms of their relevant population sizes, because these kangaroos are living in different areas (albeit with some overlap). Table 6 shows

the numbers killed, their relevant overall population size and therefore the proportion. Considering the figures in this way, it still seems that the greatest proportion of kangaroos are killed on rural lands, then roads, then on reserves in Canberra Nature Park.

Table 6. The number of independently mobile kangaroos killed in conservation culls, rural culls, and by vehicle collisions; and the proportion this represents out of the relevant total population. (Details in Appendix 1).

Mortality source	Average N. kangaroos killed (years)	Population total with rationale, and assessment of uncertainty		Kangaroo mortality as % of population
cull	1997 (2018-2023)	11,250	Population in reserves with culls over last 5 years (8310 ha), with average density 1.35/ha. High certainty because it is based on annual kangaroo count and cull data, and the areas of reserves and KMUs are measured.	18%
rural	9077 (2015-2023)	30,200	Population on rural lands (39,500 ha), with density 0.76/ha. Low certainty, because data on density are few and old; it's possible that not all culling is reported.	30%
road	5805 (2015, 2019, 2023)	23,300	Population in all KMUs (17,300 ha), with average density 1.35/ha. Low certainty; data on number of collisions is extrapolated from surveys of 600 people; overall kangaroo population used here is based on an estimate for summed KMU areas, but collisions also occur outside of KMUs.	25%

To put these numbers in a broader context, the Review carried out some back-of-envelope calculations, summarised in Table 7. The total population of eastern grey kangaroos in the commercial harvest zones (i.e., west of the Divide) is close to 6 million, but this number fluctuates with weather conditions (NSW DPE 2023). The harvest zone that surrounds the ACT contains about 1.4 million eastern grey kangaroos. Using density data from empirical studies in different parts of the ACT, the Review estimates – very approximately – that there are 128,000 eastern grey kangaroos in the ACT, with most of these (46%) on rural lands and in the large, contiguous protected areas (37%). About 12% of the ACT population is in Canberra Nature Park, and another 5% is on Commonwealth land.

Thus, conservation culling therefore affects 1.6% of the ACT kangaroo population, road kills around Canberra affect 5.8%, and rural culls affect 7.1% (stressing these figures are very approximate).

Table 7. The number of kangaroos, and their density, in different land tenure/uses, a confidence rating for the estimate, and the source for the estimates. Note that in some cases these estimates are very approximate, especially those for rural lands, and protected areas in the ACT that are not Canberra Nature Park.

Statistic	Population size	Density	Confidence rating	Source
<b>NSW</b>				
Population size of EG kangaroos in NSW commercial harvest zones (everywhere west of the Divide; 688,004 km <sup>2</sup> )	5,880,000	0.86/ha	high	(NSW DPE 2023) (Lunney <i>et al.</i> 2018) Quota is 14-15%, and actual harvest is <3% of population
Population size of EG kangaroos in NSW Southeast Tableland commercial harvest zone	1,428,800	0.35/ha	high	(NSW DPE 2023) (Lunney <i>et al.</i> 2018) Quota is 15%, and actual harvest is <1% of population

(surrounds ACT), 40,705 km <sup>2</sup>				
<b>ACT</b>	Population size % of total ACT population			
Population size of EG kangaroos in the ACT (2358 km <sup>2</sup> )	128,000 100%	0.54/ha	low	Based on adding estimated populations of rural land; Canberra Nature Park; other Protected Areas (split into grassy ecosystems and forests with different density estimates); Commonwealth land.
Population size of EG kangaroos in all Canberra Nature Park (114 km <sup>2</sup> )	15,400 12%	1.35/ha	high	average density of years 2018-2023 multiplied by CNP area 11,400 ha). CNP land is ~66% of KMU areas.
Population size of EG kangaroos on rural lands (395 km <sup>2</sup> )	59,300 46%	0.76 to 1.5/ha	low	Lower bound from old empirical data (ACT Government 2010; NSW DPE 2023; Perry and Braysher 1986); upper bound from considering size of rural cull and roo population growth rates.
Population size of EG kangaroos in other ACT Protected Areas (1270 km <sup>2</sup> )	47,500 37%	0.3 to 3.4/ha	low	<ul style="list-style-type: none"> <li>30 km<sup>2</sup> grassy areas with 3.4 roos/ha, (ACT Government 2010; Banks <i>et al.</i> 2000; Fletcher 2006b)</li> <li>1243 km<sup>2</sup> forests with 0.3 roos/ha, being 10% of the figure above</li> </ul>
Population size of EG kangaroos on Commonwealth land (96 km <sup>2</sup> )	5760 5%	0.6/ha	low	Assuming half is bushland with densities similar to CNP

- Commented [SL109]: 30 km 2 is a guess
- Commented [WC110R109]: We can check this on our mapping
- Commented [WC111]: This is probably a bit high, maybe 0.1 or 0.2???
- Commented [SL112]: Another guess
- Commented [WC113R112]: We can check area of comm land too
- Commented [WC114R112]: There are also other urban space areas that contain kangaroos (eg golf courses, Weston Park) often at high densities - might be worth including a density for these areas as well? We have counts for various sites in this category that could help.

**Recommendation**

7.2 These estimates for kangaroo population sizes across the ACT are very uncertain, because of the paucity of data on kangaroo densities from rural lands and the large protected areas that are not Canberra Nature Park (e.g., Namadgi NP). Obtaining density estimates from these areas, periodically, would help to understand the broader context in which kangaroo management is operating. Recommendation 4.3 was for an assessment of spatial variation in kangaroo density on rural lands, followed by an ongoing monitoring program carried out around every 5 years or another ecologically sensible interval. Here, the recommendation is to integrate this with periodic surveys on the large reserved areas in the west and south of the ACT. This information will help contextualise the intensive management in Canberra Nature Park, and provide an overall status assessment of one of the ACT's iconic species.

## 8. References

- ACT Auditor-General (2021) ACT Auditor-General's Report: Land Management Agreements Report No. 1 / 2021. ACT Audit Office. (Canberra, Australia)
- ACT Government (2010) ACT Kangaroo Management Plan. Parks, Conservation and Lands, Department of Territory and Municipal Services, ACT Government. (Canberra, Australia)
- ACT Government (2017a) ACT native grassland conservation strategy and action plans. Environment, Planning and Sustainable Development. (Canberra, Australia)
- ACT Government (2017b) Eastern Grey Kangaroo: Controlled Native Species Management Plan. Environment, Planning and Sustainable Development Directorate, ACT Government. (Canberra, Australia)
- ACT Government (2017c) Nature Conservation (Translocation of Native Flora and Fauna) Conservator Guidelines. Notifiable instrument NI2017-650 (Conservator of Flora and Fauna, ACT Government: Canberra, Australia)
- ACT Government (2020) ACT Wellbeing Framework. Treasury and Economic Development Directorate. (Canberra, Australia)
- ACT Government (2021a) Canberra Nature Park Reserve Management Plan. Environment, Planning and Sustainable Development Directorate, ACT Government. (Canberra, Australia)
- ACT Government (2021b) Government Response to ACT Auditor-General's Report No. 1 of 2021 - Land Management Agreements The Legislative Assembly for the ACT. (Canberra, Australia)
- ACT Government (2022) Caring for Dhawura Nggunawal: A natural resource plan for the ACT 2022-2042. Environment, Planning and Sustainable Development Directorate, ACT Government. (Canberra, Australia)
- ACT Government (2023a) Eastern Grey Kangaroo Conservation Management Advice. Environment, Planning and Sustainable Development Directorate, ACT Government. (Canberra, Australia)
- ACT Government (2023b) Wildlife Callouts Heatmap 2016-2022; Up To July 2022.)
- ACT Government (undated) Estimating kangaroo density: A comparison of methods for eastern grey kangaroos in the peri-urban environment DRAFT. Environment, Planning and Sustainable Development Directorate. (Canberra, Australia)
- AgriFutures (2020) National Code of Practice for the Humane Shooting of Kangaroos and Wallabies for Commercial Purposes. AgriFutures Australia Publication No. 20-126. AgriFutures Australia. (Wagga Wagga, Australia)
- ANVMA (2020) AVMA Guidelines for the Euthanasia of Animals: 2020 Edition. American Veterinary Medical Association. (Schaumburg, IL, USA)
- Atkinson J and Hampton JO (2023) Animal welfare assessment of kangaroo culling: ACT 2023. *Ecotone Wildlife* 1448-5494.
- Australia Co (2020) National Code of Practice for the Humane Shooting of Kangaroos and Wallabies for Commercial Purposes. AgriFutures Australia. (Canberra, Australia)
- AWS (2020) Carcass Utilisation in the ACT - a Discussion Paper. A report to ACT Environment, Planning and Sustainable Development Directorate. Australian Wildlife Services. (Canberra, Australia)
- Banks PB, Newsome AE, and Dickman CR (2000) Predation by red foxes limits recruitment in populations of eastern grey kangaroos. *Austral Ecology* 25, 283-291

- Barton PS, Evans MJ, Foster CN, Pechal JL, Bump JK, Quaggiotto M-M, and Benbow ME (2019) Towards quantifying carrion biomass in ecosystems. *Trends in Ecology & Evolution* **34**, 950-961
- Barton PS, Manning AD, Gibb H, Wood JT, Lindenmayer DB, and Cunningham SA (2011) Experimental reduction of native vertebrate grazing and addition of logs benefit beetle diversity at multiple scales. *Journal of Applied Ecology* **48**, 943-951
- Barton PS, McIntyre S, Evans MJ, Bump JK, Cunningham SA, and Manning AD (2016) Substantial long-term effects of carcass addition on soil and plants in a grassy eucalypt woodland. *Ecosphere* **7**, e01537
- Bennett A, Duncan DH, Rumpff L, and Vesik PA (2020) Disentangling chronic regeneration failure in endangered woodland ecosystems. *Ecosphere* **11**, e02998
- Bergeron R, Pigeon G, Forsyth DM, King WJ, and Festa-Bianchet M (2023) Post-weaning survival in kangaroos is high and constant until senescence: Implications for population dynamics. *Ecology* **104**, e3963
- Bowman DMJS and Legge S (2016) Pyrodiversity—why managing fire in food webs is relevant to restoration ecology. *Restoration Ecology* **24**, 848-853
- Brandimarti ME, Gray R, Silva FR, and Herbert CA (2021) Kangaroos at maximum capacity: health assessment of free-ranging eastern grey kangaroos on a coastal headland. *Journal of Mammalogy* **102**, 837-851
- Brown GW, Dorrough JW, and Ramsey DS (2011) Landscape and local influences on patterns of reptile occurrence in grazed temperate woodlands of southern Australia. *Landscape and Urban Planning* **103**, 277-288
- Brunton E, Brunton A, Hohwieler K, Ogbourne S, and Conroy G (2022) Spatial genetic structure and gene flow of the eastern grey kangaroo (*Macropus giganteus*), in a rapidly urbanising landscape. *Global Ecology and Conservation* **38**, e02273
- Caughley G, Shepherd N, and Short J (1987) 'Kangaroos: their ecology and management in the sheep rangelands of Australia.' (Cambridge University Press: Melbourne, Australia)
- Ceballos G, Davidson A, List R, Pacheco J, Manzano-Fischer P, Santos-Barrera G, and Cruzado J (2010) Rapid decline of a grassland system and its ecological and conservation implications. *PLoS one* **5**, e8562
- CoA (2023) Draft National Recovery Plan for Four Grassland Earless Dragons (*Tympanocryptis* spp.) of Southeast Australia. Commonwealth of Australia. (Canberra, Australia)
- Cope H and Herbert C (2023) Understanding Wildlife-Vehicle Collisions. Stage 3 Funded Activity Report. School of Life and Environmental Sciences, University of Sydney. (Sydney, Australia)
- Coulson G (1989) The effect of drought on road mortality of macropods. *Wildlife Research* **16**, 79-83
- Coulson G (2007) Exploding kangaroos: assessing problems and setting targets. In 'Pest or Guest, the Zoology of Overabundance'. (Ed. CR Dickman, D Lunney, P Eby, P Hutchings, and S Burgin) pp. 174-181. (Royal Zoological Society of New South Wales: Mossman, NSW, Australia)
- Coulson G (2010) Independent peer review of the ACT Kangaroo Management Plan. University of Melbourne. (Melbourne, Australia)
- Coulson G, Snape MA, and Cripps JK (2021) How many macropods? A manager's guide to small-scale population surveys of kangaroos and wallabies. *Ecological Management & Restoration* **22**, 75-89
- Cowan M, Blythman M, Angus J, and Gibson L (2020) Post-release monitoring of western grey kangaroos (*Macropus fuliginosus*) relocated from an urban development site. *Animals* **10**, 1914

Croft DB and Witte I (2021) The perils of being populous: Control and conservation of abundant kangaroo species. *Animals* **11**, 1753

Cullen B, Eckard R, Callow M, Johnson I, Chapman D, Rawnsley R, Garcia S, White T, and Snow V (2008) Simulating pasture growth rates in Australian and New Zealand grazing systems. *Australian Journal of Agricultural Research* **59**, 761-768

DCCEEW (2023a) Approved Conservation Advice for the Native Temperate Grasslands of the South Eastern Highlands. Department of Climate Change, Energy, the Environment and Water. (Canberra, Australia)

DCCEEW (2023b) Approved Conservation Advice for the White Box-Yellow Box -Blakely's Red Gum Grassy Woodland and Derived Native Grassland. Department of Climate Change, Energy, the Environment and Water. (Canberra, Australia)

Descovich K, McDonald I, Tribe A, and Phillips C (2015) A welfare assessment of methods used for harvesting, hunting and population control of kangaroos and wallabies. *Animal Welfare* **24**, 255-265

Diesch T, Mellor D, Johnson C, and Lentle R (2010) Developmental changes in the electroencephalogram and responses to a noxious stimulus in anaesthetized tammar wallaby joeys (*Macropus eugenii eugenii*). *Laboratory Animals* **44**, 79-87

Diesch TJ, Mellor DJ, Johnson CB, and Lentle RG (2008) Responsiveness to painful stimuli in anaesthetised newborn and young animals of varying neurological maturity (wallaby joeys, rat pups and lambs). *AATEX* **14**, 549-552

Dimond WJ, Osborne WS, Evans MC, Gruber B, and Sarre SD (2012) Back to the brink: population decline of the endangered grassland earless dragon (*Tympanocryptis pinguicolla*) following its rediscovery. *Herpetological Conservation and Biology* **7**, 132-149

Dixon KM, Cary GJ, Worboys GL, Banks SC, and Gibbons P (2019) Features associated with effective biodiversity monitoring and evaluation. *Biological Conservation* **238**, 108221

Dorrrough J, Ash J, and McIntyre S (2004) Plant responses to livestock grazing frequency in an Australian temperate grassland. *Ecography* **27**, 798-810

Dorrrough J, McIntyre S, Brown G, Stol J, Barrett G, and Brown A (2012) Differential responses of plants, reptiles and birds to grazing management, fertilizer and tree clearing. *Austral Ecology* **37**, 569-582

Dorrrough J, Moxham C, Turner V, and Sutter G (2006) Soil phosphorus and tree cover modify the effects of livestock grazing on plant species richness in Australian grassy woodland. *Biological Conservation* **130**, 394-405

Driscoll DA (2017) Disturbance maintains native and exotic plant species richness in invaded grassy woodlands. *Journal of Vegetation Science* **28**, 573-584

Dubois S, Fenwick N, Ryan EA, Baker L, Baker SE, Beausoleil NJ, Carter S, Cartwright B, Costa F, Draper C, Griffin J, Grogan A, Howlad G, Jones B, Littin KE, Lombard AT, Mellor DJ, Ramp D, Schuppli CA, and Fraser D (2017) International consensus principles for ethical wildlife control. *Conservation Biology* **31**, 753-760

Dunne B and Doran B (2021) Spatio-temporal analysis of kangaroo-vehicle collisions in Canberra, Australia. *Ecological Management & Restoration* **22**, 67-70

Fischer J, Lindenmayer DB, and Cowling A (2004) The challenge of managing multiple species at multiple scales: reptiles in an Australian grazing landscape. *Journal of Applied Ecology* **41**, 32-44

Fletcher D (2006a) Population dynamics of eastern grey kangaroos in temperate grasslands. (University of Canberra, Canberra, Australia)

*Review of the ACT EGK CNSM Plan /p. 103*

Fletcher D (2006b) What process limits the high-density populations of eastern grey kangaroos at Gudgenby and other local sites? Unpublished report. University of Canberra. (Canberra, Australia)

Fletcher D (2007) Managing Eastern Grey Kangaroos *Macropus giganteus* in the Australian Capital Territory: reducing the overabundance-of opinion. In 'Pest or Guest: the zoology of overabundance'. (Ed. D Lunney, P Eby, P Hutchings, and S Burgin) pp. 117-128. (Royal Zoological Society of New South Wales: Mosman, NSW, Australia)

Foster CN, Banks SC, Cary GJ, Johnson CN, Lindenmayer DB, and Valentine LE (2020) Animals as agents in fire regimes. *Trends in Ecology & Evolution* **35**, 346-356

Foster CN, Barton PS, and Lindenmayer DB (2014) Effects of large native herbivores on other animals. *Journal of Applied Ecology* **51**, 929-938

Fuhlendorf SD, Engle DM, Kerby J, and Hamilton R (2009) Pyric herbivory: rewilding landscapes through the recoupling of fire and grazing. *Conservation Biology* **23**, 588-598

Gibson-Roy P and Delpratt J (2015) The restoration of native grasslands. In 'Land of Sweeping Plains: Managing and restoring the native grasslands of south-eastern Australia'. (Ed. N Williams, A Marshall, and J Morgan) pp. 331-388. (CSIRO Publishing: Melbourne, Australia)

Goldin SR and Hutchinson MF (2013) Coarse woody debris modifies surface soils of degraded temperate eucalypt woodlands. *Plant and Soil* **370**, 461-469

Gordon I and Snape M (2019) Kangaroo Management Research Workshop Summary Report. ACT Government. (Canberra, Australia.)

Gordon I, Snape M, Fletcher D, Howland B, Coulson G, Festa-Bianchet M, Caley P, McIntyre S, Pople T, and Wimpenny C (2021) Herbivore management for biodiversity conservation: a case study of kangaroos in the Australian Capital Territory (ACT). *Ecological Management & Restoration* **22**, 124-137

Gordon IJ, Gregorini P, and Evans MJ (2023) Herding the Literature: Trends in Large Mammalian Herbivore Grazing and Foraging Ecology Research over the Past Three Decades. *Rangeland Ecology & Management*

Gordon IJ, Hester AJ, and Festa-Bianchet M (2004) The management of wild large herbivores to meet economic, conservation and environmental objectives. *Journal of Applied Ecology* **41**, 1021-1031

Gott B (2008) Indigenous use of plants in south-eastern Australia. *Telopea* **12**, 215-226

Hampton JO, Arnemo JM, Barnsley R, Cattet M, Daoist P-Y, DeNicola AJ, Eccles G, Fletcher D, Hinds LA, and Hunt R (2021) Animal welfare testing for shooting and darting free-ranging wildlife: a review and recommendations. *Wildlife Research* **48**, 577-589

Hampton JO and Forsyth DM (2016) An assessment of animal welfare for the culling of peri-urban kangaroos. *Wildlife Research* **43**, 261-266

Hampton JO, Warburton B, and Sandøe P (2019) Compassionate versus consequentialist conservation. *Conservation Biology* **33**, 751-759

Hangar J and Nottidge B (2009) Queensland Code of Practice for the Welfare of Wild Animals Affected by Land-Clearing and Other Habitat Impacts; and Wildlife Spotter/Catchers. Australian Wildlife Hospital, Australia Zoo Wildlife Warriors Worldwide Ltd. (Beerwah, Australia)

Henderson T, Vernes K, Körtner G, and Rajaratnam R (2018) Using GPS technology to understand spatial and temporal activity of kangaroos in a peri-urban environment. *Animals* **8**, 97

- Herbert CA, Snape MA, Wimpenny CE, and Coulson G (2021) Kangaroos in peri-urban areas: A fool's paradise? *Ecological Management & Restoration* **22**, 167-175
- Hoffmann AA, Miller AD, and Weeks AR (2021) Genetic mixing for population management: From genetic rescue to provenancing. *Evolutionary Applications* **14**, 634-652
- Hone J (2007) 'Wildlife damage control.' (CSIRO Publishing)
- Hone J and Snape M (2024) Bias and precision of predicted densities of kangaroo populations. *Ecological Management and Restoration* **in review**
- Howland B, Stojanovic D, Gordon IJ, Manning AD, Fletcher D, and Lindenmayer DB (2014) Eaten out of house and home: impacts of grazing on ground-dwelling reptiles in Australian grasslands and grassy woodlands. *PloS one* **9**, e105966
- Howland BW, Stojanovic D, Gordon IJ, Fletcher D, Snape M, Stirnemann IA, and Lindenmayer DB (2016a) Habitat preference of the striped legless lizard: implications of grazing by native herbivores and livestock for conservation of grassland biota. *Austral Ecology* **41**, 455-464
- Howland BW, Stojanovic D, Gordon IJ, Radford J, Manning AD, and Lindenmayer DB (2016b) Birds of a feather flock together: Using trait-groups to understand the effect of macropod grazing on birds in grassy habitats. *Biological Conservation* **194**, 89-99
- Hunter JT and Hunter VH (2019) High macropod populations at Look At Me Now Headland, North Coast NSW: implications for endangered *Themeda triandra* grasslands on coastal headlands. *Cunninghamia* **19**, 97-106
- IUCN SSC (2013) Guidelines for reintroductions and other conservation translocations. IUCN SSC Re-Introduction Specialist Group. (Gland, Switzerland)
- Juillard LQ and Ramp D (2022) The Impacts of Drought on the Health and Demography of Eastern Grey Kangaroos. *Animals* **12**, 256
- Kennedy BP, Boyle N, Fleming PJ, Harvey AM, Jones B, Ramp D, Dixon R, and McGreevy PD (2022) Ethical Treatment of Invasive and Native Fauna in Australia: Perspectives through the One Welfare Lens. *Animals* **12**, 1405
- Leahy L, Legge S, Tuft K, McGregor HW, Barmuta LA, Jones ME, and Johnson CN (2016) Amplified predation after fire suppresses rodent populations in Australia's tropical savannas. *Wildlife Research* **42**, 705-716
- Lee E, Klöcker U, Croft DB, and Ramp D (2004) Kangaroo-vehicle collisions in Australia's sheep rangelands, during and following drought periods. *Australian Mammalogy* **26**, 215-226
- Legge S, Lindenmayer DB, Robinson N, Scheele B, Southwell D, and Wintle B (2018) 'Monitoring Threatened Species and Ecological Communities.' (CSIRO Publishing: Melbourne, Australia)
- Legge S, Smith JG, James A, Tuft KD, Webb T, and Woinarski JCZ (2019) Interactions among threats affect conservation management outcomes: Livestock grazing removes the benefits of fire management for small mammals in Australian tropical savannas. *Conservation Science and Practice*, e52
- Lindenmayer DB and Likens GE (2010) 'Effective ecological monitoring.' (CSIRO Publishing: Melbourne)
- Lucas Z, Pulsford S, Wimpenny C, and Snape M (2021) Seasonal breeding of the Eastern Grey Kangaroo provides opportunities for improved animal welfare in kangaroo management. *Ecological Management & Restoration* **22**, 138-140

Lunney D, Purcell B, McLeod S, Grigg G, Pople T, and Wolter S (2018) Four decades of research and monitoring the populations of kangaroos in New South Wales: one of the best long-term datasets in Australia. *Australian Zoologist* **39**, 784-800

Lunt ID, Eldridge DJ, Morgan JW, and Witt GB (2007) A framework to predict the effects of livestock grazing and grazing exclusion on conservation values in natural ecosystems in Australia. *Australian Journal of Botany* **55**, 401-415

Lunt ID and Spooner PG (2005) Using historical ecology to understand patterns of biodiversity in fragmented agricultural landscapes. *Journal of Biogeography* **32**, 1859-1873

Manning AD, Cunningham RB, and Lindenmayer DB (2013) Bringing forward the benefits of coarse woody debris in ecosystem recovery under different levels of grazing and vegetation density. *Biological Conservation* **157**, 204-214

Mavromihalis J, Dorrrough J, Clark S, Turner V, and Moxham C (2013) Manipulating livestock grazing to enhance native plant diversity and cover in native grasslands. *The Rangeland Journal* **35**, 95-108

Mawson PR, Hampton JO, and Dooley B (2016) Subsidized commercial harvesting for cost-effective wildlife management in urban areas: a case study with kangaroo sharpshooting. *Wildlife Society Bulletin* **40**, 251-260

McDougall A, Milner RN, Driscoll DA, and Smith AL (2016) Restoration rocks: integrating abiotic and biotic habitat restoration to conserve threatened species and reduce fire fuel load. *Biodiversity and Conservation* **25**, 1529-1542

McGregor HW, Legge S, Jones ME, and Johnson CN (2015) Feral cats are better killers in open habitats, revealed by animal-borne video. *PLoS one* **10**, e0133915

McIntyre S (2005) Biodiversity attributes of different sward structures in grazed grassland. *Ecological Management & Restoration* **6**, 71-73

McIntyre S, Cunningham R, Donnelly C, and Manning A (2015) Restoration of eucalypt grassy woodland: effects of experimental interventions on ground-layer vegetation. *Australian Journal of Botany* **62**, 570-579

McIntyre S, Heard K, and Martin T (2003) The relative importance of cattle grazing in sub-tropical grasslands: does it reduce or enhance plant biodiversity? *Journal of Applied Ecology* **40**, 445-457

McIntyre S, McIvor JG, and Heard KM (2004) 'Managing & conserving grassy woodlands.' (CSIRO Publishing: Melbourne, Australia)

McIntyre S, Nicholls A, Graff P, and Stol J (2019) Experimental reintroduction of three grassland forbs to assess climate-adjusted provenancing, grazing protection and weed control. *Australian Journal of Botany* **66**, 628-639

McIntyre S, Stol J, Harvey J, Nicholls A, Campbell M, Reid A, Manning A, and Lindenmayer D (2010) Biomass and floristic patterns in the ground layer vegetation of box-gum grassy eucalypt woodland in Goorooyaroo and Mulligans Flat Nature Reserves, Australian Capital Territory. *Cunninghamia* **11**, 319-357

McIntyre S and Tongway D (2005) Grassland structure in native pastures: links to soil surface condition. *Ecological Management & Restoration* **6**, 43-50

McLeod SR and Sharp TM (2014) Improving the humaneness of commercial kangaroo harvesting. Rural Industries Research and Development Corporation. (Canberra, Australia)

Meers BT and Adams R (2003) The impact of grazing by Eastern Grey Kangaroos (*Macropus giganteus*) on vegetation recovery after fire at Reef Hills Regional Park, Victoria. *Ecological Management & Restoration* **4**, 126-132

Micromex (2023) Attitudes and Opinions of ACT Residents Regarding Kangaroos and their Management. Micromex Research and ACT Government. (Canberra, Australia)

Morgan JW (2015) Biomass management in native grasslands. In 'Land of Sweeping Plains: Managing and restoring the native grasslands of south-eastern Australia'. (Ed. N Williams, A Marshall, and J Morgan) pp. 201-222. (CSIRO Publishing: Melbourne, Australia)

Morgan JW (2021) Overabundant native herbivore impacts on native plant communities in south-eastern Australia. *Ecological Management & Restoration* **22**, 9-15

Morgan JW and Williams SG (2015) The ecology and dynamics of temperate native grasslands in south-eastern Australia. In 'Land of Sweeping Plains: Managing and restoring the native grasslands of south-eastern Australia'. (Ed. N Williams, A Marshall, and J Morgan) pp. 331-388. (CSIRO Publishing: Melbourne, Australia)

Morris T and Letnic M (2017) Removal of an apex predator initiates a trophic cascade that extends from herbivores to vegetation and the soil nutrient pool. *Proceedings of the Royal Society B: Biological Sciences* **284**, 20170111

Neave H and Tanton M (1989) The effects of grazing by kangaroos and rabbits on the vegetation and the habitat of other fauna in the Tidbinbilla Nature Reserve, Australian Capital Territory. *Wildlife Research* **16**, 337-351

NRMMC (2008) National Code of Practice for the Humane Shooting of Kangaroos and Wallabies for Non-commercial Purposes. Natural Resource Management Ministerial Council, Department of the Environment, Water, Heritage and the Arts. (Canberra, Australia)

NSW DPE (2023) 2024 Quota Report NSW Commercial Kangaroo Management Program. State of NSW and Department of Planning and Environment. (Sydney, Australia)

NSW Legislative Council (2021) Health and wellbeing of kangaroos and other macropods in New South Wales. Parliament of NSW Inquiry. Portfolio Committee No. 7, Planning and Environment. (Sydney NSW)

O'Loughlin L (2024) Effectiveness of kangaroo management in achieving target population densities and grass structure. A CEMP Priority Management Evaluation: Preliminary Results Report. Environment, Planning and Sustainable Development Directorate, ACT Government. (Canberra, ACT)

O'Loughlin L, Keighley M, and Wimpenny C (2023) Has the last 15 years of kangaroo management in the ACT achieved its key objectives? Poster presentation at the Australasian Wildlife Management Society Conference, 5th-7th December 2023, Melbourne.

Pahl L (2020) Macropods, feral goats, sheep and cattle. 1. Equivalency in how much they eat. *The Rangeland Journal* **41**, 497-518

Parkes J and Forsyth D (2013) Review of eastern grey kangaroo counts and derivation of sustainable density estimates in the Australian Capital Territory. Kurahaupo Consulting. (Christchurch, New Zealand)

Perry R and Braysher M (1986) A technique for estimating the numbers of eastern grey kangaroos, *Macropus giganteus*, grazing a given area of pasture [vertebrate pest]. *Australian Wildlife Research (Australia)*

Pinillos RG, Appleby MC, Manteca X, Scott-Park F, Smith C, and Velarde A (2016) One Welfare—a platform for improving human and animal welfare. *Veterinary Record* **179**, 412-413

Plaisir C-A, King WJ, Forsyth DM, and Festa-Bianchet M (2022) Effects of rainfall, forage biomass, and population density, on survival and growth of juvenile kangaroos. *Journal of Mammalogy* **103**, 491-502

- Portas TJ and Snape MA (2018) Factors influencing sub-adult mortality events in Eastern Grey Kangaroos (*Macropus giganteus*) in the ACT. Environment, Planning and Sustainable Development Directorate, ACT Government. (Canberra, Australia)
- Price JN, Good MK, Schultz NL, Guja LK, and Morgan JW (2019) Multivariate drivers of diversity in temperate Australian native grasslands. *Australian Journal of Botany* **67**, 367-380
- Price JN, Schultz NL, Hodges JA, Cleland MA, and Morgan JW (2021) Land-use legacies limit the effectiveness of switches in disturbance type to restore endangered grasslands. *Restoration Ecology* **29**, e13271
- Pringle RM, Abraham JO, Anderson TM, Coverdale TC, Davies AB, Dutton CL, Gaylard A, Goheen JR, Holdo RM, and Hutchinson MC (2023) Impacts of large herbivores on terrestrial ecosystems. *Current Biology* **33**, R584-R610
- Prober SM, Byrne M, McLean EH, Steane DA, Potts BM, Vaillancourt RE, and Stock WD (2015) Climate-adjusted provenancing: a strategy for climate-resilient ecological restoration. pp. 65. (Frontiers Media SA)
- Prober SM and Thiele KR (2005) Restoring Australia's temperate grasslands and grassy woodlands: integrating function and diversity. *Ecological Management & Restoration* **6**, 16-27
- Prober SM, Thiele KR, and Speijers J (2013) Management legacies shape decadal-scale responses of plant diversity to experimental disturbance regimes in fragmented grassy woodlands. *Journal of Applied Ecology* **50**, 376-386
- Prowse TA, O'Connor PJ, Collard SJ, and Rogers DJ (2019) Eating away at protected areas: Total grazing pressure is undermining public land conservation. *Global Ecology and Conservation* **20**, e00754
- Pulsford S and Snape MA (2019) Kangaroo management on a localised scale: an evaluation of effectiveness. Unpublished report, Research Report Series. Environment, Planning and Sustainable Development Directorate, ACT Government. (Canberra, Australia)
- Rawlings K, Freudenberger D, and Carr D (2010) 'A guide to managing box gum grassy woodlands.' (Commonwealth of Australia)
- Ripple WJ, Beschta RL, Fortin JK, and Robbins CT (2014) Trophic cascades from wolves to grizzly bears in Yellowstone. *Journal of Animal Ecology* **83**, 223-233
- Robinson J and Grace J (2022) Eastern Grey Kangaroos in Canberra Nature Park: Population estimates and culling history 2009-2022. Unpublished report.
- SCECCB (2022) Inquiry into environmental volunteerism. Report 6, 10th Assembly. (Legislative Assembly for the Australian Capital Territory Standing Committee on Environment, Climate Change and Biodiversity: Canberra, Australia)
- Schapper A, Visseren-Hamakers IJ, Humphreys D, and Bliss C (2022) Mainstreaming the animal in biodiversity governance: Broadening the moral and legal community to nonhumans. In 'Transforming Biodiversity Governance. Earth Systems Governance.'. (Ed. IJ Visseren-Hamakers and MTJ Kok) pp. 179-199. (Cambridge University Press: Cambridge, UK)
- Scroggie MP, Peterson GN, Rohr DH, Nicholson E, and Heard GW (2019) Disturbance has benefits as well as costs for fragmented populations of a cryptic grassland reptile. *Landscape Ecology* **34**, 1949-1965
- Sharp S, Garrard G, and Wong N (2015) Planning, documenting and monitoring for grassland management. In 'Land of Sweeping Plains: Managing and restoring the native grasslands of south-eastern Australia'. (Ed. N Williams, A Marshall, and J Morgan) pp. 115-162. (CSIRO Publishing: Melbourne, Australia)
- Sharp T and McLeod S (2016) Kangaroo harvesters and the euthanasia of orphaned young-at-foot: Applying the theory of planned behaviour to an animal welfare issue. *Animal Welfare* **25**, 39-54

- Sharp TM and McLeod SR (2020) The development of a new code of practice for the commercial harvesting of kangaroos. AgriFutures Australia. (Wagga Wagga, Australia)
- Shumack S (1977) 'An autobiography; or, Tales and legends of Canberra pioneers.' (Australian National University Press: Canberra, Australia)
- Smith A (2018) Movement patterns of eastern grey kangaroos (*Macropus giganteus*) in relation to road infrastructure. (University of Sydney, Sydney, Australia)
- Smith AL, Barrett RL, and Milner RN (2018) Annual mowing maintains plant diversity in threatened temperate grasslands. *Applied Vegetation Science* **21**, 207-218
- Smith KJ, Evans MJ, Gordon IJ, Pierson JC, Stratford S, and Manning AD (2023) Mini Safe Havens for population recovery and reintroductions 'beyond-the-fence'. *Biodiversity and Conservation* **32**, 203-225
- Smith SD and Ryeng KA (2022) Developments in the Quantitative Assessment of Welfare Outcomes in Hunted Mammals Subject to Shooting. *NAMMCO Scientific Publications* **12**
- Snape M, Caley P, Baines G, and Fletcher D (2018) Kangaroos and Conservation: Assessing the effects of kangaroo grazing in lowland grassy ecosystems. Environment, Planning and Sustainable Development Directorate, ACT Government. (Canberra, Australia)
- Snape MA, Fletcher D, and Caley P (2021) Species composition, herbage mass and grass productivity influence pasture responses to kangaroo grazing in a temperate environment. *Ecological Management & Restoration* **22**, 16-23
- Spooner PG and Briggs SV (2008) Woodlands on farms in southern New South Wales: a longer-term assessment of vegetation changes after fencing. *Ecological Management & Restoration* **9**, 33-41
- Stobo-Wilson AM, Murphy BP, Crawford HM, Dawson SJ, Dickman CR, Doherty TS, Fleming PA, Gentle MN, Legge SM, Newsome TM, Palmer R, Rees MW, Ritchie EG, Speed J, Stuart J-M, Thompson E, Turpin J, and Woinarski JCZ (2021) Sharing meals: Predation on Australian mammals by the introduced European red fox compounds and complements predation by feral cats. *Biological Conservation* **261**, 109284
- Thompson GG, Thompson SA, and Pusey A (2022) Poor welfare outcomes resulting from poor management decisions in a translocation of western grey kangaroos (*Macropus fuliginosus*). *Pacific Conservation Biology* **29**, 130-140
- Travers SK and Berdugo M (2020) Grazing and productivity alter individual grass size dynamics in semi-arid woodlands. *Ecography* **43**, 1003-1013
- Travers SK, Eldridge DJ, Dorrrough J, Val J, and Oliver I (2018) Introduced and native herbivores have different effects on plant composition in low productivity ecosystems. *Applied Vegetation Science* **21**, 45-54
- Viggers K and Hearn J (2005) The kangaroo conundrum: home range studies and implications for land management. *Journal of Applied Ecology* **42**, 99-107
- Vivian L and Godfree R (2014) Relationships between vegetation condition and kangaroo density in lowland grassy ecosystems of the northern Australian Capital Territory: analysis of data 2009, 2010 and 2013. CSIRO. (Canberra, Australia)
- Weeks AR, Stoklosa J, and Hoffmann AA (2016) Conservation of genetic uniqueness of populations may increase extinction likelihood of endangered species: the case of Australian mammals. *Frontiers in Zoology* **13**, 1-9

Westgate MJ, Likens GE, and Lindenmayer DB (2013) Adaptive management of biological systems: a review. *Biological Conservation* **158**, 128-139

Wiggins NL, Williamson GJ, McCallum HI, McMahon CR, and Bowman DM (2010) Shifts in macropod home ranges in response to wildlife management interventions. *Wildlife Research* **37**, 379-391

Willi Y, Kristensen TN, Sgrò CM, Weeks AR, Ørsted M, and Hoffmann AA (2022) Conservation genetics as a management tool: The five best-supported paradigms to assist the management of threatened species. *Proceedings of the National Academy of Sciences* **119**, e2105076119

Wilson GR and Edwards M (2019) Professional kangaroo population control leads to better animal welfare, conservation outcomes and avoids waste. *Australian Zoologist* **40**, 181-202

Wilson M and Coulson G (2021) Early warning signs of population irruptions in Eastern Grey Kangaroo (*Macropus giganteus*). *Ecological Management & Restoration* **22**, 157-166

Wimpenny C (2017) Estimating kangaroo density: A comparison of methods for Eastern Grey Kangaroos in the peri-urban environment - DRAFT. Environment and Planning Directorate, ACT Government. (Canberra, Australia)

Wimpenny C (2022) Project Plan: Integrating the use of GonaCon Immunocontraceptive Vaccine into the Eastern Grey Kangaroo Management Program. Conservation Research and Evaluation, Resilient Landscapes, Parks and Conservation Service; Environment, Heritage and Water Division; ACT Government. (Canberra, Australia)

Wimpenny C, Hinds LA, Herbert CA, Wilson M, and Coulson G (2021) Fertility control for managing macropods—Current approaches and future prospects. *Ecological Management & Restoration* **22**, 147-156

Wimpenny C, Howland B, and Fletcher D (2015) A simple but useful map of vegetation structure in and near Canberra. Technical Report 33. Environment and Planning Directorate, ACT Government. (Canberra, Australia)

Woinarski J (2018) Killing Peter to save Paul: an ethical and ecological basis for evaluating whether a native species should be culled for the conservation benefit of another native species. *Australian Zoologist* **40**, 49-62

Zenger K, Eldridge M, and Cooper D (2003) Intraspecific variation, sex-biased dispersal and phylogeography of the eastern grey kangaroo (*Macropus giganteus*). *Heredity* **91**, 153-162

**From:** Wimpenny, Claire  
**Sent:** Mon, 5 Feb 2024 06:35:51 +0000  
**To:** [REDACTED]; Keighley, Miles  
**Subject:** RE: Comments on draft report  
**Attachments:** Kangaroo Review\_20240115 (A45379625).docx, counts for Sarah.xlsx

OFFICIAL

Hi Sarah,

Attached is a version of your draft with Table 1 updated by Miles.

Also attached is an excel file containing:

\* EGK population estimates for sites not included in the advice report - not sure how much use these will be, a bit of a mix of reserves, areas managed by PCS as reserves (unleased territory land), rural, urban open space. The urban space areas are pretty small. I have provided the most recent count for each area.

\* a pivot table containing the breakdown of vegetation communities in LLC, NNP and TNR - if your estimate was just for grasslands, it's pretty close! (~35sq km in TNR and NNP), but there's also quite a bit of grassy woodland. The pivot table is probably way more detail than you need, but it is separated out into Structure and then Vegetation Community (noting native and exotic structures/communities are separate). I think for this purpose it would probably be fine to just go with the Structure level, but if you wanted to be more specific, the yellow coloured ones are the grassy ecosystem communities that are dominated by grasses preferred by kangaroos (as advised by Emma Cook in the Veg team). Might be worth going to that community level of detail for the woodlands but possibly not the grasslands because the mapping is pretty fine scale so the big grassy valleys that have high densities of roos (eg Gudgenby) have a mix of community r2 (good grazing for roos) and community r1 (dominated by big Poa tussocks that roos don't eat).

\* raw data for pivot table

\* Types and areas of land managed by the Parks and Conservation Service across the whole ACT, this is most of the land outside rural properties that probably has kangaroos. I'm not sure if your current calculation includes land managed as reserve? Quite a bit would be included in KMUs.

Let me know if you need anything else or would like to chat through any of this.

Thanks!

Claire Wimpenny

Senior Ecologist

Office of Nature Conservation | Environment, Heritage and Water Division | Environment, Planning and Sustainable Development Directorate (EPSDD) | ACT Government

Phone +61 2 6205 8252 | Email [claire.wimpenny@act.gov.au](mailto:claire.wimpenny@act.gov.au)

480 Northbourne Avenue, Dickson ACT 2602 | GPO Box 158 Canberra ACT 2601 | [www.environment.act.gov.au](http://www.environment.act.gov.au)

-----Original Message-----

**From:** [REDACTED]  
**Sent:** Friday, February 2, 2024 10:45 AM  
**To:** Keighley, Miles <[Miles.Keighley@act.gov.au](mailto:Miles.Keighley@act.gov.au)>; Wimpenny, Claire <[Claire.Wimpenny@act.gov.au](mailto:Claire.Wimpenny@act.gov.au)>  
**Subject:** RE: Comments on draft report

Caution: This email originated from outside of the ACT Government. Do not click links or open attachments unless

you recognise the sender and know the content is safe. Learn why this is important<<http://www.act.gov.au/emailsecurity>>

Thanks for the update Miles, and thanks very much for doing that.

I have an updated draft ready to go, except for revising the table and pop numbers. So I'll wait till I get them, then send the doc back to you.

S

-----Original Message-----

From: Keighley, Miles <Miles.Keighley@act.gov.au>  
Sent: Thursday, February 1, 2024 5:06 PM  
To: Wimpenny, Claire <Claire.Wimpenny@act.gov.au>  
Cc: [REDACTED]  
Subject: RE: Comments on draft report

Hi Claire,

In the review draft we have saved on objective, I've added an additional column for the number of CNP reserves (out of a total of 39 reserves) with each of the threatened species listed in table 1.

- Animal data came from ACT Wildlife Atlas records from within the last 10 years,
- plants came from a ArcGIS Online Rare Plants layer I found and
- orchids came from Canberra Nature Map records.

Hope that helps! Keen to re-jig if necessary.

Cheers,  
Miles

-----Original Message-----

From: [REDACTED]  
Sent: Wednesday, January 31, 2024 5:27 PM  
To: Wimpenny, Claire <Claire.Wimpenny@act.gov.au>  
Cc: Keighley, Miles <Miles.Keighley@act.gov.au>  
Subject: RE: Comments on draft report

Caution: This email originated from outside of the ACT Government. Do not click links or open attachments unless you recognise the sender and know the content is safe. Learn why this is important<<http://www.act.gov.au/emailsecurity>>

Hi Claire

I can contact Pawel.

Ta  
S

-----Original Message-----

From: Wimpenny, Claire <Claire.Wimpenny@act.gov.au>  
Sent: Wednesday, January 31, 2024 9:54 AM  
To: [REDACTED]  
Cc: Keighley, Miles <Miles.Keighley@act.gov.au>  
Subject: RE: Comments on draft report

OFFICIAL

Hi Sarah,

Yes, we can pull that information together for you. Miles - could you please do the Threatened Species by Reserve and Ill do the items under POP ESTIMATES.

With the roads stuff, I'm not really sure what sort of records exist but I would suggest talking to Pawel Potapowicz from Transport Canberra as a first step - Pawel.Potapowicz@act.gov.au . Would you like to contact him directly or would you like me to? I think it would be good to at least include a little bit of information about what mitigation features have been constructed (might only be general if specific records don't exist). Most of the ones I can think of would have been constructed before 2017. If Pawel can't help, we can try the Conservators office because they collate advice on development applications.

Regards,

Claire Wimpenny

Senior Ecologist

Office of Nature Conservation | Environment, Heritage and Water Division | Environment, Planning and Sustainable Development Directorate (EPSDD) | ACT Government Phone +61 2 6205 8252 | Email

claire.wimpenny@act.gov.au

480 Northbourne Avenue, Dickson ACT 2602 | GPO Box 158 Canberra ACT 2601 | [www.environment.act.gov.au](http://www.environment.act.gov.au)

-----Original Message-----

From: [REDACTED] >

Sent: Tuesday, January 30, 2024 3:35 PM

To: Wimpenny, Claire <Claire.Wimpenny@act.gov.au>

Cc: Keighley, Miles <Miles.Keighley@act.gov.au>

Subject: RE: Comments on draft report

Caution: This email originated from outside of the ACT Government. Do not click links or open attachments unless you recognise the sender and know the content is safe. Learn why this is important<<http://www.act.gov.au/emailsecurity>>

Thanks Claire and Miles, I'll get working on the revisions.

Meanwhile I'll go through the notes for potentially chasing down extra info, and suggest whether we can scrap it or if it would be better to get the info:

POP ESTIMATES:

Yes, please do send

- the roo counts for unmanaged reserves (with the area of the reserve or KMU, whichever the count relates to) as the density I'm using to extrapolate across CNP is otherwise too low!
- an estimate of the area of grassy ecosystems in Namadgi/Tidbinbilla (I guessed 30 km<sup>2</sup>)
- urban space areas that contain kangaroos (eg golf courses, Weston Park) and the roo densities (roughly) for them

Don't worry about sending

- More info about Cwlth land unless its very easy to collate, as the numbers are small and probably roughly ok, based on what you've already told me

ROO-PEOPLE CONFLICT:

don't bother searching any stats down or this.

ROO-VEHICLE COLLISION MITIGATION:

you mentioned "it would be worth including some detail on what these measures have been"

- can you direct me to that info?

Also, you say: "it might be worth getting some information from Roads about the number of fences/underpasses"

included in new road constructions (or % of new roads that include these features)? I can chat to them if you like?".  
- Yes - that's probably worth it, otherwise the Review gives the impression that nothing is happening!

#### THREATENED SPECIES BY RESERVES (Table 1)

- yes, updating that would be ace.

#### COG AND BIRD SURVEYS

- don't worry about chasing that up now, the review can suggest chasing it up.

I'll get a revised draft back to you asap!

S

-----Original Message-----

From: Wimpenny, Claire <Claire.Wimpenny@act.gov.au>

Sent: Tuesday, January 30, 2024 2:18 PM

To: [REDACTED]

Cc: Keighley, Miles <Miles.Keighley@act.gov.au>

Subject: Comments on draft report

OFFICIAL

Hi Sarah,

[REDACTED]

The attached version of your review report contains some comments and suggested edits from Miles and I. Sorry for the delay in getting it to you.

You have done such a thorough job, thank you! I'm quite looking forward to the new, improved plan that will result from your recommendations.

There are a few things in there for us to still follow-up on (eg providing an update on threatened species occurrence in reserves, getting you the area of commonwealth land and maybe other land types). We will do that as soon as we can, but don't wait for us, we can update that info in the next version if necessary.

Also note that some of my comments are just background info/thoughts and not necessarily a suggested change.

Let me know if you would like to chat through any of it.

Cheers

Claire

Claire Wimpenny has sent you a copy of "Kangaroo Review\_20240115"  
(A45379625) v0.6 from Objective.

-----  
This email, and any attachments, may be confidential and also privileged. If you are not the intended recipient, please notify the sender and delete all copies of this transmission along with any attachments immediately. You should not copy or use it for any purpose, nor disclose its contents to any other person.  
-----

**Independent Review  
of the ACT's  
Eastern Grey Kangaroo:  
Controlled Native Species Management Plan**



**Photos on cover:**

Top: Eastern grey kangaroos on a closely grazed grassy area (Credit: Steve Bittinger)

Lower: Female eastern grey kangaroo and joey in a grassy area with thicker, and more variable grass layer structure (Credit: Bil Spelio)

**Cite as:**

**Acknowledgements**

**Xxxxx**

Executive summary.....	5
Review Summary Table.....	10
1. Introduction.....	27
1.1 Policy and legislative context.....	27
1.1.1 Relationship between the 2010 and 2017 kangaroo management plans.....	28
1.1.2 Previous review history.....	28
1.2 Purpose of this Review.....	29
1.3 Material considered in this Review.....	29
1.4 Structure of the Review.....	30
2. The 2017 Plan – overview.....	31
2.1 Does the Plan have a clear purpose and goals?.....	31
2.2 Does the plan have clear objectives and performance criteria?.....	32
2.3 Does the Plan describe the reporting schedule?.....	33
2.4 Does the Plan outline the links to other relevant planning documents?.....	34
2.5 Other general comments.....	35
3 ENVIRONMENTAL IMPACTS.....	36
3.1 Plan.....	36
3.1.1 Does the Plan make an evidence-based case for eastern grey kangaroo management?.....	37
3.1.1.1 Are kangaroos at high density in the ACT?.....	38
3.1.1.2 Do unmanaged populations of kangaroos adversely affect grassy ecosystems?.....	38
3.1.1.3 Complexities in interpreting research on kangaroo grazing impacts, and in expectations for improving ecological condition.....	40
3.1.2 Does the plan have a conceptual model?.....	41
3.1.3 Does the plan have evidence-based thresholds/targets for key metrics?.....	41
3.1.3.1 Kangaroo density targets.....	42
3.1.3.2 Grass layer targets.....	43
3.1.3.3 Grazing sensitive species targets.....	45
3.1.3.4 Fertility control target.....	46
3.2 Implement and Monitor.....	47
3.2.1 Summary of the annual work cycle.....	47
3.2.2 Kangaroo Management Units.....	48
3.2.3 Vegetation mapping.....	48
3.2.4 Kangaroo population monitoring.....	49
3.2.5 Kangaroo population growth predictions.....	50
3.2.6 Grass layer data.....	51
3.2.7 Other information that can be used to adjust the cull targets.....	52
3.2.8 Conservation Culling Calculator.....	52
3.2.8.1 Target population size.....	53
3.2.9 Prioritisation of management actions.....	54
3.2.10 Culling operation.....	54
3.2.11 Complementary actions for maintaining grassy ecosystem health.....	55
3.3 Evaluate and Adapt.....	56
3.3.1 Annual reports.....	56
3.3.2 The 2018 workshop.....	56
3.3.3 Evaluating effectiveness.....	56
3.3.3.1 Are kangaroo populations closer to target densities?.....	56
3.3.3.2 Are grass layer structural targets being achieved?.....	57
3.3.3.3 Are grazing sensitive species being maintained and recovering?.....	58
3.3.4 Examples of data being used to adapt management.....	59
3.4 Communicate.....	60
3.5 Value-adding - Translocations to improve ecosystem health.....	62
4 ECONOMIC IMPACTS.....	66
4.1 Plan.....	66
4.1.1 Does the Plan make an evidence-based case for kangaroo management on rural lands?.....	67
4.1.1.1 Kangaroo density on rural lands in the ACT.....	68
4.1.2 Does the plan have a conceptual model and evidence-based thresholds on rural lands?.....	68

4.2 Implement .....	70
4.2.1 Rural Culling Calculator.....	70
4.2.2 Culling operation.....	71
4.3 Monitor .....	72
4.4 Evaluate and Adapt .....	73
4.5 Communicate.....	74
5 SOCIAL IMPACTS .....	75
5.1 Plan .....	75
5.2 Road collisions .....	76
5.2.1 Plan and Implement.....	76
5.2.2 Monitor.....	76
5.2.2.1 Kangaroos affected .....	77
5.2.2.2 People affected .....	79
5.2.3 Evaluate, Adapt, and Communicate.....	79
5.3 Kangaroo attacks.....	80
5.4 Traditional Owner perspective on kangaroo management .....	80
5.5 Trauma to people concerned about kangaroo management .....	80
5.6 Carcass utilisation .....	81
5.7 Overall Welfare as an 'impact area' in the kangaroo management planning framework.....	83
6 Have the policies contributed towards achieving the management objectives?.....	87
6.1 Kangaroo welfare.....	87
6.1.1 Kangaroo Welfare during culling.....	87
6.1.1.1 Euthanasia of pouch young .....	90
6.1.1.2 Other issues raised during consultation .....	91
6.1.2 Kangaroo welfare in wildlife caring and translocations .....	92
6.1.3 Kangaroo welfare considerations only partially, or not, considered by the 2017 Plan .....	92
6.1.3.1 Fertility treatment .....	92
6.1.3.2 Welfare outcome from exclusion fencing and barrier fencing .....	93
6.1.3.3 Poor welfare outcomes when high density populations face food shortage .....	93
6.1.3.4 Poor welfare outcomes from high rates of vehicle collisions during dry conditions.....	93
6.2 Interactions between humans and kangaroos.....	94
6.3 Managing kangaroo densities.....	94
6.3.1 Methods of culling.....	94
6.3.2 Fertility control .....	94
6.3.3 Environmental modification .....	94
6.4 Managing captive populations.....	95
7. Is kangaroo culling justified?.....	96
7.1 Kangaroo conservation culling in the context of other mortality, and overall population size .....	98
8. References .....	101

## Executive summary

### Background

Eastern grey kangaroos (*Macropus giganteus*) are an iconic resident species of the ACT. Their numbers have recovered since the 1960s, before which farming practices held them at very low densities. The ACT landscapes have changed substantially since colonisation: lowland grassy ecosystems have been cleared for urban development and agricultural use, and what remains is highly fragmented. These ecosystem fragments, often sitting adjacent to rural land with pasture and plenty of additional water sources, can provide ideal habitat for kangaroos, especially in the absence of dingoes. Grassy ecosystems also include critically endangered ecological communities and many threatened species, but the ecological integrity of the remaining fragments is fragile.

Grassy ecosystems face pressures from exotic plant and animal species, extra nutrients, and changed disturbance processes (from fire, digging, and grazing). Kangaroo grazing is a vital disturbance in healthy grassy ecosystems, but too much, or too little grazing, changes the grass structure and leads to declines in other grass-dependent species. In the lowland grassy ecosystem fragments around Canberra, kangaroo populations can increase beyond the capacity of the grass layer to regrow, especially during drought, and they have limited options for moving away. This leads to overgrazing, increased risk of local population extinctions in grass-dependent species, and high rates of starvation among the kangaroos. It also leads to higher rates of collisions with vehicles, as kangaroos come to road verges seeking greener grass.

The ACT Eastern Grey Kangaroo Controlled Native Species Management Plan (2017) states that the ACT Government manages kangaroos as one part of a broader strategy to maintain healthy grassy ecosystems for all their constituent species. Kangaroo management, as outlined in the 2017 Plan, also seeks to reduce economic impacts of kangaroo grazing on livestock production and farming sustainability, and to minimise the economic and social impacts from vehicle collisions, and from kangaroo control itself. Direct kangaroo population control is carried out mainly by culling, but some small populations are controlled with fertility control treatments. On conservation land, culling to protect the ecological health of lowland grassy ecosystems occurs only within Canberra Nature Park, a network of 39 reserves in and around Canberra with a total area of about 11,400 ha, Molonglo River Reserve and on Commonwealth land. In contrast, kangaroo populations in other ACT protected areas such as Namadgi National Park and Tidbinbilla Nature Reserve exist without culling interventions. Kangaroo culling is also carried out on rural lands, to reduce impacts on the economic viability of livestock production. Other actions to influence kangaroo grazing at small scales, such as planned burns and exclusion techniques (fencing, logs), are increasing in frequency.

**The objective of this Review** is to “Review the effectiveness of the current management plan and associated legislative instruments for reducing the adverse environmental, economic and social impacts of Eastern Grey Kangaroos (EGK) in the ACT.”

### Review Findings

The commentary and recommendations in this Review aim to contribute to a goal of continuous improvement, but it’s important to state here, at the outset, that the planning, implementation, monitoring and reporting for kangaroo management in the ACT is, overall, extremely impressive, and an outstanding exemplar of adaptive management.

The ACT EGK CNSM Plan (2017) is a very comprehensive and complex document, with many associated documents, some of which are also large and complex. The Review is therefore extensive; it makes **42** recommendations for adjusting aspects of planning or practice, that could be captured in a new Plan. The [Review Summary Table](#) contains rows for the main subheadings in the Review. Against each subheading, there is a summary of the Review’s assessment of that topic, and where relevant, the recommendations against that topic. The recommendations range from more substantial to less so; the more substantial recommendations are summarised here in the Executive Summary.

**Commented [WC1]:** Being super pedantic, Kama is not actually CNP

## Environmental Impacts

### *Summary assessment*

The kangaroo management program in the lowland grassy ecosystems of Canberra Nature Park is an outstanding example of adaptive management. The program is informed by a large body of research, some of it instigated or encouraged by the ACT Government, covering kangaroo ecology in temperate grassy ecosystems, grassy ecosystem ecology, the ecology [and](#) conservation of grassy ecosystem species, grazing impacts (on plants and animals), and fertility control for kangaroos. The program has been informed and adapted by ongoing research and monitoring, that has refined how management targets are set and measured. Monitoring data show that the grass layer structure is being maintained within thresholds, as kangaroo densities are managed closer to their targets. ACT Government staff have collaborated widely with the research community to achieve these outcomes. The data gathered during the program have been peer-reviewed by the scientific community, and shared with the Canberra public.

The operation and management of the conservation culling program is extremely effective, and has put kangaroo welfare at the heart of activities: the ACT conservation culling program far-exceeds the requirements of the national Code for non-commercial kangaroo shooting, and the contracted shooters and ACT Government staff strive to improve standards continually.

### *Main recommendations*

The program focuses on monitoring kangaroo density and the grass layer condition ~~monitoring~~. These elements are well conceptualised and linked, and are being constantly refined. The Review makes several minor recommendations, such as streamlining data collection on grass layer condition, broadening the metrics for the grass layer to include grass structure heterogeneity at different scales, considering the risks of insufficient kangaroo grazing, and including forecasted weather and pasture growth in predictions for kangaroo population growth.

The most substantial recommendation concerns the lack of intentional monitoring of grazing sensitive species. Currently, grass layer structure is being used as the surrogate for these species, backed by past, focal research. Ideally, the consequence of improvements to the grass layer on grazing sensitive species would be checked, at least periodically. There may be opportunities to mine data collected in other programs, or adapt the data collection in other existing programs, to demonstrate changes in grazing-sensitive species associated with kangaroo grazing management. However, if grazing sensitive species have been lost from reserves, many are unlikely to recolonise unassisted. The Review recommends developing a strategic translocation program for grazing sensitive plant and animal species (including threatened species, and culturally significant species) into reserves with suitable habitat, where threats are adequately managed, and where kangaroo grazing is also managed. Such a program would accelerate ecosystem restoration, and demonstrate the value of managing the threats to these fragments, including kangaroo management. It could offer enhanced conservation outcomes for plants and animals already being translocated out of the expanding urban footprint; opportunities to gain knowledge about species ecology and what limits their recovery; and opportunities to leverage and extend the participation of community environmental groups in reserve restoration.

The Review makes some recommendations to further enhance the regulation and organisation of culling operations so that the community can continue to have confidence that welfare outcomes for kangaroos are being optimised. This includes working with jurisdictional counterparts to update the non-commercial Code for shooting kangaroos, and consolidating details of current practice into a SoP style document, with input from key advisory groups.

## Economic Impacts

### *Summary assessment*

It is challenging to assess whether kangaroo culling on rural lands is achieving the objective of maintaining the economic viability of properties. There are no data available on spatial and temporal changes in kangaroo density on rural land. The Review was not provided with any data on changes in livestock density, or pasture condition (if these data exist). However, records are kept of the numbers of kangaroos licenced to be shot per property, and the numbers that are reported as shot, and these numbers roughly track weather conditions (e.g., increasing after wet years shift to dry years). This suggests the rural cull is realistically responding to changes in kangaroo density and grazing pressure (?). The rural cull calculator is logical, and designed to cover the needs of most properties. Property-level decisions about how many kangaroos are reasonable to cull are based on dialogue between ACT Government staff and the landholder, and their accumulated experience of that property.

The regulation and management of rural culls requires landholders to conduct operations to a standard that exceeds the national Code for non-commercial shooting of kangaroos.

#### **Main recommendations**

Kangaroo density on rural lands is highly variable, with some properties having no kangaroos, and others, especially some that border reserved areas, with very high densities. An ACT-wide spatial assessment could identify variation in kangaroo density across rural lands, and focal areas for collaborative kangaroo management. Focal areas would include 1) locations with grazing sensitive threatened species. In such cases, the ACT Government could ensure landholders are technically supported so that total grazing pressure, including kangaroo grazing, is managed appropriately at these locations. 2) Rural leases next to reserved land that routinely have very high kangaroo densities; this is likely to degrade the ecological health of the reserved land and the economic yields and sustainability of the rural lease. The Land Management Agreements may be the most appropriate mechanism for formalising the collaboration over kangaroo management at focal areas. Management could involve culling, strategic fencing, guardian dogs, etc. These suggestions are consistent with multiple actions in the 'Rural Landscapes' chapter of the ACT's Natural Resource Plan (ACT Government 2022).

The results of the spatial assessment could be used to design and implement a monitoring program for changes in kangaroo density across rural lands in the ACT, ensuring that locations with grazing sensitive threatened species, and interfaces of rural and reserved land, are both included. The monitoring could be carried out periodically, for example every 4-5 years, possibly varying the frequency to coincide with major weather changes from wet to dry conditions and vice versa. The purpose of the program would be to generate information on kangaroo densities that can be used to inform livestock and kangaroo grazing management by rural landholders, and inform more specific objectives in the collaborative landholder-government planning that is formalised through the Land Management Agreements.

## **Social Impacts**

#### **Summary assessment**

The 2017 Plan focuses on kangaroo-vehicle collisions as the main social impact of high density kangaroo populations living in the urban and peri-urban reserves. The Plan has an objective to reduce the incidence of such collisions. This objective has not been met: the absolute number, and the per capita rate of collisions, are increasing. This probably reflects the expansion of the urban footprint, causing more people to use roads that intersect areas where kangaroos are living. The Review was unable to assess what mitigation measures had been put in place, and how effective they were.

#### **Main recommendations**

The available data clearly show where the collision hotspots are. The ACT Government could consider mitigation strategies that could be put in place immediately (e.g., reducing speed limits), whilst considering longer-term solutions such as underpasses at these locations. Research to improve data collection on collisions, and to determine the most cost-effective options for mitigation in different circumstances, would be very helpful.

The revised Plan should incorporate the perspectives and input of the Ngunnawal Traditional Owners more explicitly.

## Other high-level recommendations

### **The next Plan should be configured so that its performance can be more easily assessed.**

The revised Plan should set SMART objectives, with performance criteria, for each of three impacts areas: environmental, economic, and overall welfare. There should be a reporting schedule, based on the annual conservation advices that are already being produced.

### **Introduce the concept of 'Overall Welfare'**

Attention to kangaroo welfare is prominent in the 2017 Plan, and references to welfare crops up frequently, in different contexts, throughout the document. Welfare outcomes for other animals, and for people, are raised more idiosyncratically, and sometimes considered through a different lens. For example, the impacts of kangaroo-vehicle collisions are nested under social and economic impacts.

An alternative approach, that recognises recent amendments to the ACT Welfare Act, the development of the ACT Wellbeing Framework, and the One Welfare concept, would be to replace 'Social Impacts' with 'Overall Welfare Impacts'. Adopting this change would signal clearly that Overall Welfare is a central issue in kangaroo management, and it would be more consistent with an Indigenous, holistic approach to Country. It would extend welfare considerations to encompass the welfare of all animals, and people, and allow contrasting perspectives about whose welfare to privilege, to be considered with the same framework, including:

- The welfare of kangaroos during culling.
- The suffering of individual kangaroos in high density populations that experience starvation and higher disease burdens when the food resources diminish from overgrazing or drought.
- The suffering of individuals from other species, when heavy kangaroo grazing in grassy ecosystems causes the loss of their resources and increases exposure to risk (e.g., from weather or from predators).
- The adverse human and kangaroo welfare outcomes from kangaroo-vehicle collisions that are more frequent when kangaroo densities are high.
- The emotional suffering of members of the public who are traumatised by kangaroo management.

### **Make the planning context clearer**

The 2017 Plan focusses on one aspect of land management - kangaroo management - across many land tenures and uses. In the context of conservation land, this focus can encourage an impression that kangaroos are being managed in these reserves instead of managing other threats such as rabbits and weeds. How kangaroo management sits within the broader picture of conservation management in Canberra Nature Park could be better outlined. Similarly, how kangaroo management in the Canberra Nature Park Reserves sits within the broader context of the status and management of kangaroos ACT-wide, including on rural land, in the large protected areas such as Namadgi, and in areas given over to urban expansion, is not explained.

The Review recommends making the planning context and links to relevant documents such as the Canberra Nature Park Reserve Management Plan, the ACT Natural Resource Plan, and the species and ecosystem action plans, clearer. In addition, it would be helpful to set the kangaroo culling in a broader context by considering how kangaroos are distributed across reserved land (CNP and other), rural land, urban and land earmarked for future urban expansion, and how human causes of direct mortality (culling, road kills, habitat loss from urban expansion) affect the overall population of ACT kangaroos.

### **Understand kangaroo culling in the context of the overall population size, and other mortality caused directly by people**

Of the direct human-causes of kangaroo mortality in the ACT, culling on rural lands affects the largest number of kangaroos (~9100 per year), followed by road kills (~7400 per year), then conservation culls (~2000 per year). Therefore, of three sources of mortality caused directly by humans (conservation cull, rural cull, road kills), the conservation cull represents 11%. The Review did not estimate the number of kangaroos displaced (and thus probably killed) by urban expansion.

There are about 6 million eastern grey kangaroos in NSW west of the Divide. The Review estimates that there are about 99,000 eastern grey kangaroos in the ACT, of which most are in the large protected areas in the west and south of the ACT (48%) and on rural lands (31%). Canberra Nature Park contains about 16% of the population, and the remaining 6% is on Commonwealth land. Conservation culling therefore affects 2% of the ACT kangaroo population, road kills around Canberra affect 7%, and rural culls affect 9%.

These estimates for kangaroo population sizes across the ACT are very uncertain, because of the paucity of data on kangaroo densities from rural lands and the large protected areas that are not Canberra Nature Park (e.g., Namadgi NP). Obtaining density estimates from these areas, periodically, would help to understand the broader context in which kangaroo management is operating. As well as an assessment of spatial variation in kangaroo density on rural lands, followed by an ongoing monitoring program (see Economic Impacts), the Review recommends integrating this with periodic surveys on the large reserved areas in the west and south of the ACT. This information will help contextualise the intensive management (of a small proportion of the overall kangaroo population) in Canberra Nature Park, and provide an overall status assessment of one of the ACT's iconic species.

#### **Is kangaroo culling justified?**

The Review assessed the ACT Kangaroo Management program against a set of seven international consensus principles for ethical wildlife control, finding the program mostly adheres to the principles. Using the framework is a reminder that other threats to the ecological integrity of grassy ecosystems (fire regimes, invasive species) should be managed to the extent possible; that kangaroo management must be justified (on environmental, economic, and welfare grounds); that management must have clear and achievable outcome-focussed objectives; that overall welfare is considered; that the diversity of human values is considered; that management is well-planned; and that kangaroos are not labelled in a way that scape-goats them for a situation not of their making.

In revising the eastern grey kangaroo controlled native species management plan, using a framework such as the international principles for ethical wildlife control can help ensure the perspectives of all stakeholders are fairly and transparently considered.

## Review Summary Table

The ACT EGK CNSM Plan is a very comprehensive and complex document, with many associated documents, some of which are also large and complex. The Review makes 42 recommendations for adjusting aspects of planning or practice in a new Plan. The Review Summary Table below contains rows for the main subheadings in the Review. Against each subheading, there is a summary of the Review's assessment of that topic, and where relevant, the recommendations against that topic. Recommendations are labelled by Section Number.Sequence. The more substantive recommendations (referred to in the Executive Summary) are shown in yellow-shaded boxes.

**Commented [SL3]:** This section may work better as an appendix. But I'll leave it here for now so you can have a scan through the summary text and rec text.

Review section	Summary text from that section of the Review	Rec #	Recommendation (text)
<b>1</b>	<b>Introduction</b> <i>This section provides a brief background to the ecological, legislative and policy context to the issue.</i>	1.1	The commentary and recommendations in this Review aim to contribute to a goal of continuous improvement, but it's important to state here, at the outset, that the planning, implementation, monitoring and reporting for kangaroo management in the ACT is, overall, extremely impressive, and an outstanding exemplar for adaptive management.
<b>2</b>	<b>The 2017 Plan - Overview</b>		
2.1	<i>The Plan's purpose and goals are set out clearly in both the 2010 and 2017 Plans (Section 2.2 of the latter). They strike a balance between affirming that kangaroos are ecologically and socially valued, and that kangaroo populations may need to be managed in some circumstances, to maintain the ecological health of grassy ecosystems and the persistence of grass-dependent species, and to reduce economic and social impacts. The Plan's Principles are useful to setting the tone of the document and program.</i>	2.1	Add another principle, about a commitment to open, transparent reporting and communication with the public.
2.2	<i>The Plan's objective is to detail how kangaroos will be managed on land of varying tenure and use. Given the complexity of developing a plan for a range of tenure and land uses, that also addresses related issues of welfare and social impacts, this non-specific objective makes some sense. However, it means the more specific objectives for kangaroo management in relation to conservation, economic or social impacts are scattered throughout the Plan, and mixed with some objectives relating to specific policies. The hierarchy of objectives, and their inter-relationships, can be hard to follow; the objectives lack performance criteria and are not SMART (Specific Measurable Achievable Relevant and Timebound). These two features makes it harder to evaluate the performance of the Plan against stated objectives.</i>	2.2	Consider including a clearer set of SMART objectives, and relevant performance criteria, for the Plan. These objectives could potentially be set for each of the 'impact areas' (i.e., environment, economic, and overall welfare (instead of social, see Section 5.7 below).
2.3	<i>The 2017 Plan does not establish the reporting schedule for the kangaroo management, although there has been substantial reporting since 2017</i>	2.3	Outline the reporting requirements, which should include an evaluation of the progress made against the SMART objectives, and a summary of the activities carried out under the Plan. These reports could be brief and produced annually or biannually, building on the existing annual conservation advices, with more extensive evaluations carried out every 5 years.

Review section	Summary text from that section of the Review	Rec #	Recommendation (text)
2.4	<i>The 2017 Plan focusses on one issue (kangaroo management) across many land tenures and its therefore unclear how kangaroo management fits into the broader context of the Canberra Nature Park Reserve Management Plan (ACT Government 2021a). This can encourage an impression that kangaroos are being managed in these reserves instead of other threats such as rabbits and weeds. Similarly, how the kangaroo management in the Canberra Nature Park Reserves sits within the broader context of the status and management of kangaroos ACT-wide, including on rural land, in the large protected areas such as Namadgi, and areas given over to urban expansion, could be better explained.</i>	2.4	Make it clearer that kangaroo management for conservation should be understood as one part of a broader conservation management program on reserved land; this could be helped by cross-referencing to the Canberra Nature Park Reserve Management Plan. Explain how the kangaroo management in the urban and peri-urban areas of Canberra fits into the larger context of kangaroo management in the ACT, including on rural lands, large reserved areas (e.g., Namadgi, Tidbinbilla), and in areas slated for urban expansion.
2.5	<i>The 2010 and 2017 Plans are comprehensive documents that have been followed by a substantial and impressive body of research, monitoring, and management adaptation, particularly for managing kangaroo grazing for conservation. The evolution of the planning, implementation and monitoring that has occurred since 2017, although mostly documented and available on the government website, has possibly become confusing to some stakeholders. A revised management plan for eastern grey kangaroos provides an opportunity to integrate and consolidate the information that is now spread across planning documents and many technical reports (published and unpublished), to help with accessibility.</i>  <i>The 2017 Plan considers Social Impacts, but did not include Indigenous People's perspectives about kangaroo management. This should be (and is being) addressed in the revised Plan.</i>	2.5	The documentation of the planning, implementation, and monitoring for kangaroo management is unusually rich and also dispersed after some years of activity; the next version of the plan should consolidate and integrate this information, and consider alternative ways of presenting the plan to support accessibility. For example, a shorter Plan with an accompanying, more comprehensive, Background Document may be helpful.
		2.6	The revised Plan should integrate Traditional Owner perspectives into the framing, design, implementation, monitoring and reporting/evaluation.

Commented [SL4]: Update after meeting TOs on the 20th

Review section	Summary text from that section of the Review	Rec #	Recommendation (text)
<b>3</b>	<b>Environmental Impacts</b>		
3.1	<p><b>Plan</b></p> <p><i>Kangaroo management planning focusses on the <u>lowland grassy ecosystems</u> which are distributed as remnant fragments around Canberra. These areas include critically endangered ecological communities and many threatened species. Here, heavy grazing by kangaroos could affect ecological integrity and cause local extinctions that would accelerate degradation. The ultimate cause of the situation is not kangaroo grazing; it is habitat loss, fragmentation, and degradation in all its forms. However, if these issues cannot be reversed, then managing kangaroo populations may be one of the few viable options for maintaining ecosystem health and retaining grazing-sensitive species. The 2017 Plan has the following objective for lowland grassy ecosystems on public and unleased land, managed by either the Territory or the Commonwealth:</i></p> <ul style="list-style-type: none"> <li><i>Kangaroo populations are maintained in lowland native grassy ecosystems at densities that conserve the natural integrity of the grassland ecological community and result in the maintenance of habitat for all grassland plant and animal species.</i></li> </ul> <p><i>The objective is not SMART, and there are no performance criteria or outcomes articulated for this objective, but the Plan is particularly focussed on maintaining the integrity of two nationally threatened ecological communities, and almost 20 threatened plant and animal species that occur in lowland grassy ecosystems.</i></p>		<p><i>See recommendation 2.2 regarding SMART objectives.</i></p> <p><i>See recommendation 7.2 regarding monitoring kangaroos in reserves other than Canberra Nature Park.</i></p>
3.1.1	<p><b>Evidence base case for management:</b> <i>The 2017 and the 2010 Plans, and subsidiary documents, comprehensively review the evidence that eastern grey kangaroos can reach densities high enough to cause adverse effects on the integrity of grassy ecosystems.</i></p> <ul style="list-style-type: none"> <li><i>The Plans present credible empirical and inferential evidence that kangaroo densities in the ACT are high relative to other temperate areas. Whether these densities are higher than pre-European densities is less certain. Regardless, the more salient issue is whether unmanaged populations of kangaroos could negatively affect the health of grassy ecosystems.</i></li> <li><i>There is substantial evidence from many years of research, including targeted research on lowland grassy ecosystems in the ACT, to show that when kangaroo grazing outstrips vegetative productivity (which is most likely in dry years), the grassy layer is grazed to very low levels, increasing the risk that remnant patches will experience soil degradation, erosion, and increasing the risk that populations of some species (including threatened species) could be extirpated. Given these risks of an ongoing</i></li> </ul>		



Review section	Summary text from that section of the Review	Rec #	Recommendation (text)
	<p><i>grassland types. The current reliance on herbage thresholds to determine the target kangaroo density and thus the kangaroo cull is a substantial improvement to the planning approach, it has occurred as part of management adaptation, and it REPLACES the previous use of kangaroo densities, which had been used (until 2018) as a proxy for grassland structure, and tends to be highlighted in the 2017 Plan and the Conservation Culling Calculator.</i></p> <p><i>There are no targets for grazing sensitive species in the current Plan. Instead, the focus has been on managing the grass layer to optimise habitat for these species, based on the results of focal research into grazing sensitive species. This is a potential weakness of the management program.</i></p> <p><i>Fertility control is an option for reducing the population growth rate of small populations with limited immigration. It is a useful addition to the menu of control options. To be effective, a high enough proportion of females need to be sterilised so that recruitment from non-treated, fertile females balances mortality. The initial target proportion, based on a population growth model constructed from empirical data from ACT kangaroos, is 70%, and seems reasonable as a starting point.</i></p>	3.3	Given the importance of heterogeneity in grass structure at small to larger scales, explore the scope for including heterogeneity metrics and targets in the grassland condition monitoring and reporting, based on the existing data being collected.
3.2	<b>Implement and Monitor</b>		
3.2.1	<i>Annual work cycle: Annual workplans for reserves in the Canberra Nature Park are set out in annual 'Conservation Advices'. The workplan is iteratively and tightly based on extensive monitoring data and other contextual information.</i>		
3.2.2	<i>The delineation of Kangaroo Management Units – areas within which kangaroos are reasonably sedentary - almost certainly improves managers' abilities to track and manage populations of kangaroos.</i>		
3.2.3	<i>Two types of vegetation mapping are used to describe vegetation and thus inform kangaroo management. Satellite imagery was used to map vegetation across about a third of the ACT, including all urban and peri-urban bushland, into one of five classes, from open grassland to forest. The grass layer biomass, and thus kangaroo densities, vary inversely with canopy cover. This mapping can be used as a guide for determining coarse target kangaroo densities. Within the lowland grassy ecosystems of the KMUs, a more detailed mapping of the grass layer carried out in 2018-19 is improving estimates of herbage growth, offtake rates, and thus sustainable kangaroo densities in these mapped areas. The vegetation mapping helps decision-making and contributes to effectiveness.</i>		
3.2.4	<i>The kangaroo population monitoring is undertaken using direct counts, sweep counts, and distance sampling. The population estimation is carried out immediately before the culling season, so the data used to inform cull targets are current. Evidence that the population estimations are sound include 1) these</i>	3.4	Novel approaches for estimating density are being trialled elsewhere, such as drone-based visual or thermal imaging. Although there is no need to change density estimation methods, it's always worth keeping an eye on alternative approaches in case they are useful in certain circumstances.

Review section	Summary text from that section of the Review	Rec #	Recommendation (text)
	<i>methods are well-established in the scientific literature; 2) the distance sampling transects are spatially well-designed, carried out carefully, and are long enough to produce estimates with reasonable precision; 3) in trials the different methods have been shown to produce comparable population estimates; 4) for most KMUs, the annual count and cull data interleave in a coherent manner; and 5) in a sample of KMUs, the annual population estimates and population growth predictions are well-matched.</i>		
3.2.5	<i>The kangaroo population growth predictions are based on using empirical data to describe the relationship between one year's population density and the next. The population growth equations were developed with one set of empirical data, then validated with another set of empirical data. The population growth predictions do not incorporate the influences of inter year variation in food availability, nor mortality (caused by adverse winter weather and road collisions), but they nevertheless perform well, predicting within the 95% confidence band of the following year's density most of the time.</i>	3.5	The population growth predictions may be improved by considering the effect of predicted weather, grass type and standing biomass (especially in years of low rainfall when grass growth is low, and subadult mortality is expected), and the mortality from roads bordering the KMU, but in the meantime the current approach performs well.
3.2.6	<i>Grass layer composition and structure are measured in the mapped management polygons to track changes over time, and to inform the calculations of the kangaroo cull targets for each KMU. Dominant grass species, grass height, the percentage that is green, and the percentage cover, are combined for use in the calculations for the target kangaroo density. Finer-grained data on grass species, thatch depth, and ground cover metrics are being collected, but are not yet used in reporting.</i>	3.6	Explore the value of all the data currently being collected during grass layer monitoring, and rationalise collection to winnow out data of limited value.
		3.7	Consider the value of a rapid assessment approach to estimate key grass layer metrics, in order to save time and effort, and/or monitor a wider range of sites.
3.2.7	<i>Other information used to adjust the cull targets include the predicted weather, mortality from roads, whether females have been contracepted, and other contextual information.</i>		
3.2.8	<i>The Conservation Culling Calculator sets out the logic for calculating the number of kangaroos to be culled in an area, to reach kangaroo densities that are optimal for ecosystem health. The cull is the difference between the target number of kangaroos and the current population, making allowance for the population growth expected in the coming year, and allowing for target adjustment based on expert consideration of other factors. Initially, the size of the target population was guided by Fletcher's interactive population-pasture growth model outlined in the 2010 Plan. More recently, the target population size has been mostly determined using data directly from the grass layer monitoring in the management polygons, with Fletcher's model still used for areas other than the management polygons. This adaptation is a significant advance because it bases the cull targets directly on the structure of the grass layer, and allows kangaroo densities to vary. Ideally, it would be further improved by more formally incorporating the effects of the predicted weather over the coming year on grass growth.</i>	3.8	Improve the current approach to estimating target kangaroo density by incorporating the effects of the coming year's weather into herbage response, either using data on how herbage growth of the main grass types is modified by variation in rainfall and temperature, or by using the rainfall-temperature-herbage growth relationships measured by Fletcher (2006).

**Commented [WC5]:** Some of the data currently collected is used for purposes other than informing/evaluating kangaroo management, but yes, we could consider a rapid assessment for expanding out to new sites eg NNP, TNR, rural lands

**Commented [WC6]:** Just to clarify - the current management polygons include grassland and open woodland areas only and monitoring data from these areas are used to calculate the target density for the site. Woodland and Forest areas are not monitored and do not contribute to the target density calculation at all (so the target density for those areas is 0). I have thought that perhaps we should use the "Fletcher model" to apply a target density to these areas.

Review section	Summary text from that section of the Review	Rec #	Recommendation (text)
3.2.9	<i>The annual conservation advice ranks KMUs for annual culls, based on a <b>prioritisation framework</b> that considers the extent of nationally endangered ecosystems, the presence of threatened species and their sensitivity to grazing levels, the strategic conservation importance of the site (e.g. its role in landscape connectivity), and the level of prior/ongoing investment at the site. Having a transparent mechanism for prioritising culls is very useful, because it lays out the values that the kangaroo management seeks to protect, and the factors that managers must consider when deciding where and how to allocate effort.</i>	3.9	Include the potential suitability of the reserve to receive a (future) translocation of a grazing sensitive threatened species as part of the prioritisation framework.
3.2.10	<i>The <b>culling operation</b> is conducted by contracted professional shooters and trained ACT Government staff according to the 'National Code of Practice for the Humane Shooting of Kangaroos and Wallabies for Non-commercial Purposes'.</i>		See recommendation 6.1
3.2.11	<i><b>Complementary management actions:</b> The 2017 Plan outlines actions to manipulate grazing in small areas, other than culling. Grazing can be excluded by temporary fencing, big logs, and even carcasses. Grass biomass can be quickly reduced by fire, slashing, or managed livestock. These are valuable options for fine tuning the biomass of the grass layer, but our knowledge of their impacts are variable</i>	3.10	Continue using/trialling these complementary actions, ensuring that risks are appropriately considered <u>on</u> each occasion, and that the actions are carried out so that knowledge is gained to optimise their ongoing use.  [see also recommendation 3.2]
3.3	<b>Evaluate and Adapt</b> <i>The 2017 Plan does not set out a reporting nor evaluation schedule. However, reporting and evaluation have occurred to a very high standard throughout the life of the Plan, and much of the information collected has been subject to peer-review via the publishing process of scientific journals. The 2017 Plan was informed by a very large amount of research and monitoring data. The implementation of the Plan has been accompanied by a thorough program of prioritised research and monitoring. The data generated during the life of the Plan have been soundly analysed, interpreted, and used to adapt management in a timely way. Evaluation of KMU boundaries, vegetation mapping, population estimates, predicted population growth, grass layer structure, road collision data, and weather forecasts have closely informed each year's conservation advice. These key information inputs to the annual conservation advice are backed by substantial field research and validation. An expert workshop held in 2018 helped to hone the priority research and monitoring directions.</i>		
3.3.3	<i><b>Evaluating effectiveness:</b> Outcome evaluation has shown that the culls are effective at maintaining kangaroo densities close to their targets, and maintaining the grass layer within a safe operating zone. This is important evidence for the performance of the program. However, the outcomes of the program for grazing sensitive species are not being monitored.</i>	3.11	Reporting on the status of grazing sensitive species in reserves with kangaroo management would further validate the program and be a useful communication tool. Explore whether existing datasets, perhaps collected for other reasons, can be mined to produce such reports; whether partnerships with groups such as Canberra Ornithologists could lead to carefully designed surveys and analysis;

Review section	Summary text from that section of the Review	Rec #	Recommendation (text)
			and whether a program of translocations could be used to demonstrate management success (see Section 3.5 Value-adding).
3.3.4	<i>The reports (published and unpublished), Conservation Advices and published papers produced since 2017 contain many examples of management adaptations as a result of new information, illustrating a genuine commitment to adaptive management that seeks to continually improve outcomes.</i>		
3.4	<b>Communicate</b> <i>The public engagement and reporting of the management program is remarkable: the volume of information available on the government website (including annual workplans and monitoring results), and the communication materials (e.g., factsheets, short videos), demonstrate a strong commitment to transparency.</i>	3.12	Ensure communication always conveys that the central issue is managing grass layer health, of which one component is kangaroo management. (That is, the management issue should never be framed as managing high densities of kangaroos in isolation).
		3.13	Review the content and presentation of information on the government website, to communicate the sophistication of the monitoring and target-setting in the kangaroo management, and clarify what the program is setting out to achieve. The website should make it easy for the public to gain a snapshot of the key attributes of the conservation culling program. This may mean keeping the front end brief and accessible, with links to more detailed information. Include plain English summaries explaining the science behind some of the key monitoring steps (e.g., population density estimation, how cull targets are calculated, etc).
		3.14	Despite the very high rate and standard of reporting, there is some lag in completing some of the in-house analyses to publication/communication standard. Some of the important material provided to the Review had been in draft form for some time. Quarantining time for staff to complete the priority reports would be helpful.
		3.15	Consider the potential of communicating about grassy ecosystem management (including kangaroo management) using a range of messengers other than government staff, such as through community groups (who are involved in reserve activities), and local vets and carers (who are involved in kangaroo welfare activities).
3.5	<b>Value-adding – Translocations</b> <i>The conservation benefits of reserve management, including kangaroo grazing management, could be more clearly demonstrated, and accelerated, by designing and implementing a program to translocate grazing sensitive species into reserves with suitable habitat, and where all threats are adequately managed.</i>	3.16	Carry out a desktop analysis to identify which grazing sensitive species, including threatened species and species of cultural significance to the Ngunnawal Traditional Owners, could be included in a translocation program to restore grazing sensitive species to nature reserves with appropriate habitat, and where threats (including excessive or insufficient kangaroo grazing) are adequately managed. Develop a strategic multi-species and multi-site translocation plan. To the extent possible, use plants and animals that are being moved out of the footprint of the urban expansion; implement the program to gain knowledge

Formatted: Font: 10 pt

Formatted: Font: 10 pt

Formatted: Font: 10 pt

Review section	Summary text from that section of the Review	Rec #	Recommendation (text)
			about species ecology and limits to recovery; to involve community environment groups in the program; and to administer it efficiently.
<b>4</b>	<b>Economic Impacts</b>		
4.1	<p><b>Plan</b></p> <p><i>Kangaroos are a drawcard for nature-based tourism. The main negative economic impact of high densities of kangaroos is on rural land, because kangaroos compete for grazing with stock (including horses), and damage fences. Collisions with kangaroos on roads also result in economic costs through vehicle damage and injury to people, but this issue is reviewed in the Social Impacts section.</i></p> <p><i>In relation to land managed for agricultural outcomes, the objectives in the 2017 Plan are:</i></p> <ul style="list-style-type: none"> <li><i>Rural land: Objective - Free-ranging kangaroo populations on rural lands are managed so that their densities do not seriously impact on the economic viability of rural properties.</i></li> <li><i>Government horse paddocks: Objective - Free-ranging kangaroo populations on government horse paddocks are managed so that their densities do not seriously impact on the viability of the paddock complexes.</i></li> </ul> <p><i>There are no specific performance criteria or outcomes articulated for this objective, perhaps to allow farmers some flexibility in deciding the acceptable level of kangaroo grazing for their situation. In addition, the Land Management Agreements, required for every rural lease, could provide for more specific objectives to be set. In any case, in the absence of quantitative or qualitative data for total grazing pressure, kangaroo densities and pasture condition (see Sections 4.3 and 4.4), performance against the objective cannot be assessed.</i></p>	4.1	<p>See recommendation 2.2 about setting SMART objectives See recommendation 4.4 for survey and monitoring to inform those objectives.</p> <p>The revised Plan could identify where lease-level objectives in relation to kangaroo management are identified (e.g., in the Land Management Agreements). See recommendation 4.2.</p>
4.1.1	<p><b>The evidence-based case for kangaroo management on rural lands</b></p> <p><i>The 2010 and 2017 Plans review the evidence for grazing competition between stock and kangaroos, and for kangaroo grazing in paddocks that are being spelled, or that have been sown with forage. There is no contention over the general effects of overgrazing, and that farmers must manage grazing from kangaroos, livestock, and introduced herbivores to match pasture productivity. Therefore, if kangaroo numbers increase (for a given amount of forage), livestock numbers need to be reduced.</i></p>		

**Commented [WC7]:** Yeah, economic and social impacts are addressed in the same section of the plan and collisions are in there under both but it's a bit unclear

Review section	Summary text from that section of the Review	Rec #	Recommendation (text)
4.1.1.1	<i>Kangaroo density on rural lands: There are very few data available on the density of kangaroos on ACT rural land (unless they are part of a KMU), and most estimates come from over 20 years ago. The average kangaroo density suggested by the estimates is 0.76 kangaroos/ha, but with low confidence.</i>		Consider an ACT-wide spatial assessment to identify variation in kangaroo density across rural lands, and focal areas for kangaroo management outside of the reserved areas. See recommendation 4.3.
4.1.2	<b>Conceptual model and evidence-based thresholds for kangaroo management on rural lands</b> <i>Kangaroo grazing impacts and management are considered within the conceptual framework of Total Grazing Pressure from livestock, introduced species (rabbits, deer), as well as kangaroos. However, there is no guidance in the 2017 Plan on what that means in practice, perhaps because that is better handled in other planning instruments such as the Land Management Agreements. There are two scenarios where enhanced collaboration between rural landholders and the Government over grazing management is important, and more specific kangaroo grazing impacts thresholds may need consideration within the Land Management Agreement system: one is at locations on rural lands with grazing sensitive native species, and the second is at the interface of reserved land and rural land. Where these interfaces are within a KMU, the conservation cull process triggers collaboration with the landholder, but there is no such trigger when the reserved land is not within a KMU.</i>	4.2	Consider the options for enhancing government-landholder collaboration over kangaroo management planning on rural leases where kangaroo grazing, as a component of total grazing pressure, is a problem for threatened species; or where high kangaroo densities are occurring on the interface between rural lands and reserves without regular kangaroo management, leading to high grazing pressure on rural land that damages short- and longer-term economic viability. Options may include ensuring that the specific issue, the management response, the required monitoring, and roles and responsibilities are detailed in revised Land Management Agreements.
4.2	<b>Implement</b> <i>Kangaroos on rural lands may be culled by landowners with authorisation from the Conservator. Authorisations are applied for, and granted, annually.</i>		
4.2.1	<i>The Rural culling Calculator sets a maximum number of kangaroos to be culled based on the area and shape of a property. Given the average densities on rural lands (see 4.1.1.1), the allowable cull appears generous, but kangaroo density is likely to vary substantially around this average.</i>		
4.2.2	<b>Culling operation:</b> <i>Landholders must pass the Territory competency test every two years (including shooting accuracy and species identification components), and mixed-sex culling must only occur within the March-July culling season, with a male-only cull allowed between August to October. Random audits occur to check compliance with the Code, and conditions of the authorisation.</i>		Suggested modifications to shooting/licencing protocols, captured in recommendation 6.1.
4.3	<b>Monitor</b> <i>The ACT Government keeps records of the number of kangaroos that are licenced to be shot, and then the numbers that are reported as shot, on each property. The number of properties and kangaroos licenced/shot rose between 1997 and 2018-19, but have fallen since then. There are no current data on the density of</i>		Design and implement a monitoring program to describe spatial and temporal variation in kangaroo density across rural lands in the ACT (see recommendation 4.3).

Review section	Summary text from that section of the Review	Rec #	Recommendation (text)
	<i>kangaroos on rural land, and no data on pasture condition for most rural land (that this Review is aware of).</i>		
4.4	<p><b>Evaluate and Adapt</b></p> <p><i>Given the paucity of data on kangaroo densities on rural land, it is difficult to evaluate the impacts of the rural cull on kangaroo populations, and the Review is not aware of any data on pasture condition from the rural leases (although it may exist).</i></p>	4.3	<p>Consider an ACT-wide spatial assessment to identify variation in kangaroo density across rural lands, and focal areas for collaborative kangaroo management on rural lands; including:</p> <ol style="list-style-type: none"> <li>1. Locations with grazing sensitive threatened species. In such cases, ensure landholders are supported with information on how best to monitor and manage total grazing pressure, including kangaroos, at these sites. Detail could be included in the Land Management Agreement for the lease.</li> <li>2. Rural leases next to reserved land that routinely have very high kangaroo densities; this is likely to degrade the ecological health of the reserved land and the economic yields and sustainability of the rural lease. The Land Management Agreement may again be the most appropriate mechanism for cooperating over kangaroo management at these locations. Management could involve culling, strategic fencing, guardian dogs, etc.</li> </ol> <p>These suggestions are consistent with multiple actions in the 'Rural Landscapes' chapter of the ACT's Natural Resource Plan (ACT Government 2022), especially in the themes of Native vegetation and biodiversity; Soil and groundcover management; Agricultural policy and practice; Land management and tenure policy; for example:</p> <ul style="list-style-type: none"> <li>• Review LMA to ensure they are fit for purpose to conserve key ecological values and align with initiatives for farm diversification and sustainable land use.</li> <li>• Implement effective monitoring and enforcement of LMA to ensure the sustainable management of rural lands.</li> <li>• Investigate opportunities for supporting the protection of important environmental assets on rural lands through land stewardship programs.</li> <li>• Develop integrated rural lands and agricultural policy that ties together all aspects of sustainable land management—natural, cultural and social values.</li> </ul> <p>The results of the spatial assessment could be used to design and implement a monitoring program for changes in kangaroo density across rural lands in the ACT, ensuring that locations with grazing sensitive threatened species, and interfaces of rural and reserved land, are both included. The monitoring could be carried out periodically, for example every 4-5 years, possibly varying the frequency to</p>

Review section	Summary text from that section of the Review	Rec #	Recommendation (text)
			coincide with major weather changes from wet to dry conditions and vice versa. The purpose of the program would be to generate current information on kangaroo densities that can be used to <u>inform livestock and kangaroo grazing management</u> by rural landholders, and <u>inform more specific objectives</u> in the collaborative landholder-government planning that is formalised through the Land Management Agreements (see recommendation 4.2).  See also recommendation 7.2
4.5	<b>Communicate</b> <i>The ACT Government interacts with landholders directly, and does not share details of the rural culling program with the broader public, for privacy reasons.</i>		
<b>5</b>	<b>Social Impacts</b>		
5.1	<b>Plan</b> <i>The 2010 and 2017 Plans describe the diversity of social impacts of kangaroos, but objectives, outcomes and actions related to these impacts are more loosely organised than those relating to environmental and economic impacts.</i>	5.1	There is potential in a revised Plan to develop more clarity over the ‘social impacts’ relevant to the implementation of the kangaroo management Plan; how these impacts will be reduced, or balanced; who is responsible for the actions; and how the outcomes will be measured. Social impacts could be better viewed through a ‘One Welfare lens’, applied equally for impacts to people, as well as to kangaroos and other animals.
5.2 5.2.1	<b>Road collisions</b> <i>The main social impacts from high kangaroo densities noted in the 2017 Plan stems from the consequences of collisions between vehicles and kangaroos. These collisions can injure or kill the kangaroo, damage the vehicle, and traumatise, injure (or kill) people in the car. Rangers, wildlife carers, and vets are called out to euthanase injured animals, and to move carcasses, which can be unpleasant or traumatic experiences. The 2017 Plan has an objective relating to vehicle-kangaroo collisions:</i> <ul style="list-style-type: none"> <li><i>The incidence of vehicle-kangaroo collisions in the ACT is reduced</i></li> </ul> <i>The 2017 Plan states clearly that kangaroos are not culled to reduce the frequency of road collisions; and that achieving the objective of reduced collisions is the responsibility of Canberra Transport. However, the Environment, Planning and Sustainable Development Directorate has supported some research, funded by the ACT Road Safety Fund, to identify the spatial location of collision hotspots, and the landscape and other factors that tend to encourage such hotspots.</i>	5.2	Many people and kangaroos are adversely affected by collisions on Canberra roads, and it appears that the objective of reducing the incidence of vehicle-kangaroo collisions is not being met.  Overall welfare outcomes for people and kangaroos would be enhanced if the frequency of kangaroo-vehicle collisions was reduced. Research to improve data collection on collisions, and to determine the most cost-effective options for mitigation in different circumstances, would be very helpful. In the meantime, the available data clearly show where the hotspots for collisions are, and the EPSD Directorate could consider this information when prioritising KMUs for kangaroo population management, and work with the Transport Canberra to prioritise mitigation strategies that could be put in place immediately (e.g., reducing speed limits) and in the longer-term (e.g., underpasses) at these locations.
5.2.2	<i>Data on the frequency of kangaroo-vehicle collisions from public survey and ranger callouts indicate that both the absolute number of collisions, and the frequency per capita, continues to increase. Around 7400 kangaroos are now killed annually on</i>		

Formatted: Font: 10 pt

Review section	Summary text from that section of the Review	Rec #	Recommendation (text)
	<p>Canberra roads, possibly more. A similar number of kangaroos are injured during collisions, with their fate unknown. Collisions increase during dry years, and during the winter months. Collisions are more likely on roads with higher speed limits, and on roads next to KMUs with high kangaroo densities and short grass (a situation that encourages kangaroos to come to road verges to feed). Road intersections, and the ends of roadside barrier fences, can also be collision hotspots.</p> <p>Over a third of Canberran residents have been in a vehicle that has struck a kangaroo. Collisions result in injury to the vehicle occupants about 5% of the time (~740 collisions a year), and an insurance claim about 60% of the time. Estimates of the annual cost of kangaroo-vehicle collisions range from \$2.5 to 8 million.</p>		
5.3	<b>Kangaroo attacks</b> are rare, and the ACT Government includes advice to residents about how to avoid these events.		
5.4	<b>Traditional Owner perspective on kangaroo management</b>  To be completed	5.3	
5.5	<b>Trauma to people concerned about kangaroo management</b> Most Canberrans support kangaroo management for welfare, environmental, and economic reasons. About 10% of Canberran residents do not; a subset of these may experience trauma that kangaroo management occurs at all. Considering the views of all stakeholders through an ethical framework may help develop a shared understanding of the issues, and reduce conflict.	5.4	Consider the international principles for ethical wildlife control (or something similar) when revising the management plan; ensure the perspectives of all stakeholders are fairly and transparently considered.
5.6	<b>Carcass utilisation</b> Most carcasses from culls on conservation and rural land in the ACT are disposed of in burial pits or left to rot in situ. A very small number of carcasses have been used in conservation programs (to feed native carnivores at wildlife holding facilities, or to make poison baits for foxes and dogs) or given to local Indigenous people. Farmers can use culled kangaroos for their own domestic purposes, but the fraction so-used is also very small. This 'wastage' is a concern to some members of the public, and inconsistent with ACT's Waste Management Strategy and Climate Change Strategy. A recent commissioned report considered the options for alternative uses of culled carcasses. The report suggests upscaling the current use of kangaroo meat in conservation programs, using commercial processing facilities in NSW to prepare meat and skins for consumption by the ACT Indigenous community, and sending offcuts and offal to frass processors to produce fertiliser that could be used by community groups involved in ecological restoration	5.5	Continue exploring alternatives for carcass utilisation instead of the current practice of pit burial and leaving in situ, by undertaking the next steps outlined in the Australian Wildlife Services report, and fully costing their proposed model. Involve the community in this discussion, by 1) including targeted questions about kangaroo carcass utilisation in the next public survey on kangaroo management; and 2) ensuring Traditional Owners can participate fully in the discussion and decisions.

Commented [WC8]: This is just a note to myself to followup public release of this doc

Review section	Summary text from that section of the Review	Rec #	Recommendation (text)
	<i>activities. Carcasses from conservation culls would be gifted to these uses, but rural landholders may choose to recoup some costs from these pathways.</i>		
5.7	<p><b>Overall Welfare as an impact area in the kangaroo management planning framework</b></p> <p><i>Attention to kangaroo welfare is prominent in the 2017 Plan, and references to welfare crops up frequently, in different contexts, throughout the document. Welfare outcomes for other animals, and for people, are raised (less often) in the context of specific issues, and sometimes labelled differently. For example, the impacts of kangaroo-vehicle collisions are nested under social and economic impacts. An alternative approach, that recognises recent amendments to the ACT Welfare Act, the development of the ACT Wellbeing Framework, and the One Welfare concept, would be to replace ‘Social Impacts’ in the Plan with ‘Overall Welfare Impacts’, providing a single coherent framework for considering all welfare outcomes from decisions to act (or not to act), to kangaroos, other animals, and to people.</i></p>	5.6	Replace ‘Social Impacts’; in the Plan with ‘Overall Welfare Impacts’. Make Overall Welfare a high-level impact area, on a par with Environmental and Economic Impacts, so that the welfare consequences of management actions (or inaction) for kangaroos, people, and other animals, can be explicitly and consistently considered within the same framework. This change would recognise recent amendments to the ACT Welfare Act, the development of the ACT Wellbeing Framework, and the One Welfare concept.
<b>6</b>	<b>Have the policies contributed towards achieving the management objectives?</b>		
6.1	<p><b>Kangaroo welfare</b></p> <p><i>The 2017 Plan’s policy on kangaroo welfare (section 4.3.1) has an explicit objective:</i></p> <ul style="list-style-type: none"> <li><i>Kangaroo management in the ACT is undertaken in a way that accords with ACT legislation, codes of practice and current Australian standards for animal welfare.</i></li> </ul> <p><i>To support this objective there are a collection of policies relevant to the operation of the management program (e.g., shooter testing, culling season, urban wildlife program, legislation and Codes of Practice); a policy for wildlife care of kangaroos; and a policy for translocation.</i></p>		
6.1.1	<p><b>Kangaroo welfare during culling</b></p> <p><i>Culling is carried out to comply with a National Code of Practice for humane shooting of kangaroos and wallabies for commercial purposes. However, the ACT has additional regulation and practice designed to enhance welfare outcomes considerably. In particular, shooters must regularly pass a competency test (of shooting accuracy, familiarity with the Code, and macropod identification); audits of operations are undertaken on both the conservation and rural culls; a culling season reduces the risk that <u>large pouch young and small young</u> at foot will be orphaned, the conservation cull occurs only in reserves where conservation</i></p>	6.1	The Code for non-commercial shooting of kangaroos is 16 years old. The ACT Government should work with counterparts in the other jurisdictions to update the Code, and bring it at least to the standard of the current Code for commercial shooting of kangaroos (dated 2020). The 2020 Code for commercial kangaroo shooting has some useful new material (such as more detailed and updated standard operating procedures appended to the Code) that could be incorporated into a new non-commercial Code. In addition, the pre-consultation approach used in the development of the commercial Code – where stakeholder views were gathered to inform the revision – could also be considered for the non-commercial Code.

Review section	Summary text from that section of the Review	Rec #	Recommendation (text)
	<p><i>benefits are expected; and the overall number of kangaroos to be culled is reduced by culling regularly with small culls.</i></p> <p><i>Humane killing of pouch young remains a sensitive issue for some people. This Review found that the protocols for humanely killing pouch young of different stages that is outlined in the Commercial Code (rather than the non-commercial Code) was clear, useful, and supported by the available evidence. There may be potential for research to develop alternative methods.</i></p> <p><i>The ACT Government's requirements and practice surrounding kangaroo management are dispersed across regulation and various internal guidelines and processes; there may be value in gathering some of these into a single Sop style document, for transparency and to drive positive change more broadly.</i></p>	6.2	In the interim, the ACT Government could consider gathering all the information that guides the current conduct of the conservation culling operation (including humane killing of pouch young) into a single, non-statutory 'standard operating procedures' style of document, that can be used to communicate the very high standards and careful operation of the conservation culling program to other shooters working on rural lands, and even to the public. To inform these SoPs and further enhance public trust, consider seeking input and endorsement from the ACT's Animal Welfare Advisory Committee, a body with broad community representation from the animal welfare, farming, veterinary, research, conservation, companion animal, recreational/sporting and environmental legislation sectors.
		6.3	Consider making the government vet(s) an integral member of the culling operations, helping to plan the year's program, to gather additional information on kangaroo demographics and health, and helping to communicate to the public that animal welfare is a primary consideration during the culling
		6.4	Explore the potential for further research to improve the effectiveness and consistency of captive bolts as an alternative method for humanely killing pouch young of certain ages. If potential exists, then support that research
		6.5	Shooter competency: <ul style="list-style-type: none"> <li>• Allow shooters who fail the competency test to re-sit the test the following year, instead of waiting two years.</li> <li>• Include shooting accuracy tests using thermal or night-vision equipment.</li> <li>• Consider whether the penalties for off-target kills, and female kills in the male-only culling season, can be modified to allow for unintended mistakes.</li> </ul>
		6.6	Make the ear tags biodegradable.
		6.7	Consider how to design and manage field audits during rural culls to optimise welfare benefits, make audits a constructive opportunity for two-way exchange, and reduce administrative burdens on farmers and government staff.
		6.8	The Animal Welfare Act has been updated since the 2017 Plan was released and this should be reflected in the revised Kangaroo Management Plan.
		6.9	In the revised Plan, and other (new) documents relating to kangaroo management in the ACT, consider replacing the term 'euthanasia' with 'humane killing' for pouch young that are killed because their mothers have been shot during the conservation culling.
6.1.2	<b>Kangaroo welfare in wildlife caring and translocations</b>	6.10	A revised Plan should continue not supporting hand-rearing and translocations of kangaroos.

**Commented [WC9]:** Yes, they did used to go out with the ops teams more often, would be worth considering this again. They are on the Steering Committee so do contribute to decision making for each years program but could potentially be on the more detailed Ops Planning team too? One for Sweaney and Sal to consider.

**Commented [WC10]:** Check did this come from discussion from Sweaney or Sal?

**Commented [KM11R10]:** Not sure what the current consequences for off-target kills are but perhaps triggering a requirement for re-training would be less intimidating.

Review section	Summary text from that section of the Review	Rec #	Recommendation (text)
	<i>The 2017 Plan does not support translocations, or the release of hand-reared kangaroos, because of poor welfare outcomes for kangaroos, and some risks to humans (from hand-reared kangaroos). Research since 2017 on the outcomes of large macropod translocations corroborates this position.</i>		
6.1.3	<p><b>Other kangaroo welfare considerations</b></p> <p><i>The 2017 Plan focussed mainly on kangaroo welfare during culling. In the revised Plan, if the recommendation of adding 'Overall Welfare' as an impact area is adopted, then the kangaroo welfare considerations of other actions can also be explicitly considered. These include fertility treatment, fencing, inaction when high density kangaroo populations starve during drought conditions, and kangaroo-vehicle collisions.</i></p>		
6.2	<p><b>Interactions between humans and kangaroos</b></p> <p><i>The 2017 Plan's policy on managing interactions between humans and kangaroos has an explicit objective:</i></p> <ul style="list-style-type: none"> <li><i>Kangaroo management and community education minimise negative encounters between people and kangaroos in the ACT.</i></li> </ul> <p><i>This review is unable to assess whether this response has been effective at reducing the incidence of conflict between people and kangaroos. If the occurrence of such events is low, then discerning change is challenging.</i></p>		
6.3	<p><b>Managing kangaroo densities</b></p> <p><i>This group of policies outline the Plan's position on the menu of approaches for controlling kangaroo populations. It establishes that professional shooting is the most humane way to kill independently mobile kangaroos, and that the ACT would work to advance the use of fertility control as a viable population control method for specific circumstances. This last commitment has resulted in field deployment of contraception.</i></p>		
6.4	<p><b>Managing captive populations</b></p> <p><i>This policy deals with the issues of enclosed populations of kangaroos in a logical way and makes the responsibilities of managers of such areas clear.</i></p>		
<b>7</b>	<b>Is kangaroo culling justified?</b>		
	<i>The Review assessed the ACT Kangaroo Management program against a set of seven international consensus principles for ethical wildlife control, finding the program mostly adheres to the principles. Using the framework is a reminder that other threats to the ecological integrity of grassy ecosystems (fire regimes, invasive species) should be managed to the extent possible; that kangaroo management must be justified (on environmental, economic, and welfare grounds); that management must have clear and achievable outcome-focussed objectives; that overall welfare is considered; that the diversity of human values is considered; that</i>	7.1	Consider the international principles for ethical wildlife control when revising the management plan; ensure the perspectives of all stakeholders are fairly and transparently considered.

Formatted: Font: 10 pt

Review section	Summary text from that section of the Review	Rec #	Recommendation (text)
	<i>management is well-planned; and that kangaroos are not labelled in a way that scape-goats them for a situation not of their making.</i>		
7.1	<p><b>Kangaroo culling in the context of other mortality sources, and the overall population size</b></p> <p><i>Of the direct anthropogenic causes of kangaroo mortality, culling on rural lands affects the largest number of kangaroos (~9100 per year), followed by road kills (~7400 per year), then conservation culls (2000 per year). Therefore, of mortality caused directly by humans (conservation cull, rural cull, road kills), the conservation cull represents 11%. The Review did not estimate the number of kangaroos displaced (and thus probably killed) by urban expansion.</i></p> <p><i>There are about 6 million eastern grey kangaroos in NSW west of the Divide. The Review estimates that there are about 99,000 eastern grey kangaroos in the ACT, of which most are in the large protected areas in the west and south of the ACT (48%) and on rural lands (31%). Canberra Nature Park contains about 16% of the population, and the remaining 6% is on Commonwealth land. Conservation culling therefore affects 2% of the ACT kangaroo population, road kills around Canberra affect 7%, and rural culls affect 9% (stressing these figures are very approximate).</i></p>	7.2	<p>These estimates for kangaroo population sizes across the ACT are very uncertain, because of the paucity of data on kangaroo densities from rural lands and the large protected areas that are not Canberra Nature Park (e.g., Namadgi NP). Obtaining density estimates from these areas, periodically, would help to understand the broader context in which kangaroo management is operating. Recommendation 4.3 was for an assessment of spatial variation in kangaroo density on rural lands, followed by an ongoing monitoring program carried out around every 5 years or another ecologically sensible interval. Here, the recommendation is to integrate this with periodic surveys on the large reserved areas in the west and south of the ACT. This information will help contextualise the intensive management in Canberra Nature Park, and provide an overall status assessment of one of the ACT's iconic species.</p>

## 1. Introduction

*This section provides a brief background to the ecological, legislative and policy context to the issue.*

Eastern grey kangaroos (*Macropus giganteus*) are an iconic resident species of the ACT. Eastern grey kangaroo populations have re-established in and around Canberra over the past decades, after being locally extirpated by previous farming practices. However, the ACT landscapes have radically changed since colonisation. Grasslands and open woodlands have been heavily cleared for urban development, pastures for agriculture have expanded and been altered by the introduction of exotic pasture grasses and the addition of nutrients (fertilisers), water sources have proliferated, a suite of digging mammals are extinct, and dingoes are now absent from much of the ACT. The grassy ecosystems that remain are highly threatened and distributed as small fragments. Their legacy of past degradation and current threats means that ongoing management in these fragments is essential for preventing further decline (McIntyre *et al.* 2004; Prober and Thiele 2005; Sharp *et al.* 2015). The habitat loss, fragmentation, and degradation have likely affected the population dynamics of kangaroos in the modified landscapes, by removing top-down population control by predators, whilst increasing the extent of high quality food and habitat, and preventing movement and dispersal.

Kangaroos are an important component of healthy grassland, woodland and forest ecosystems. By introducing disturbance to the grassy layer, their grazing limits competitively dominant grass species, creating space between tussocks that are niches for other species (Price *et al.* 2019; Prober *et al.* 2013). However, high levels of grazing in remnant grassy ecosystems, especially in dry conditions, can change the structure of the grass layer to the extent that other native species of plant and their dependent fauna, including some threatened species, are very disadvantaged (Morgan 2021). Kangaroos in high-density populations are vulnerable to starvation if their overgrazing reduces food resources, which can easily occur when plant growth is limited for reasons such as drought (Portas and Snape 2018; Sharp *et al.* 2015). These scenarios have very poor welfare outcomes for individual kangaroos, for grass-dependent fauna with inadequate food and shelter, and for people witnessing the starvation and degradation. Large kangaroo populations in and around suburban and metropolitan areas also pose a significant traffic hazard, with vehicle impacts again causing pain and suffering to individual kangaroos, as well as the human occupants of the vehicles (Cope and Herbert 2023; Dunne and Doran 2021).

The ACT Government manages kangaroos as one part of a broader strategy to maintain healthy grassy ecosystems for all their constituent species. Kangaroo management also seeks to reduce economic impacts of kangaroo grazing on livestock production and farming sustainability, and to minimise the economic and social impacts from vehicle collision, and from kangaroo control itself. Direct kangaroo population control is carried out mainly by culling, but some small populations are controlled with fertility treatments. On conservation land, culling to protect the ecological health of lowland grassy ecosystems occurs only within Canberra Nature Park, a network of 39 reserves in and around Canberra, with a total area of over 11,400 ha (ACT Government 2021a), and on Commonwealth land. In contrast, kangaroo populations in other ACT protected areas such as Namadgi National Park and Tidbinbilla Nature Reserve exist without culling interventions. Kangaroo culling is also carried out on rural lands, to reduce impacts on the economic viability of livestock production. Other actions to influence kangaroo grazing at small scales, such as planned burns and exclusion techniques (fencing, logs), are increasing in frequency.

### 1.1 Policy and legislative context

The potential impacts of high densities of kangaroos in the ACT was investigated by the ACT Kangaroo Advisory Committee in the mid 1990s, who recommended that a management plan for kangaroos be put in place. In 2010, kangaroo management in the ACT was set out in detail in the 'ACT Kangaroo Management Plan' (ACT Government 2010). This Plan focussed on eastern grey kangaroos, but also covered the common wallaroo (*Osphranter robustus*), red-necked wallaby (*Notamacropus rufogriseus*) and swamp wallaby (*Wallabia bicolor*).

A revision to the Nature Conservation Act in 2014 provided for the declaration of controlled native species that has a detrimental environmental, social, or economic impact. Once a species is so-declared, the Conservator for Flora and Fauna may prepare a 'controlled native species management plan', in order to detail the appropriate management of the species on the land specified in the plan. The eastern grey kangaroo is a declared controlled

**Commented [SL12]:** What is the area of Cwllth land with conservation management? Or with roo management?

**Commented [WC13R12]:** We can calculate this properly for you from our spatial layers if you like?

Sch 2.2(a)(x), Sch 1 1.14

native species in the ACT. The 'Eastern Grey Kangaroo Controlled Native Species Management Plan' was released in 2017 under the Nature Conservation Act 2014 (ACT Government 2017b).

The focus of the Eastern Grey Kangaroo Controlled Native Species Management Plan (ACT Government 2017b) is managing kangaroo grazing pressure on native lowland grassy ecosystems to support the conservation of plants and small animals that depend on the ground-layer vegetation. The Plan must be implemented by the Conservator or land custodian on public land and unleased land (Territory or Commonwealth), and it may be implemented on rural lands by leaseholders (including government horse paddocks). Any culling requires authorisation by the Conservator, and must have regard to the culling calculator instruments:

- for nature reserves and adjacent land — the Nature Conservation (Eastern Grey Kangaroo) Conservation Culling Calculator
- for rural lands and horse paddocks — the Nature Conservation (Eastern Grey Kangaroo) Rural Culling Calculator.

These calculators guide the number of kangaroos to cull in any year for the different land types. They are both notifiable instruments that have been in force since 2017. Minor updates were made to the Conservation Culling Calculator in 2018. The Nature Conservation Act also provides for the monitoring of the effectiveness of controlled native species management plans with a review at least once every five years; this provision is the prompt for this Review.

#### **1.1.1 Relationship between the 2010 and 2017 kangaroo management plans**

The ACT Kangaroo Management Plan (ACT Government 2010) is considered the source document for the background and justification leading to policy statements about kangaroo management (all species) in the ACT. For macropod species other than eastern grey kangaroos and for all kangaroos at Googong Foreshores, the 2010 Plan continues to be the key ACT policy document for kangaroo management.

The Eastern Grey Kangaroo Controlled Native Species Management Plan (ACT Government 2017b) contained several updates to the 2010 Plan, including:

- Recognition that the ACT had adopted the National Code of Practice for the Humane Shooting of Kangaroos and Wallabies for Non-commercial Purposes (NRMMC 2008).
- Recognition that the Conservator or land custodian are required under the Nature Conservation Act to implement the plan and can authorise others to undertake certain management activities that previously required a licence under the Nature Conservation Act.
- Revisions to the section on managing captive populations to include definitions of the different types of enclosed kangaroo populations in the ACT and which of these are subject to the captive management policies.
- Recognition of the decision of the ACT Civil and Administrative Tribunal in 2011 to approve the licence to Wildcare Queanbeyan to export 35 dependent animals from the ACT [*Wildcare Queanbeyan NSW Inc & Conservator of Flora and Fauna (Administrative Review) [2011] ACAT 68*]
- Addition of policies relating to fencing, management of kangaroos at greenfield development sites and on agisted and unleased land.
- An overview of the research conducted since 2010 that was relevant to eastern grey kangaroos.
- Detail on how eastern grey kangaroos control programs were to be conducted; as per the legislative requirements for a plan of a controlled native species.

#### **1.1.2 Previous review history**

Coulson (2010) carried out an independent review of the 2010 ACT Kangaroo Management Plan, assessing the comprehensiveness, policies, scientific robustness, presentation of statistical material, and giving an overall assessment. Coulson concluded the Plan was unique, and a model for similar plans elsewhere in Australia.

The kangaroo population count methods and the rationale for the target densities for kangaroos were reviewed in 2013 (Parkes and Forsyth 2013). This review endorsed the ACT Government's methods. The review, the ACT Government's response, are available from the [ACT Government Environment website](#).

Other overviews of the ACT Government’s kangaroo management program are also available on the [government website](#).

## 1.2 Purpose of this Review

The brief provided to the Reviewer was:

### Objective

Review the effectiveness of the current management plan and associated legislative instruments for reducing the adverse environmental, economic and social impacts of Eastern Grey Kangaroos (EGK) in the ACT.

### Scope

The review will assess the effectiveness of the EGK CNSMP and associated legislative instruments for maintaining wild populations of Eastern Grey Kangaroos in the ACT while managing their environmental, economic and social impacts. The following documents will be reviewed:

- Nature Conservation (Eastern Grey Kangaroo) Controlled Native Species Management Plan 2017
- Nature Conservation (Eastern Grey Kangaroo) Conservation Culling Calculator Determination 2018
- Nature Conservation (Eastern Grey Kangaroo) Rural Culling Calculator Determination 2017

The review will consider the policies contained in the EGK CNSMP and where possible evaluate the degree to which the policies have achieved the management objectives stated in the plan in the last five years (2017-2022).

In particular, the review will focus on evaluating the management of kangaroo grazing pressure on native grassy ecosystems. This will include evaluating the current kangaroo population survey methods and processes for calculating culling targets, as well as the appropriateness of those targets for achieving ecosystem outcomes. This part of the review will be informed by an ACT Government research report assessing the program’s achievement of its targets for kangaroo population density and grass structure, as well as other relevant reports and data.

In undertaking the review, the consultant is expected to:

- Review available data and reports from across the years in relation to kangaroo management in the ACT, including the conservation culling program.
- Contact units/offices within EPSDD and other Directorates to obtain information relevant to the review.
- Conduct targeted interviews with key EHW internal staff (in the Office of Nature Conservation, Resilient Landscapes branch, and the Parks and Conservation Service) and external stakeholders (including ACT Conservation Council, rural land holders and managers of National Land) to gain insights and understanding on current kangaroo management activities and to obtain feedback to inform recommendations.

**Commented [WC14]:** Possibly add in the additional stakeholders that were added after the brief?

Based on the review findings, recommend improvements to future ACT Government policies and programs that will support ongoing best-practice kangaroo management.

## 1.3 Material considered in this Review

The 2017 Eastern Grey Kangaroo Management Plan (ACT Government 2017b) (hereafter, the 2017 Plan) builds on information presented in the 2010 Kangaroo Management Plan (ACT Government 2010) (hereafter, the 2010 Plan), and the documents need to be considered together. The implementation of the 2017 Plan is supported by the two Culling Calculators (one for conservation, and one for rural land). In addition, there are dozens of published and unpublished technical reports, conservation advices (which present the annual workplans with some monitoring data), and papers in the peer-reviewed literature, that document how ACT government staff have refined and improved kangaroo management since 2017. A kangaroo management research workshop convened by the ACT government in 2018 resulted in some important changes to planning, implementation and

monitoring for the program (Gordon and Snape 2019). All these post-Plan documents are considered in this Review because they have substantially modified how the Plan is implemented.

The Review assessed the evidence used to justify and design the management program, and the evidence produced during the management program, by referring to the findings in many other published studies, including many produced after 2017. The Review was also informed by discussions with many stakeholders, including:

- Conservation groups, including volunteer conservation groups
- Animal rights, wildlife care, and animal welfare groups
- Advisory Committees:
  - ACT NRM Committee
  - ACT Animal Welfare Advisory Committee
  - ACT Threatened Species Committee
- Managers of national land
- Rural landholders (Letters/emails were sent to all rural landholders, inviting them to contact the Reviewer if they wanted to discuss aspects of the Kangaroo Management Plan. The Reviewer met with respondents individually, mostly on their properties, but also via online meetings.)
- Professional shooters
- Researchers
- The Reviewer attended a yarning circle with Ngunnawal Traditional ~~Owners~~ **Custodians**

Commented [WC15]: I think this term is preferred

The Reviewer also met with many ACT Government staff across several business units in the Office of Nature Conservation.

## 1.4 Structure of the Review

The first section of this review considers the 2017 Plan's overall Purpose, Goals, and Objectives.

The next three sections focus on the three 'impact areas' of high density kangaroos, outlined in the 2017 and 2010 Plans:

- Environmental Impacts
- Economic Impacts
- Social Impacts

The first two sections, and part of the third section, are structured into subsections on Planning, Implementing, Monitoring, Evaluating, Adapting, and Communicating. In each subsection, the Review examines the evidence underpinning, or being generated, by activities in that subsection. These subsections mimic the typical cyclical process of adaptive management. Adaptive management is considered the gold standard approach when knowledge is imperfect. The key component is that management is systematically improved by using monitoring and evaluation to measure outcomes, learn, and adapt (Dixon *et al.* 2019; Legge *et al.* 2018; Lindenmayer and Likens 2010; Westgate *et al.* 2013). The Review is structured this way because the 2017 Plan establishes the ACT Government's commitment to "evidence-based management" (section 4.2.1 of the 2017 Plan).

Note that the bulk of the Plan, and therefore the bulk of this Review, focuses on the management of environmental impacts. However, the Review does make some substantial recommendations relating to the economic and social impact areas.

After considering the three impact areas, in Section 6 the Review considers how the four key policy areas (Kangaroo welfare; Interactions between humans and kangaroos; Managing kangaroo densities; Managing captive populations) have contributed to the delivery of the Plan (as required by the review brief).

In section 7, the Review considers whether kangaroo management is justified, by first evaluating the program against an international framework for ethical wildlife control; and second, by contextualising the magnitude of

the conservation against other mortalities caused directly by humans, and against estimates of the population sizes of kangaroos in the ACT and NSW.

In the final section, the Review considers whether the Plan is meeting its objectives.

**Within the sections, summaries of the key findings are given in blue italic font at the start of subsections (where relevant). Recommendations are shown in red font at the end of subsections. Hyperlinks to sections in the Review aim to help readers navigate easily across the text.**

- 1.1. **The commentary and recommendations in this Review aim to contribute to a goal of continuous improvement, but it's important to state here, at the outset, that the planning, implementation, monitoring and reporting for kangaroo management in the ACT is, overall, extremely impressive, and an outstanding exemplar for adaptive management.**

## 2. The 2017 Plan – overview

The 2017 Eastern Grey Kangaroo Management Plan is a comprehensive and authoritative document. It leans on, and extends, information presented in the 2010 Kangaroo Plan which is also a comprehensive and thorough document, covering all four species of large macropod in the ACT. Both Plans encompass a variety of land tenures and uses, multiple kangaroo-related issues, and they fold in a suite of related, subsidiary policy positions and issues. The implementation of the 2017 Plan is supported by the Culling Calculators (one for conservation, and one for rural land). The Culling Calculators are separate, notifiable instruments. Their purpose is to make the workflow for arriving at cull targets transparent, and to enable updates to be made to that workflow as needed, rather than waiting for the next iterations of the Plan itself.

Since 2017, a substantial body of research, monitoring and management adaptation has occurred, and can be mostly tracked through a suite of reports (published and unpublished), and articles in the peer-reviewed literature. This is especially true for the part of the Plan that focuses on environmental impacts of heavy kangaroo grazing.

### 2.1 Does the Plan have a clear purpose and goals?

*The Plan's purpose and goals are set out clearly in both the 2010 and 2017 Plans (Section 2.2 of the latter). They strike a balance between affirming that kangaroos are ecologically and socially valued, and that kangaroo populations may need to be managed in some circumstances, to maintain the ecological health of grassy ecosystems and the persistence of grass-dependent species, and to reduce economic and social impacts. The Plan's Principles are useful to setting the tone of the document and program.*

**Purpose:** *The purpose of the controlled native species management plan is to set out the approach to be adopted in maintaining wild populations of Eastern Grey Kangaroos in the ACT while managing their environmental, economic and social impacts and ensuring their welfare. Particular consideration is given to managing kangaroo grazing pressure on native grassy ecosystems in the context of grazing pressure from all herbivores and additional factors influencing ground layer vegetation.*

**Goals:** *The primary goals of kangaroo management in the ACT are to:*

- *maintain populations of kangaroos as a significant part of the fauna of the 'bush capital' and a component of the grassy ecosystems of the Territory.*
- *manage and minimise the **environmental, economic and social impacts** of those kangaroo populations on other biota, grassy ecosystems and primary production.*

The purpose and goals are supported by a set of principles (in section 4.2) that are crucial for conveying how kangaroo management must be approached, including that such management:

- Values the role of kangaroos in the ecosystem
- Is based on the best science available

- Aligns with legislative requirements to conserve native grassy ecosystems and their constituent species
- Considers the economic impacts of kangaroos to farmers, and road users
- Considers kangaroo welfare, and the welfare of humans and other species in grassy ecosystems
- May include managing kangaroo impacts, including by culling; such management must be based on ongoing science, regulation, monitoring, and codes of practice.

These principles are valuable, and a variation of them should be retained in an updated Plan. The Principles lack any reference to open communication and transparency with the public. The ACT Government has been very transparent about kangaroo management (see [Section 4.5 Communicate](#)), so adding this principle would better reflect this practice.

#### Recommendation

2.1 Add another principle, about a commitment to open, transparent reporting and communication with the public.

## 2.2 Does the plan have clear objectives and performance criteria?

*The Plan's objective is to detail how kangaroos will be managed on land of varying tenure and use. Given the complexity of developing a plan for a range of tenure and land uses, that also addresses related issues of welfare and social impacts, this non-specific objective makes some sense. However, it means the more specific objectives for kangaroo management in relation to conservation, economic or social impacts are scattered throughout the Plan, and mixed with some objectives relating to specific policies. The hierarchy of objectives, and their inter-relationships, can be hard to follow; the objectives lack performance criteria and are not SMART (Specific Measurable Achievable Relevant and Timebound). These two features makes it harder to evaluate the performance of the Plan against stated objectives.*

The 2017 Plan covers kangaroo management across land of different tenure and use. The objectives of kangaroo management differ across those tenure and uses, and therefore the Plan objective is:

*"...to detail the appropriate management of the species on the land specified in the plan" [ section 2.3].*

Some of the policies that are embedded within the 2017 Plan have specific objectives. These include three of the four key policy areas (see [Section 6: Policies](#)) on:

- Kangaroo Welfare: Objective - Kangaroo management in the ACT is undertaken in a way that accords with ACT legislation, codes of practice and current Australian standards for animal welfare.
- Human Welfare: Objective - Kangaroo management and community education minimise negative encounters between people and kangaroos in the ACT.
- Managing Kangaroo Densities: Objectives -
  - Methods of managing kangaroo densities in the ACT are based on the best available scientific knowledge, animal welfare and cost effectiveness.
  - Kangaroo densities in the ACT are managed according to the management objectives for the land on which the populations occur.

The objectives to [manage kangaroo densities](#) is then further parsed to area-specific objectives related to land use:

1. In areas managed for environmental outcomes, these are:

- Grassy ecosystems in the western and southern ACT: Objective - Kangaroo populations are maintained in Namadgi National Park, the Tidbinbilla precinct and the Lower Cotter Catchment. These will be: (a) unmanaged populations unless undesirable impacts or specific ecological or other objectives require management intervention; and (b) managed in accordance with the objectives and policies in the management plan for each area.
- Lowland native grasslands: Objective - Kangaroo populations are maintained in lowland native grassy ecosystems at densities that conserve the natural integrity of the grassland ecological community and result in the maintenance of habitat for all grassland plant and animal species.

- National land: Objective - Kangaroo populations are maintained in National Land areas that contain lowland native grassy ecosystems at densities that conserve the natural integrity of the grassland ecological community and result in the maintenance of habitat for other grassland plant and animal species.

2. In areas managed for agricultural outcomes, these are:

- Rural: Objective - Free-ranging kangaroo populations on rural lands are managed so that their densities do not seriously impact on the economic viability of rural properties.
- Government horse paddocks: Objective - Free-ranging kangaroo populations on government horse paddocks are managed so that their densities do not seriously impact on the viability of the paddock complexes.

There is also an objective relating to vehicle collisions, in section 6.4:

- The incidence of vehicle-kangaroo collisions in the ACT is reduced

but the Plan states that actions to achieve this objective are the responsibility of road management.

The complexity of these hierarchical objectives, where the Kangaroo Management Plan objective is set at a high and general level (to manage kangaroos appropriately according to the land specified), and then land-specific objectives and policy-specific objectives are nested lower down, is driven by the complexity of tenures and uses of land for which the Plan applies. Setting the objective at this high level also allows for adaptation; for example, research carried out since the 2017 Plan has led to an evolution of management targets being set in annual conservation advices for Canberra Nature Park reserves (e.g., from aiming for a kangaroo density of 1/ha [in grasslands and less in other vegetation types](#), to aiming to manage kangaroo grazing so that grass height lies within 5-15 cm).

However, the suite of objectives are scattered throughout the document, relate to a mix of topic areas and levels, and they are not SMART (Specific, Measurable, Achievable, Relevant, and Time-Bound). During the consultation for this Review, some stakeholders commented that they were 'unsure what the Plan was meant to achieve'. This confusion may partly arise because although the Purpose and Goals of the Plan are clear, the Objectives are harder to discern, and relate to lower and inconsistent levels of the Plan structure.

#### Recommendation

**2.2 Consider including a clearer set of SMART objectives, and relevant performance criteria, for the Plan. These objectives could potentially be set for each of the 'impact areas' (i.e., environment, economic, and overall welfare (instead of social, see Section 5.7 below)).**

### 2.3 Does the Plan describe the reporting schedule?

*The 2017 Plan does not establish the **reporting schedule** for the kangaroo management, although there has been substantial reporting since 2017.*

The ACT Government has been committed to timely and transparent reporting, as shown by the wealth of material on the kangaroo management website. In particular, the annual conservation advices present data on kangaroo population sizes, the culling targets, monitoring information on grassland condition and other factors that [have](#) influence the cull targets, and the prioritisation of the annual workplan.

However, the 2017 Plan does not establish the reporting requirements for the kangaroo management, and it should. The existing annual conservation advices could easily be turned into annual reports, by adding a section that evaluates performance against SMART Objectives for each impact area (environmental, economic, overall welfare), and a section that summarises the research, monitoring, and any other salient activities that have been undertaken that year. If annual reporting is too onerous, then reporting every two years could be acceptable.

#### Recommendation

2.3 Outline the reporting requirements, which should include an evaluation of the progress made against the SMART objectives, and a summary of the activities carried out under the Plan. These reports could be brief and produced annually or biannually, building on the existing annual conservation advices, with more extensive evaluations carried out every 5 years.

Commented [KM16]: Is there any opportunity to align reporting with ONC's CEMP grassland condition reports?

## 2.4 Does the Plan outline the links to other relevant planning documents?

*The 2017 Plan focusses on one issue (kangaroo management) across many land tenures and its therefore unclear how kangaroo management fits into the broader context of the Canberra Nature Park Reserve Management Plan (ACT Government 2021a). This can encourage an impression that kangaroos are being managed in these reserves instead of other threats such as rabbits and weeds. Similarly, how the kangaroo management in the Canberra Nature Park Reserves sits within the broader context of the status and management of kangaroos ACT-wide, including on rural land, in the large, protected areas such as Namadgi, and areas given over to urban expansion, could be better explained.*

During consultation for this Review, some stakeholders expressed that they did not understand what the long-term purpose of the kangaroo management was, or how it was integrated with other aspects of reserve management such as rabbit control or weed control. In fact, these issues are dealt with comprehensively and clearly in the ACT Government conservation action plans for threatened species and ecological communities, and also the draft Canberra Nature Park Reserve Management Plan (ACT Government 2021a). However, although the 2017 Plan cross-references to action plans, it does not refer to the management plan for Canberra Nature Park (ACT Government 2021a). The revised Plan could consider ways of making it clearer that kangaroo management is just one aspect of a more holistic approach to managing reserves.

The revised Kangaroo Management Plan could also better explain how kangaroo management within Canberra Nature Park and other peri-urban land managed for conservation fits in to the bigger picture of kangaroo management in the ACT, including kangaroos on rural land, and in the large reserved areas in the west and south of the territory (see Section 7.1 Kangaroo culling in context). The revised Plan should refer to all other relevant planning documents, such as the ACT's NRM Investment Plan (ACT Government 2022), produced after the 2017 Kangaroo Management Plan; the planning documents for Namadgi and Tidbinbilla (currently being revised); and the system of Land Management Agreements for rural leaseholders. All such planning documents should also reference the Kangaroo Management Plan (as the draft Canberra Nature Park Reserve Management Plan does).

Related to this point, during the Review's consultation, some stakeholders expressed concern about the lack of regard to kangaroos during urban expansion. Concerns included that kangaroos were being culled to allow for expansion (a scenario that is briefly outlined in section 5.4.3 of the 2017 Plan); that kangaroos were being squeezed out into other areas where they could be shot (if on rural land) or might suffer because the diaspora caused unsustainable population density; that urban expansion paid no heed to ensuring connectivity among habitat fragments. A revised kangaroo management plan could provide an overview of which parts of the expansion will impact kangaroos, how many kangaroos will be affected, what actions could be undertaken, and the implications (if any) for ACT's overall kangaroo population, and connectivity between the urban kangaroo populations.

Commented [WC17]: Would it be possible to change the wording here slightly? We do often hear the claim that we cull to allow for urban development (but badge it as conservation culling) with incorrect examples given. We have never culled for urban development. So perhaps in the brackets state that culling hasn't been undertaken for this purpose but there are policies in the plan about managing kangaroos on development sites for welfare and conservation reasons? Totally agree that the impact of development on kangaroos has been overlooked, this was the driver for adding the policies into the 2017 plan. There is some new connectivity mapping work happening that aims to allow more strategic thinking and design around new developments to reduce impacts on biodiversity and promote connectivity.

### Recommendations

2.4 Make it clearer that kangaroo management for conservation should be understood as one part of a broader conservation management program on reserved land; this could be helped by cross-referencing to the Canberra Nature Park Reserve Management Plan

Explain how the kangaroo management in the urban and peri-urban areas of Canberra fits into the larger context of kangaroo management in the ACT, including on rural lands, large reserved areas (e.g., Namadgi, Tidbinbilla), and in areas slated for urban expansion.

## 2.5 Other general comments

*The 2010 and 2017 Plans are comprehensive documents that have been followed by a substantial and impressive body of research, monitoring, and management adaptation, particularly for managing kangaroo grazing for conservation. The evolution of the planning, implementation and monitoring that has occurred since 2017, although mostly documented and available on the government website, has possibly become confusing to some stakeholders. A revised management plan for eastern grey kangaroos provides an opportunity to integrate and consolidate the information that is now spread across planning documents and many technical reports (published and unpublished), to help with accessibility.*

*The 2017 Plan considers Social Impacts, but did not include Indigenous People's perspectives about kangaroo management. This should be (and is being) addressed in the revised Plan.*

**Commented [SL18]:** Update after meeting TOs on the 20th

Given the substantial volume of information underlying kangaroo management in the ACT, one presentation option would be to create a shorter, concise plan that focuses on the purpose, goals, objectives, performance criteria, and that steps (more briefly) through the implementation, monitoring and reporting requirements, and then assemble the evidence base for the plan and its delivery into a background document.

### Recommendations

2.5 The documentation of the planning, implementation, and monitoring for kangaroo management on conservation land is unusually rich and also dispersed after some years of activity; the next version of the plan should consolidate and integrate this information, and consider alternative ways of presenting the plan to support accessibility. For example, a shorter Plan with an accompanying, comprehensive Background Document may be helpful.

2.6 The revised Plan should integrate Traditional Owner perspectives into the framing, design, implementation, monitoring and reporting/evaluation.

### 3 ENVIRONMENTAL IMPACTS

#### **Summary assessment**

The kangaroo management program in the lowland grassy ecosystems of Canberra Nature Park is an outstanding example of adaptive management. The program is informed by a large body of research, some of it instigated or encouraged by the ACT Government, covering kangaroo ecology in temperate grassy ecosystems, grassy ecosystem ecology, the ecology/conservation of grassy ecosystem species, grazing impacts (on plants and animals), and fertility control for kangaroos. The program has been informed and adapted by ongoing research and monitoring, that has refined how management targets are set and measured. Monitoring data show that the grass layer structure is being maintained within thresholds, as kangaroo densities are managed closer to their targets. ACT Government staff have collaborated widely with the research community to achieve these outcomes. The data gathered during the program have been peer-reviewed by the scientific community, and shared with the Canberra public.

The operation and management of the conservation culling program is extremely effective, and has put kangaroo welfare at the heart of activities: the ACT conservation culling program far-exceeds the requirements of the national Code for non-commercial kangaroo shooting, and the contracted shooters and ACT Government staff strive to improve standards continually.

#### **Main recommendations**

The program focuses on monitoring kangaroo density and the grass layer condition monitoring. These elements are well conceptualised and linked, and are being constantly refined. The Review makes several minor recommendations, such as streamlining data collection on grass layer condition, broadening the metrics for the grass layer to include grass structure heterogeneity at different scales, considering the risks of insufficient kangaroo grazing, and including forecasted weather and pasture growth in predictions for kangaroo population growth.

The most substantial recommendation concerns the lack of intentional monitoring of grazing sensitive species. Currently, grass layer structure is being used as the surrogate for these species, backed by past, focal research. Ideally, the consequence of improvements to the grass layer on grazing sensitive species would be checked, at least periodically. There may be opportunities to mine data collected in other programs, or adapt the data collection in other existing programs, to demonstrate changes in grazing-sensitive species associated with kangaroo grazing management. However, if grazing sensitive species have been lost from reserves, many are unlikely to recolonise unassisted. The Review recommends developing a strategic translocation program for grazing sensitive plant and animal species (including threatened species, and culturally significant species) into reserves with suitable habitat, where threats are adequately managed, and where kangaroo grazing is also managed. Such a program would accelerate ecosystem restoration, and demonstrate the value of managing the threats to these fragments, including kangaroo management. It could offer enhanced conservation outcomes for plants and animals already being translocated out of the expanding urban footprint; opportunities to gain knowledge about species ecology and what limits their recovery; and opportunities to leverage and extend the participation of community environmental groups in reserve restoration.

The Review makes some recommendations to further enhance the regulation and organisation of culling operations so that the community can continue to have confidence that welfare outcomes for kangaroos are being optimised. This includes working with jurisdictional counterparts to update the non-commercial Code for shooting kangaroos, and consolidating details of current practice into a SoP style document, with input from key advisory groups.

#### **3.1 Plan**

*Kangaroo management planning focusses on the [lowland grassy ecosystems](#) which are distributed as remnant fragments around Canberra. These areas include critically endangered ecological communities and many threatened species. Here, heavy grazing by kangaroos could affect ecological integrity and cause local extinctions that would accelerate degradation. The ultimate cause of the situation is not kangaroo grazing; it is habitat loss,*

fragmentation, and degradation in all its forms. However, if these issues cannot be reversed, then managing kangaroo populations may be one of the few viable options for maintaining ecosystem health and retaining grazing-sensitive species. The 2017 Plan has the following objective for lowland grassy ecosystems on public and unleased land, managed by either the Territory or the Commonwealth:

- Kangaroo populations are maintained in lowland native grassy ecosystems at densities that conserve the natural integrity of the grassland ecological community and result in the maintenance of habitat for all grassland plant and animal species.

The objective is not SMART, and there are no performance criteria or outcomes articulated for this objective, but the Plan is particularly focussed on maintaining the integrity of two nationally threatened ecological communities, and almost 20 threatened plant and animal species that occur in lowland grassy ecosystems.

The two nationally threatened ecological communities are both critically endangered, with important occurrences in the ACT, and both list overgrazing (and undergrazing) by kangaroos as a potential problem.

- [White Box - Yellow Box - Blakely's Red Gum Grassy Woodland and Derived Native Grassland](#) (DCCEEW 2023b)
- [Natural Temperate Grassland of the South Eastern Highlands](#) (DCCEEW 2023a)

These threatened ecological communities, and other grassy ecosystem remnants, provide habitat for many grazing sensitive species and at least 18 threatened species of plants and animals (Tables 5, 6, section 3.8 in the 2017 Plan).

Specifically, the Plan aims to forestall situations where kangaroo density is high relative to grass growth, and heavy grazing impacts become evident in the grass layer structure, to the detriment of grass-dependent species. This is most likely during extended dry periods. The Plan also considers the adverse environmental consequences for grassy ecosystems when eastern grey kangaroo densities are too low, because kangaroos are large-bodied grazers and important agents of disturbance within grassy ecosystems. However, the focus for management intervention to date has been preventing high intensity grazing, rather than avoiding low intensity grazing. The consequences of episodes of extreme grazing are accentuated in the lowland grassy ecosystems because they are now distributed as small, unconnected fragments. With this configuration, local extinction risks for small populations of threatened and declining species are high, and once extirpated, recolonisation of these fragmented patches is unlikely or impossible for many species. This configuration of remnant grassy ecosystems also has implications for the population dynamics of kangaroos, now living at high densities (from changes to predation, food, water and shelter) but with curtailed dispersal options.

In the higher elevation grasslands of Namadgi National Park and Tidbinbilla Nature Reserve, the default kangaroo management approach is not to intervene; however, intervention is possible if circumstances change. The reasons stated for the difference are that there is a suite of grazing sensitive species that are at risk from heavy kangaroo grazing in the lowland grassy ecosystems, but this is not the case in the higher elevation grasslands. In addition, the Namadgi and Tidbinbilla grasslands are embedded in large, contiguous areas of habitat, whereas the lowland grassy ecosystems of Canberra Nature Park are distributed as small, unconnected fragments. This difference has implications for the population dynamics of kangaroos, and the local extinction risks for small populations of threatened and declining species. Nevertheless, the lack of current data on kangaroo densities across protected areas other than Canberra Nature Park is not ideal. It means there are no data on the largest portion of the ACT's kangaroo population, and it means the status and cull of kangaroos in Canberra Nature Park and other urban reserves cannot be put into context; this is discussed further in [Section 7.1](#), leaving the remainder of section 3 to focus on kangaroo management in lowland grassy ecosystems.

### 3.1.1 Does the Plan make an evidence-based case for eastern grey kangaroo management?

The 2017 and the 2010 Plans, and subsidiary documents, comprehensively review the evidence that eastern grey kangaroos can reach densities high enough to cause adverse effects on the integrity of lowland grassy ecosystems.

**Commented [SL19]:** What about the gentian?

**Commented [WC20R19]:** Gentian is in a fenced area to protect it from grazing (it's a teeny area) and hasn't been seen for years

Kangaroos may reach high densities because of the loss of population regulation by predators, and because land transformation has increased food and water availability. More importantly, native grassy ecosystems are now distributed as remnant patches, subject to many historical and ongoing pressures related to fragmentation and degradation, species loss, and the effects of introduced species. Kangaroos living at high densities in small urban reserves with a history of degradation may - because of that history and the contemporary context - contribute to ongoing deterioration and species loss in those ecosystems (Croft and Witte 2021; Prowse *et al.* 2019). When native species are lost from these remnants, recolonisation is unlikely or impossible. Thus, without management, ongoing deterioration in ecological health and function seems inevitable.

The ultimate cause of the situation is not kangaroo grazing; it is habitat loss, fragmentation, and degradation in all its forms. However, if these issues cannot be reversed, then managing kangaroo populations may be one of the few viable options for maintaining ecosystem health and retaining (and restoring) other grazing-sensitive species (Woinarski 2018).

#### 3.1.1.1 Are kangaroos at high density in the ACT?

*The 2010 and 2017 Plans present credible empirical and inferential evidence that kangaroo densities in the ACT are high relative to other temperate areas. Whether these densities are higher than pre-European densities is less certain. Regardless, the more salient issue is whether unmanaged populations of kangaroos could negatively affect the health of grassy ecosystems.*

The Plans outline our knowledge of changes in kangaroo distribution and density over time. In brief, kangaroo densities before European colonisation are unknown. Following colonisation, the persecution of dingos and dispossession of Aboriginal people reduced the previous hunting pressure on kangaroos (Croft and Witte 2021; Morris and Letnic 2017). In parts of the ACT where dingoes persist, they appear to limit the population size of kangaroos (Fletcher 2006b). Introduced European foxes (*Vulpes vulpes*) may have partly substituted this role by preying on young kangaroos (Banks *et al.* 2000; Stobo-Wilson *et al.* 2021), and collisions with vehicles on roads now kill large numbers of kangaroos (Croft and Witte 2021; Dunne and Doran 2021). Land use changes including tree clearing, the creation of pasture (and improved pasture) for livestock grazing, and the proliferation of watering points, may have allowed eastern grey kangaroos to expand along the inland edge of their distribution, and may have enhanced resource availability and habitat quality for kangaroos in the temperate regions, including the ACT. The combination of reduced predation and increased resource availability could explain the higher kangaroo densities anecdotally reported during this period, but only temporarily, as kangaroos were systematically persecuted (including via state-organised bounties) by colonists through the late 1800s and into the 1900s, because they competed with sheep for pasture, and damaged fences (Fletcher 2006a; Shumack 1977). Kangaroos were also killed to feed farm dogs.

The 2010 Plan notes that changes to farming practices and communities meant that kangaroo persecution eased from the 1950s, and kangaroo populations increased in reserves from the 1960s to the 1990s. For example, eastern grey kangaroos were observed in only two of Canberra's Nature Reserves in 1975, but were present in all 37 reserves by 2021 (Gordon *et al.* 2021). Reliable estimates of kangaroo densities in the ACT became available from the early 1980s, starting with an estimate by Graeme Caughley of 2 kangaroos per hectare in Tidbinbilla Nature Reserve. Estimates in the 1990s and 2000s returned densities of 1.9 to 5.1 kangaroos per hectare in the ACT. Some more recent estimates reach higher values (e.g. 6.6/ha and 7.0/ha, Herbert *et al.* 2021; Snape *et al.* 2021). The 2010 Plan notes that these densities are amongst the highest recorded in Australia. Examples of sites with comparable densities includes grasslands at Wilsons Prom, Victoria (e.g. Plaisir *et al.* 2022). The 2010 Plan also notes that the density estimates for kangaroos on rural lands over the same period (1990s to 2000s), where culling was occurring, were much lower (0.4 to 0.6 kangaroos per hectare). Note that the expansion of urban areas in the ACT may lead, at least temporarily, to higher kangaroo densities if animals are displaced from development footprints into adjacent bushland and rural areas.

#### 3.1.1.2 Do unmanaged populations of kangaroos adversely affect grassy ecosystems?

*There is substantial evidence from many years of research, including targeted research on lowland grassy ecosystems in the ACT, to show that when kangaroo grazing outstrips vegetative productivity (which is most likely in dry years), the grassy layer is grazed to very low levels, increasing the risk that remnant patches will experience*

*Review of the ACT EGK CNSM Plan /p. 38*

*soil degradation, erosion, and increasing the risk that populations of some species (including threatened species) could be extirpated. Given these risks of an ongoing ratchet of decline, the commitment in the 2017 Plan to manage kangaroo population size and thus avoid further deterioration is supported by the evidence available. It is of course critical that kangaroo grazing and its management is considered in the context of other processes that remove grass – principally fire and grazing by rabbits – and that management across these processes is integrated.*

Grazing is a natural disturbance factor in grassy ecosystems worldwide (Gordon *et al.* 2023; McIntyre *et al.* 2004). Grazing prevents a uniformly thick grassy layer from developing, maintaining spaces between perennial tussocks for annual grasses and forbs, and creating a heterogenous structure with niches for diverse fauna (Gordon *et al.* 2004; Price *et al.* 2019; Prober *et al.* 2013). As well as influencing grass layer structure and floristics by grazing, large herbivores also affect plant productivity and composition indirectly via nutrient cycling, and by changing the occurrence of other disturbance processes such as fire (Bowman and Legge 2016; Fuhlendorf *et al.* 2009; Pringle *et al.* 2023). However, although some large herbivore grazing is a critical component of healthy grassy ecosystems, marked increases or decreases in grazing intensity may be associated with negative effects on other species and profound ecosystem changes (Ceballos *et al.* 2010; Foster *et al.* 2014; Ripple *et al.* 2014).

The 2010 and 2017 Plans recognise the critical role of kangaroo grazing as a natural disturbance factor in temperate, lowland grassy ecosystems of southeastern Australia. However, the Plans note that changes in kangaroo population dynamics (arising from changes to top down and bottom up population regulation), the history of degradation to grassy ecosystems and their exposure to ongoing threats, means that kangaroo populations in the remnant fragments of these ecosystems may need active management to avoid further deterioration of ecological integrity. The loss of habitat connectivity means that even a short spell of heavy grazing kangaroos could cause populations of native species to be permanently extirpated from these grassy ecosystem remnants.

The 2010 Plan documented the peer-reviewed evidence, to that point, for high grazing impacts of kangaroos. This evidence base was updated in the 2017 Plan with new research findings, especially from eight studies (see Table 4 in section 3.8 of the 2017 Plan) carried out on the impacts of variation in kangaroo grazing intensity on birds, reptiles, invertebrates and plants. These studies occurred in the ACT and were designed to inform local kangaroo management.

More recent research on temperate grassy ecosystems, published after 2017, support the general patterns described in the 2010 and 2017 Plans (e.g., Driscoll 2017; Morgan 2021; Prowse *et al.* 2019; Travers and Berdugo 2020). A recent review of the effects of overabundant kangaroos in southeastern Australia (Morgan 2021) concluded that a high level of kangaroo grazing tends to have adverse effects on plant regeneration, flowering and seeding, and even on the recruitment of woody shrubs and trees. Effects on species diversity are more variable and context-dependent; for example, when kangaroos are selectively foraging on the dominant grass species, then grazing reduces its competitive advantage and plant diversity may increase. Conversely, if kangaroos are avoiding a dominant grass species because it is unpalatable, then plant diversity will diminish. High kangaroo densities are also shown in this review to affect ecological processes such as fire, water and nutrient cycling, soil health, and habitat structure for fauna. These post-2017 research findings should be incorporated into an updated version of the Management Plan.

Collectively, the large body of work over the past 30 years shows that in temperate grassy ecosystems:

- Rainfall and temperature patterns strongly influence grass biomass productivity (e.g. Fletcher 2006a; McIntyre *et al.* 2015; Snape *et al.* 2021).
- Higher levels of biomass contribute to soil health (nutrient cycling, infiltration); conversely heavily grazed areas have less soil stability, and less water and nutrient infiltration (McIntyre and Tongway 2005).
- As kangaroo population size increases, grass layer biomass reduces, and structure is increasingly affected. The area covered by large tussocks is progressively reduced and replaced by a short sward of small tufted or creeping grasses and forbs (e.g. Fletcher 2006a; Howland *et al.* 2014; McIntyre 2005; McIntyre *et al.* 2015; Neave and Tanton 1989; Snape *et al.* 2021).
- Different plant species respond differently to variation in grazing pressure, with some doing best in heavily grazed areas, some preferring light grazing, some preferring no grazing, and others being generalists (Dorrough *et al.* 2004; McIntyre *et al.* 2015; McIntyre *et al.* 2003; McIntyre *et al.* 2019; Snape *et al.* 2021). Forbs may also respond to grazing by flowering and seeding less (McIntyre *et al.* 2019).

- Maintaining structural heterogeneity at a variety of scales is therefore a pragmatic way to maintain plant species richness, and maintaining some areas of taller grassy structure may be the most difficult grassland condition to achieve when grazing (from all herbivores) is ubiquitous in the landscape. This leads to recommendations such as ensuring that no more than 30% of a patch of temperate grassy ecosystem should be short (McIntyre 2005).
- The structural changes in the grass layer that occur with grazing also affects fauna species, with reductions in species richness and/or abundance reported for beetles, reptiles, and some groups of birds when the grass layer is heavily grazed, noting the grazing effect may interact with other factors (e.g. Barton *et al.* 2011; Howland *et al.* 2014; Howland *et al.* 2016a; Howland *et al.* 2016b; Manning *et al.* 2013; Neave and Tanton 1989).
- Although the effects of extreme grazing on fauna are mostly negative, it is important to note that a minority of species benefit, such as galahs (*Eolophus roseicapilla*) and white-winged choughs (*Corcorax melanorhamphos*) (Howland *et al.* 2016b).
- Some fauna species show strong preferences for a grass layer with intermediate structure, for example:
  - Striped legless lizards (*Delma impar*) prefer grass structures associated with intermediate levels of kangaroo grazing, providing a mix of shelter from predators and the sun, and food (Howland *et al.* 2016a; Scroggie *et al.* 2019).
  - Earless dragons (*Tympanocryptis lineata*) are disadvantaged by thicker grass layer structures that remove open spaces for basking and foraging. However, the dragons also experience increased mortality if extreme grazing (especially during drought) exposes them to increased surface temperatures and probably reduced invertebrate prey (CoA 2023; Dimond *et al.* 2012).
- Maintaining patches of thicker grass (at the scale of animals' home ranges) could help animals evade predators (Leahy *et al.* 2016; McGregor *et al.* 2015). Thick grass patches can also modify microclimates for other plant and animal species, reducing frost and desiccation risks (McIntyre *et al.* 2019).
- Thus, for fauna, having heterogeneous grass structure is also a pragmatic way to support species richness.
- Animal species with grass structure preferences that occur at only a small number of sites may need sustained grassland management to maintain their persistence over the long term, including through cycles of wet and dry years, when grass layer growth will otherwise fluctuate markedly.

The 2017 Plan includes two tables (Table 5, 6 in section 3.8) of nine threatened animal species and nine threatened plant species, and their sensitivity to kangaroo grazing. In all animal species, heavy kangaroo grazing has been shown, or is inferred, to be a threat. In four animal species, light kangaroo grazing is specifically noted as a habitat enhancer. There has been less research on the effects of variation in grazing intensity on threatened plants. Based on knowledge of each species' ecology, and some studies of livestock grazing, it seems that some threatened plant species are known to be sensitive to livestock grazing, or to the spread of weeds that can be facilitated by heavy grazing. However, light grazing may be beneficial for some species.

### 3.1.1.3 Complexities in interpreting research on kangaroo grazing impacts, and in expectations for improving ecological condition

Whereas most studies have shown that gradients of kangaroo grazing pressure or experimental reductions in grazing pressure are related to changes in grass structure and biomass, and in species richness and abundance of plants and animals, some studies have not found this relationship, or reported mixed results, when kangaroo (or livestock) grazing is reduced. This may be partly due to inadequacies and vagaries of the sampling design, especially in correlative studies (e.g., Vivian and Godfree 2014). Sign of species recovery can be obscured by variation among sites in productivity and ecology, canopy cover and dominant grass species (Snape *et al.* 2018), and the legacy of past threats including some that are persistent, such as increased nutrients or invasive species, which can act to filter the species assemblages (Lunt *et al.* 2007; Lunt and Spooner 2005; Price *et al.* 2021; Prober *et al.* 2013; Spooner and Briggs 2008). In addition, there may be lag effects in species responses if the more grazing sensitive species have been winnowed out by historic grazing, making a positive response to reductions in grazing pressure difficult to observe (Dorrough *et al.* 2012; Travers *et al.* 2018). Recovery may take many years, especially if seedbanks are lacking (Morgan and Williams 2015) or have been exhausted (Price *et al.* 2021); or species are relying on structural ecosystem components that are slow to re-form, such as woody vegetation and coarse woody debris (Manning *et al.* 2013), or additional interventions to manage fire and invasive species are needed (Spooner and Briggs 2008). Finally, the relationship between kangaroo density and grass structural

attributes and species responses may be masked under some climatic conditions and in some vegetation types, becoming apparent mainly in dry years when pasture growth (to offset grazing) is lower, and when kangaroos are forced to be less selective grazers (Dimond *et al.* 2012; Vivian and Godfree 2014).

The complexities of inter-site variation in productivity, ecology, landscape context, and their history of degradation (including which native species have been filtered out) can make it hard to show positive biodiversity outcomes from management actions, including the prevention of heavy grazing. However, the challenge of improving the ecological condition of grassy ecosystem fragments overlaps but differs from the challenge of preventing further degradation. These two issues are easily conflated.

Managing kangaroo grazing and other threats may prevent further deterioration, but if species have already been winnowed out of remnants, then restoring these species will probably require a more active approach of translocations, because dispersal into remnants will be slow or impossible otherwise. This is discussed further in [Section 3.5 Value-adding to the program](#).

The existing Plans tend to focus on the consequences of heavy kangaroo grazing, particularly during dry conditions. This focus is sensible if the main concern is recognising and preventing over-grazing. However, now that kangaroo populations have been reduced at many sites, the revised Plan could also explicitly consider the risks of light kangaroo grazing, leading to a thicker grassy layer, especially if this is sustained over years, because research in the ACT shows clearly that kangaroos avoid eating green pick from very thick grassy areas (Snape *et al.* 2018). This risk may vary from site to site, depending on whether there are grass species there that are likely to become competitively dominant in the absence of grazing (e.g. Driscoll 2017), and which grazing sensitive species are there. For example, it is possible that under-grazing has contributed to declines of earless dragons in recent years (CoA 2023). Given that increasing kangaroo numbers takes time, and kangaroos may avoid thick grass if more palatable herbage is available, it may be necessary to consider other management options for rapidly reducing herbage biomass, such as using fire, or managed livestock, or mowing/slashing. The outcomes from using these tools are somewhat uncertain (see [Section 3.2.11 Complementary management](#)), so their use and outcomes should be carefully designed and monitored.

### **3.1.2 Does the plan have a conceptual model?**

*Kangaroo management has been underpinned by a conceptual model since the 2010 Plan. Research since then has sharpened understanding of some links in the model. Some of this research was captured in the 2017 Plan but there have been significant updates since then, which will need to be captured and consolidated in the revised Plan.*

The rationale for managing kangaroo population size is that high kangaroo density, especially during dry years, can lead to heavy grazing that outstrips herbage growth. In these conditions, herbage will be progressively reduced, grass structure is homogenised, and the extent of bare ground increases. Water and nutrient infiltration is adversely affected, soil erosion becomes increasingly likely, kangaroos begin to starve, some plant and animal species are disadvantaged, potentially to the point of local extirpation. Conversely, very light kangaroo grazing can lead to a very thick grassy layer that is favoured by some species but unsuitable for others (and may be avoided by kangaroos, locking it in that state until drought forces kangaroos to eat it). Thus, aiming for intermediate levels of grazing, and having some heterogeneity in grass structure at scales smaller than the size of a reserve, should provide a range of structural conditions to suit the greatest range of species.

Management decisions were based on a conceptual model with two interacting components: one component that describes the relationships between the grass biomass and the kangaroo density (of which there have been two versions), and a second that describes the relationships between grassland structure and its suitability for a range of species. Of the first component, an interactive model of kangaroos and grass biomass was described in the 2010 Plan (Section 5.2, especially Figs 5.1, 5.2), and referred to in the 2017 Plan. This was later replaced by a model linking grass biomass with kangaroos after a workshop in 2018 (Gordon and Snape 2019). All models are discussed further in the next sections on thresholds/targets.

### **3.1.3 Does the plan have evidence-based thresholds/targets for key metrics?**

*A careful reading of the 2017 Plan makes it clear that the ultimate focus is the ecological health of grassy ecosystems, that this is tightly coupled to the grass layer, and that kangaroo management is one means of influencing the grass layer. Yet the subtleties of this message seem to be easily lost. For example, the original yardstick of aiming for about 1 kangaroo per hectare in grassy ecosystems of conservation land was always intended to be starting point for identifying the target density in a reserve, but it has led to misunderstanding in some stakeholders.*

*Since 2019, management has been adapted, and now the explicit aim is to maintain the grassy layer within a “safe operating environment” of herbage mass, with lower and upper thresholds. Thus, excessive herbage biomass (from not enough grazing) is considered within the same planning and decision framework as low herbage (from overgrazing). Excessive herbage means culls can be skipped, or ecological burns, slashing, or managed grazing by livestock animals can be used to remove rank grass instead. These actions can increase palatability for kangaroos, helping to make kangaroo management more effective for maintaining grassland health. To support the use of these thresholds, grassland types with different growth patterns have been mapped across the lowland grassy ecosystems of the KMUs, and herbage biomass is monitored across these mapped grassland types. The current reliance on herbage thresholds to determine the target kangaroo density and thus the kangaroo cull is a substantial improvement to the planning approach, it has occurred as part of management adaptation, and it REPLACES the previous use of kangaroo densities, which had been used (until 2018) as a proxy for grassland structure, and tends to be highlighted in the 2017 Plan and the Conservation Culling Calculator.*

The most effective adaptive management programs include trigger points, or thresholds, for guiding management interventions. Given the conceptual model underpinning kangaroo management, potential thresholds/targets could be set for

- Kangaroo density
- Grassland structure/condition
- The presence/abundance of species sensitive to changes in grassland structure.

The 2017 Plan and the Conservation Culling Calculator highlight the use of targets for kangaroo density (as a means for optimising grassland structure) for determining how many kangaroos should be culled. Following a workshop convened by the ACT Government in 2018, the management focus shifted to using grassland structure more directly to determine the kangaroo cull. To support this shift, additional research sharpened predictions for biomass growth in individual reserves: empirical data on grass growth and kangaroo offtake for different grass types was collected; the distributions of these grass types across the Kangaroo Management Unit areas was mapped (see [Section 3.2.2 Vegetation mapping](#)), and annual condition monitoring has been established in the mapped polygons (see [Section 3.2.6 Grass layer data](#)).

This focus shift - from using kangaroo density to using grassland structure to determine the cull is a significant advance in how the management of the grassy ecosystems is approached, but it is not captured in the 2017 Plan. The revised Plan will need to consolidate and clarify the thinking that has occurred over the past six years, which is currently scattered across multiple documents, including some that are not published. This is not a criticism – the situation reflects the real commitment of the ACT Government team to adaptive management, where new information is being used to drive improvements in management. But the revision to the Plan offers an opportunity to bring all the work together in a refreshed document.

Below, the Review considers the evidence underpinning the thresholds/targets used for kangaroo density, grassland structure/condition, and grazing sensitive species.

### **3.1.3.1 Kangaroo density targets**

The 2017 Plan establishes approximate target kangaroo densities for grassy ecosystems, based on an interactive population-pasture model for eastern grey kangaroos developed by Fletcher (2006a). Fletcher took an existing model with a solid pedigree that was developed by Caughley (1987), and adapted it for eastern grey kangaroos in temperate grassy ecosystems, using empirical data collected in the ACT during experiments designed for the purpose (Fig. 1). The model describes the interactions between:

- Pasture growth rate, which varies with
  - weather (increasing with rainfall, especially at higher temperatures)
  - herbage biomass
- Kangaroo food consumption (offtake), which varies with pasture availability
- Kangaroo population growth, which also varies with pasture availability

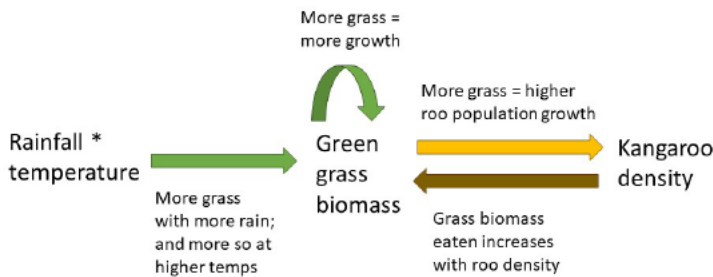


Fig. 1. the interactive kangaroo population-pasture model developed by Fletcher (2006a).

To help inform kangaroo management, Fletcher ran models to estimate herbage mass over time under different scenarios of kangaroo density. A key result of the model is that if densities are high (i.e., > 2 kangaroos/hectare), then density needs to be reduced to about 1 kangaroo/ha before the grass layer increases in biomass enough to support grazing-sensitive fauna species (see Figure 7 in Gordon et al. 2021). Independently, research carried out between the 2010 and 2017 Plans on some grazing sensitive species concluded that kangaroo densities somewhere between 0.4 and 1.2 per hectare should provide the right grassy structure for these species (see Table 4 in Section 3.8.3 of the 2017 Plan). The combination of the Fletcher model and the focal work on species led to a rule-of-thumb target density for grasslands of about 1 kangaroo per hectare, under normal conditions. As the canopy cover increases, the target kangaroo density declines commensurately because tree cover reduces the biomass of the grass layer. Target kangaroo densities are thus adjusted as follows:

- 1 kangaroo per hectare in grasslands (0-2% canopy)
- 0.9 kangaroos/ha in ~~open-grassy~~ woodlands (2-20% canopy)
- 0.5 kangaroos/ha in woodlands (20-50% canopy)
- 0.1 kangaroos/ha in forest/open forest (50 to >80% canopy).

Of course, these densities are ballpark figures – the optimal density at any place and time will depend on a combination of the weather, the grass species present, and many other factors. These issues are noted in the 2017 Plan and built into the last step of the Calculator (which allows for expert judgement to modify cull figures). However, the intent to use the target density of 1 kangaroo/hectare as only the starting point for estimating the cull, has been lost in some of the public discourse about kangaroo management.

### 3.1.3.2 Grass layer targets

The impacts of high-density kangaroo populations on other species in grassy ecosystems arises from what kangaroo grazing does to the grass layer, how that affects the resources (food, space and shelter) available to other species, and increases risks of damage to soil health and stability. The 2017 Plan and Conservation Culling Calculator focus attention on using kangaroo density as a proxy for grazing impacts on the grass layer. However, focussing on the condition of the grass layer itself is a more salient measure.

The Kangaroo Management Research Workshop in 2018 (Gordon and Snape 2019) brought together work on the grass structure preferences across a range of species, and recommended that herbage mass, or average grass height as a proxy for herbage mass, be kept in a 'safe operating zone' of 5-15 cm. (The upper threshold is noted as 5-12 cm in some documents). The safe operating zone thresholds were based on studies of plants, birds, reptiles, and invertebrates (Fig. 2). (e.g. Barton et al. 2011; Driscoll 2017; Howland et al. 2014; Howland et al. 2016a;

**Commented [SL21]:** Im not sure why

**Commented [WC22R21]:** I asked Mel and Brett about that early last year and it seems to be just a product of there being a bit of to-and-fro about what the top of the threshold should be (and having various draft docs). You will see in the draft herbage mass guidelines that the different grass types have different upper thresholds (but there is inconsistencies within that doc) and that is set in our mapping as well - in the mapping, the upper for Themeda communities is 15 cm and the upper for Tussock communities is 10cm, but the overall safe operating zone is being described as 5-15cm. We definitely do need to (where possible) make the docs consistent. Changing it won't make a difference to the current cull calcs because they are set to aim for grass height of 7cm, but it would change our evaluation of program success

**Commented [KM23R21]:** It may be possible to tailor our roo cull calcs to each reserve based on the most common grassland communities present and their varying upper threshold heights - e.g bumping it up a little higher than 7cm for reserves with loads of Themeda resulting in fewer roos where we want longer grass.

Howland *et al.* 2016b; Manning *et al.* 2013; McIntyre *et al.* 2015; McIntyre *et al.* 2019; Neave and Tanton 1989; Snape *et al.* 2018). They were also informed by pasture management studies, that recommend not allowing pasture biomass in these ecosystems to fall beneath the point at which soil health is compromised and erosion ensues (McIntyre 2005). These thresholds (rather than kangaroo density) have been used to determine target kangaroo densities and thus kangaroo culls since 2019.

One of the benefits from this adjusted perspective is that it allows managers to consider excessive herbage biomass within the same planning framework as low herbage because of overgrazing. Excessive herbage means the cull can be relaxed (if higher densities will reduce that biomass), or that another management action is in scope (e.g., ecological burns, slashing, or managed grazing by livestock animals to remove rank pasture). These other management actions can also improve palatability of thickly grassed areas for kangaroos, which may contribute to improving grassland health whilst allowing for higher numbers of kangaroos in the future.

### Research underpinning the grass layer targets

Herbage growth, which determines the level of grazing that can occur whilst maintaining the herbage within the safe operating zone, is affected by many abiotic and biotic factors (ACT Government 2023a). To improve the application of the safe operating thresholds to guide kangaroo management, new research was undertaken to:

- Determine the herbage growth rates and kangaroo offtake rates, across different grass types with varying kangaroo densities. This work was carried out during 2014-19 (Snape *et al.* 2018; Snape *et al.* 2021).
  - For each grass type, data were collected from 30 pairs of grazed/ungrazed plots, in remnant grassy ecosystems of at least 100 ha, and with kangaroo densities ranging from 0.4 to 6.6 kangaroos/ha. The sampled years include wet and dry years, so the models are considered 'average'.
  - Overall, offtake rate increases as grass growth increases; increases initially then decreases with the standing grass biomass (because less green pick is produced in thick grass, and the green pick is harder for kangaroos to access); and increases slightly with kangaroo density. However, there are important differences between pastures dominated by different grasses, relating to differences in their palatability, grazing tolerance, and life histories. For example, as kangaroo density increases, progressively more of kangaroo grass (*Themeda triandra*) and red-leg grass (*Bothriochloa macra*) (both native and palatable) are eaten, to the point where these grasses are almost absent at high kangaroo densities. In contrast, kangaroo density had little effect on the feed available in plots dominated by exotic wild oats (*Avena* spp.).
- To use this information in kangaroo management, the vegetation mapping was updated in 2018-19 (see section 3.2.3: [Vegetation mapping](#)) The lowland grassy ecosystem portions of each [Kangaroo Management Unit](#) were mapped into polygons according to 11 dominant grasses (ACT Government 2023a). For the purposes of using the thresholds, the 11 grasses are aggregated into three types: C4 kangaroo grass, C3 red-leg grass (native tussock), and exotic perennial (two types).

How the information on herbage growth for different grass types is combined with the updated vegetation mapping to guide target kangaroo densities for each Kangaroo Management Unit (and thus the cull) is reviewed at [3.2.9 Target Population Size](#).

### Considerations for future refinement of targets

Research has suggested that the heterogeneity of grass structure (not just the average biomass), at a variety of scales is important for maintaining grassy ecosystem health. For example, small patches of heavily grazed areas may have some positive effects on plant diversity at some scales (Snape *et al.* 2018; Vivian and Godfree 2014). At the other extreme, patches of thick, rank grass can provide refuge to small native animals from predators (Leahy *et al.* 2016; McGregor *et al.* 2015), and a more favourable microclimate during hot or dry conditions. Heterogenous grass heights at the scale of an individual animal's home range may be beneficial (Brown *et al.* 2011; Howland *et al.* 2016a) and can increase the species diversity, richness or abundance of plants and reptiles (Smith *et al.* 2018; Snape *et al.* 2018). The importance of heterogeneity in grassy ecosystems with large herbivores is a recurring pattern in the global as well as the Australian literature (e.g., Fischer *et al.* 2004; Fuhlendorf *et al.* 2009).

**Commented [SL24]:** I think this is correct - you map the lowland grassy ecosystems, and not, for eg, the closed woodlands on slopes?

**Commented [WC25R24]:** Correct, polygons don't cover woodland or forest.

**Commented [SL26]:** I cant reconcile the work of Snape (6 to 9 to 11 grass types, depending where you read), with the online mapping tool.... I think this is right, but can you confirm?

**Commented [WC27R26]:** You might have already spoken to Mel about this....

There are 2 separate things going on here. Firstly there's the polygon mapping. Then there's Mels growth models for individual grass species (11).

See page 10 of the draft herbage mass guidelines - each polygon was mapped as one of 4 broad classifications. THEN when the monitoring is undertaken, in each plot the dominant grass species, % cover, % green, height is recorded in 10 quadrats. The most common dominant species across these quadrats is identified and then the growth model for that particular species is applied to calculate the target kangaroo number. So the 11 individual grass species models are used in the annual calculations but the polygons retain their broader classification.

The difference between the numbers in Mels papers/reports and the 2023 advice report would just reflect the number of grass species models that had been developed at the time of publication, I think, I'll check. Hopefully that all makes sense!

The 2018 workshop report implies that grass structural heterogeneity at small scales is to be achieved by aiming for average grass heights of 5-15 cm. Grass height variability has been shown to vary with average grass height and grass type (Snape *et al.* 2018). There may be value in considering heterogeneity at medium and larger scales, such as the Kangaroo Management Unit, so patches of marsupial lawns and patches of thick grass are acceptable, if their spatial extent stays within thresholds (e.g., <30% for marsupial lawns, McIntyre 2005). The ACT Native Grassland Conservation Strategy and Action Plans also notes this type of heterogeneity as a target to aim for (ACT Government 2017a). The data that are already being collected during the grass layer monitoring (such as variability in the amount of bare ground, or of grass height, across sampling quadrats Snape *et al.* 2018) should be sufficient to set thresholds for meaningful heterogeneity metrics. As well as metrics relating to grass structure, heterogeneity targets could include more durable structural elements such as logs, shrubs, and rocks, which can affect plant and animal richness on very small scales (Barton *et al.* 2011; Manning *et al.* 2013; McDougall *et al.* 2016).

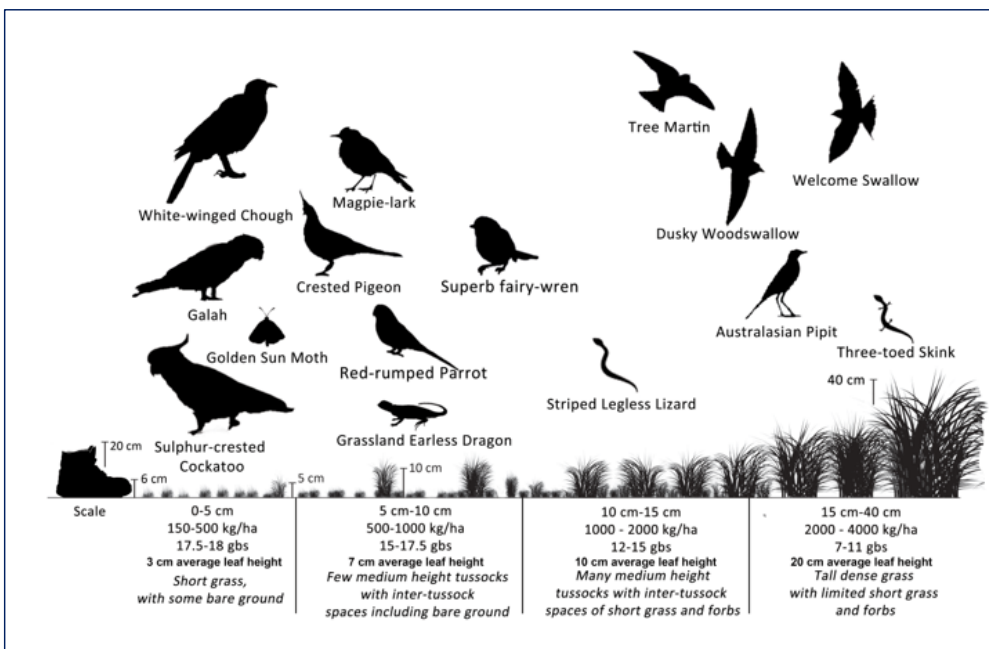


Fig. 2. Some species have preferences for specific grass structures, including some threatened species. Aiming for an intermediate structure, on average, with spatial heterogeneity in that structure, should provide suitable habitat for a wide range of species. (Figure by Brett Howland).

### 3.1.3.3 Grazing sensitive species targets

*There are no targets for grazing sensitive species in the current Plan. Instead, the focus has been on managing the grass layer to optimise habitat for these species, based on the results of focal research into grazing sensitive species. This is a potential weakness of the management program.*

Currently, there are no targets for grazing-sensitive species across the reserves. However, focal research has demonstrated the link between grass layer structure and species richness, and the presence of some grazing-sensitive species (e.g., Barton *et al.* 2011; Driscoll 2017; Howland *et al.* 2014; Howland *et al.* 2016a; Howland *et al.* 2016b; Manning *et al.* 2013; McIntyre *et al.* 2015; McIntyre *et al.* 2019; Neave and Tanton 1989; Snape *et al.*

2018). In addition, maintaining the grass layer thick enough to support water and nutrient infiltration and prevent erosion will maintain longer term ecosystem health for all species (McIntyre and Tongway 2005). Using grass layer structure as a proxy for habitat quality for fauna is therefore a reasonable approach.

Nevertheless, it would be ideal to include targets for the maintenance and recovery of grazing sensitive species in reserves with sustained grassy layer management. Managing grazing should benefit grazing sensitive species that are still present in the remnants, as long as their recovery isn't suppressed by other factors, such as high nutrient levels in the soil, or abundant weeds. At the very least, the program could have a target to retain grazing sensitive species in reserves where they currently exist.

Species that are mobile, such as birds, could respond to management by increasing in density, or by using reserves even in drought conditions, whereas in the past they may have been absent when the grass layer was too heavily grazed. However, less mobile species are unlikely to recolonise the isolated reserves if they have been extirpated. This, together with the land use history, may explain why a review of a subset of grassy ecosystem restoration projects found that passively waiting for species to recolonise and recover tends to have muted outcomes (Price *et al.* 2021).

Grazing sensitive plant and animal species have certainly been lost from some Canberra Nature Park reserves, because of the long history of degradation. One way to accelerate the grazing management outcomes and demonstrate the improved ecological health of the reserves would be to design a program to reintroduce grazing sensitive plants and animals into reserves where they occurred, or are suspected to have occurred, in the past (see [Section 3.5 Value-adding](#)). These could be a mix of threatened and non-threatened species, including culturally significant species for the Ngunnawal and other Traditional Owners. Once an initial analysis was undertaken to identify which species could be translocated into which reserves, it would be possible to set five and ten year targets for the program. These translocations would be considerably less expensive than the Mulligans Flat-Goorooyarroo Project, as they do not seek to exclude foxes and cats from a very large reintroduction area. They also offer the opportunity for substantial involvement from the Canberra Community, especially through the ParkCare groups. The urban expansion means that individuals of some grazing sensitive species are being moved already, usually into areas where populations of that species already exist, which is unlikely to result in a net conservation benefit for that species. Instead, moving these animals into a reserve where they might establish a new population, would be a better conservation outcome.

**Commented [WC28]:** Just a small number of threatened species and not from all development sites

#### 3.1.3.4 Fertility control target

*Fertility control is an option for reducing the population growth rate of small populations with limited immigration. It is a useful addition to the menu of control options. To be effective, a high enough proportion of females need to be sterilised so that recruitment from non-treated, fertile females balances mortality. The initial target proportion, based on a population growth model constructed from empirical data from ACT kangaroos, is approximately 70%, and seems reasonable as a starting point.*

**Commented [WC29]:** We do set site specific levels for each site from Jims model based on the actual target density we are trying to achieve at the site, but it's always around 70%

The ACT government has carried out and supported substantial research into developing a contraceptive approach for controlling kangaroo population growth, that can be delivered humanely, cost-effectively, and that lasts for a reasonable length of time. GonaCon is an immune-contraceptive fertility vaccine that causes infertility for several years, without affecting young that are already present (Wimpenny *et al.* 2021). The vaccine is administered by capturing, sedating and injecting the animal in the thigh (and ear tagging it for later identification). The vaccine can be injected remotely using a ~~frang~~ dart (Hampton *et al.* 2021), which would be preferable as it would reduce the chances of injury and death to the animal.

Fertility control is likely to be of greatest value in smaller populations where immigration and emigration are limited, and it could be a useful tool for situations where shooting kangaroos poses unacceptable safety concerns to people. It should also be cost-effective, as it removes the need for an annual shooting cull (Wimpenny 2022). Note that although it may prevent population growth, culling may still be required to bring the population down to target levels before the fertility control can be used effectively.

The initial target for fertility control, in populations where this is being used, is to treat approximately 70% of all females. This target is based on a model by Hone (see Figure 6 in ACT Government 2023a) which considers a

population at growth equilibrium (2.1 kangaroos/ha); a maximum theoretical growth rate of  $r = 0.55$ ; and a fecundity rate of 0.7 young per female per year. This seems a sensible starting point, and can be refined, if needed, in the future.

GonaCon has been used since 2022 at two KMUs (Mulligans Flat and Farrer Ridge), and a third KMU (Mulanggari) was added in 2023. The 2023 conservation advice reports that the required treatment level (70%) had still not been achieved at either Mulligans Flat nor Farrer Ridge. Its use may be extended to an additional five KMUs (Wimpenny 2022).

**Commented [WC30]:** We didn't do Muanggari last year due to operational constraints, we plan to start there this year.  
In 2023 we achieved the recommended number of kangaroos to treat at MFWS and FR. Monitoring indicates that we are pretty close to the desired % at Farrer Ridge, but a bit low still at MF. The recommendations are based on the average % of adult females observed across various ACT sites in the last ~ 8 years. I will start using site specific sex ratios to improve recommendations now we have a few years of data from these sites.

### Recommendations

- 3.1 The revised Plan (and edits to the Conservation Culling Calculator) should consider how to be very clear that grass layer structure and health is the critical attribute that affects many other species, that kangaroo density and culling targets are based on grass layer monitoring data, and thus the target kangaroo densities can vary between reserves and years depending on the condition of the reserve and the weather expected over the coming year.
- 3.2 The existing Plans tend to focus on the consequences of heavy kangaroo grazing, particularly during dry conditions. This focus is sensible if the main concern is recognising and preventing over-grazing. However, now that kangaroo populations have been reduced at many sites, the revised Plan could also explicitly consider the risks of light kangaroo grazing, leading to a thicker grassy layer, especially if this is sustained over years. This risk may vary between sites. If risks are material, and kangaroos either can't remove the herbage (because their density is low) or won't (because it is unpalatable) then this could trigger other management options (e.g., fire, managed livestock, mowing), but they should be implemented carefully and outcomes monitored. [see also recommendation 3.10]
- 3.3 Given the importance of heterogeneity in grass structure at small to larger scales, explore the scope for including heterogeneity metrics and targets in the grassland condition monitoring and reporting, based on the existing data being collected.

## 3.2 Implement and Monitor

The review considers the Implementation and Monitoring stages of the kangaroo management together because they are inseparable in the annual cycle of planning, implementation, and monitoring, particularly for the component of the Plan that focuses on managing environmental impacts from kangaroo grazing.

### 3.2.1 Summary of the annual work cycle

Annual workplans for reserves in the Canberra Nature Park are set out in annual 'Conservation Advices'. The workplan is iteratively and tightly based on extensive monitoring data and other contextual information, so the Review considers these steps together.

- The objectives for kangaroo management are set for spatially defined operational areas called **Kangaroo Management Units (KMUs)**.
- Kangaroo management in each KMU may include direct actions (culling, fertility control (since 2022)), and/or complementary actions that manipulate grassland attributes directly and thus the kangaroo population indirectly (ecological burns, slashing, managed livestock grazing, physical exclusion).
- The management actions are informed by data including:
  - Kangaroo population monitoring
  - Predicted kangaroo population growth over the next year
  - Grassland monitoring and predicted herbage biomass gain
- If a cull is planned, the number to be culled is determined, using the information listed above, in a formal process set out in the [Conservation Cull Calculator](#), and based on current kangaroo population size and predicted growth; the amount of herbage available given the target herbage biomass; plus other contextual factors. These factors include considering road kill rates in the KMU, or the presence of

**Commented [WC31]:** These are not used to adjust cull calculations but are included in the reports as context and changes in roadkill rates can sometimes help to explain unexpected changes in population growth