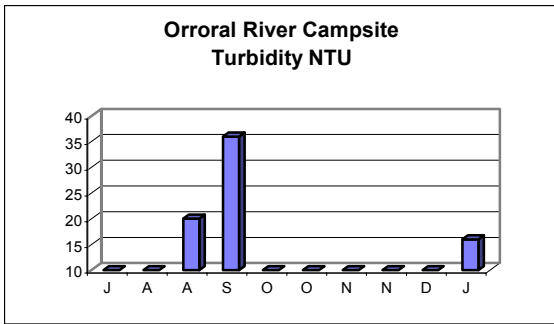


# Storm Sampling Rendezvous Creek, Middle Creek, Orroral River Campground, Spring Station Creek



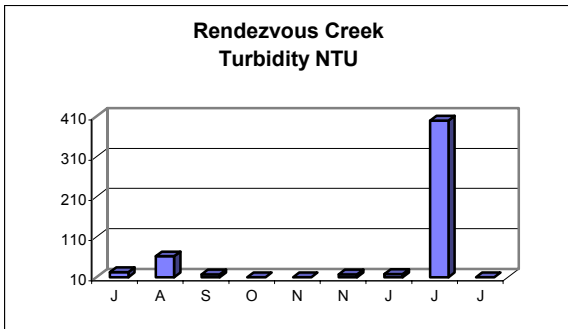
## Joan's Storm Watch

Volunteer of the Year award winner Joan Goodrum has been tracking the impacts of rain events on our southern most catchments. Joan has been out and about after heavy rains collecting valuable water quality data, and also undertaking valuable survey work for wildlife and aboriginal artefacts exposed.

### Orroral River Campground:

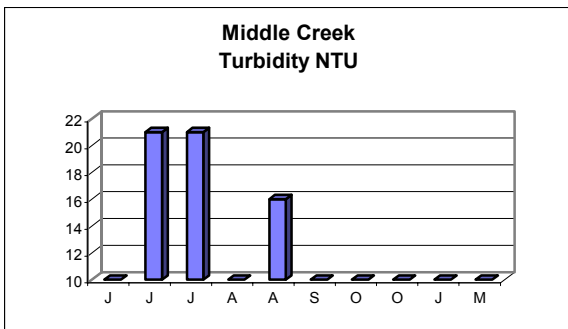
13 July 2003	<10 NTU
6 August 2003	<10 NTU
14 August 2003	20 NTU
24 September 2003	36 NTU
2 October 2003	<10 NTU
21 October 2003	<10 NTU
19 November 2003	<10 NTU
24 November 2003	<10 NTU
14 December 2003	<10 NTU
22 January 2004	15.5 NTU

Historical artefacts found—stone axe.  
Lyrebird call heard and have been spotted nearby.



### Rendezvous Creek:

13 July 2003	23 NTU
25 August 2003	62 NTU
15 September 2003	17 NTU
21 October 2003	<10 NTU
19 November 2003	<10 NTU
24 November 2003	17 NTU
21 January 2004	18 NTU
22 January 2004	>400NTU
24 January 2004	<10 NTU



Rendezvous Creek July 2003

### Middle Creek:

15 June 2003	<10 NTU
13 July 2003	21 NTU
22 July 2003	21 NTU
10 August 2003	<10 NTU
26 August 2003	16 NTU
15 September 2003	<10 NTU
2 October 2003	<10 NTU
14 October 2003	<10 NTU
24 January 2004	<10 NTU



Joan Goodrum at work



### Glendale Crossing

13 July 2003	27 NTU
6 August 2003	80 NTU
9 August 2003	20 NTU
10 August 2003	13 NTU
14 August 2003	52 NTU
25 August 2003	45 NTU
15 September 2003	<10 NTU
24 September 2003	55 NTU
21 October 2003	<10 NTU
19 November 2003	<10 NTU
24 November 2003	12 NTU
22 January 2004	200 NTU



Orroral River Campsite July 2003



Spring Station Creek In Flood