Appendix 3 – Naas River

Appendix 3A – Naas River Vegetation Communities

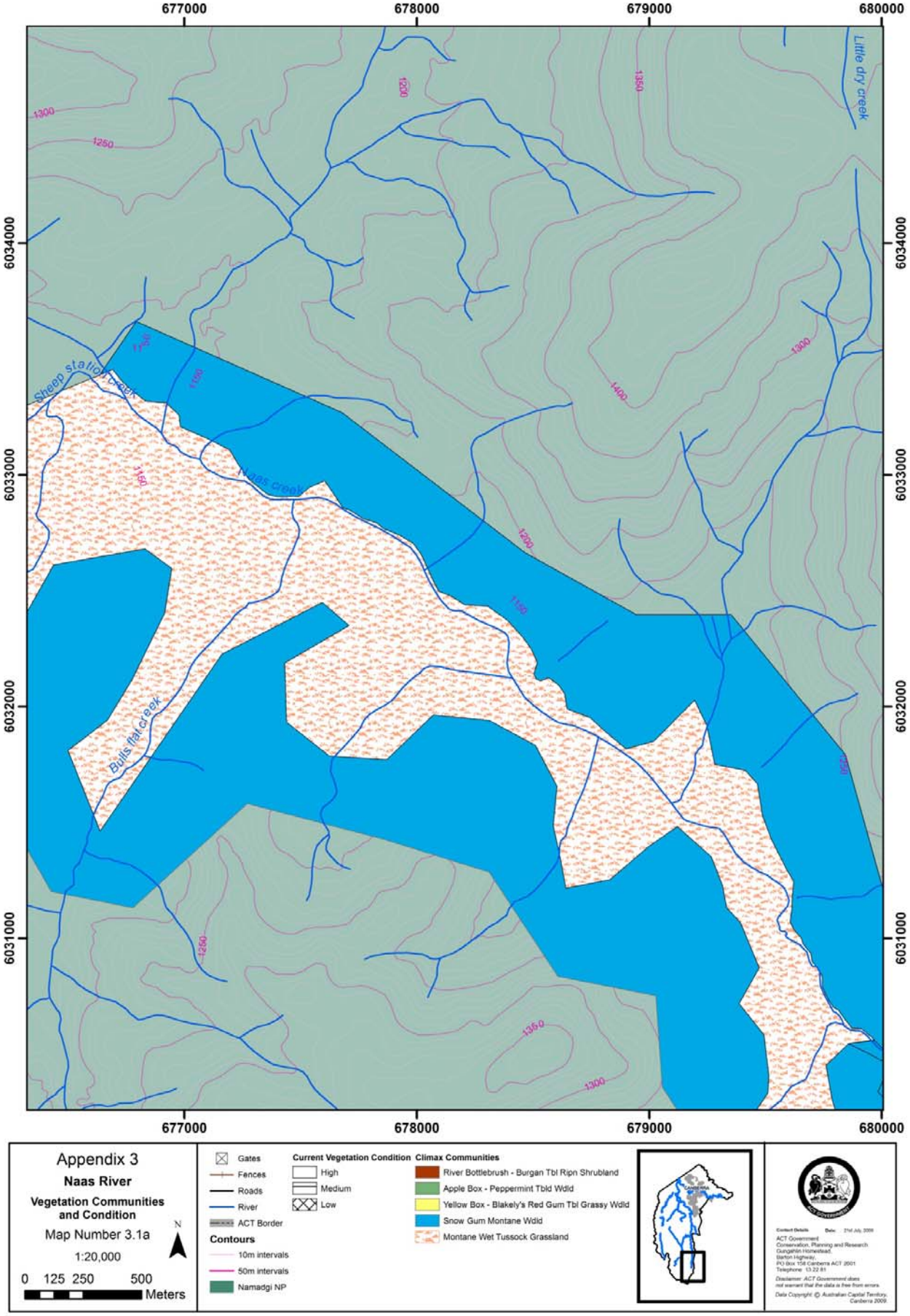

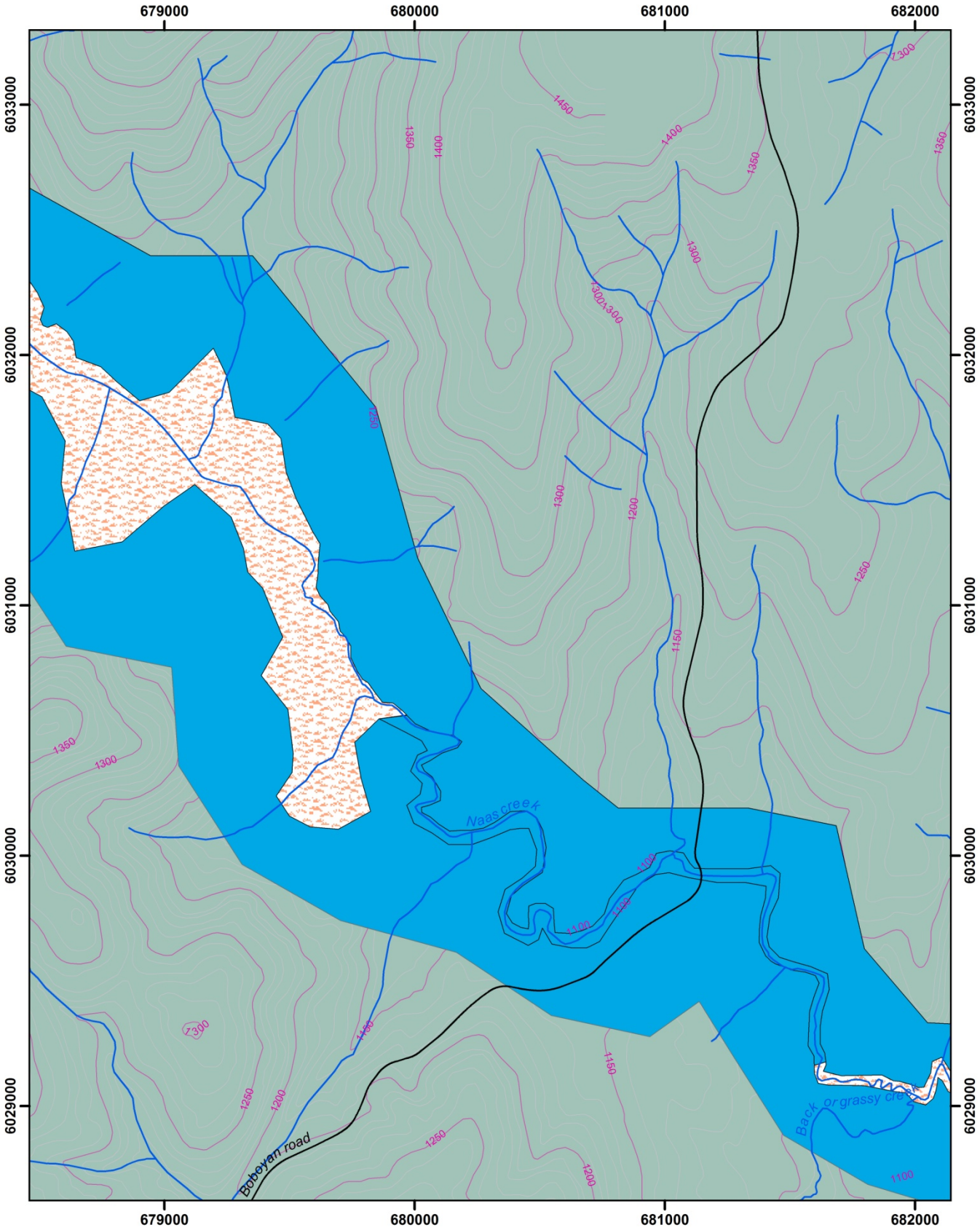

Appendix 3

Naas River

Vegetation Communities and Condition

Map Number 3.2a

1:20,000

N

0 125 250 500 Meters

Gates
Fences
Roads
River
ACT Border

Contours

10m intervals
50m intervals
Namadgi NP

Current Vegetation Condition

High
Medium
Low

Climax Communities

River Bottlebrush - Burgan Tbl Ripn Shrubland
Apple Box - Peppermint Tbld Wdld
Yellow Box - Blakely's Red Gum Tbl Grassy Wdld
Snow Gum Montane Wdld
Montane Wet Tussock Grassland

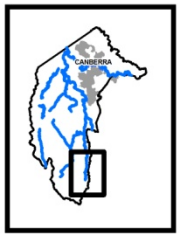

ACT GOVERNMENT

Contact Details
ACT Government
Conservation, Planning and Research
Gungahlin Homestead,
Barton Highway,
PO Box 158 Canberra ACT 2601
Telephone 13 22 81

Date: 21st July, 2009

Disclaimer: ACT Government does not warrant that the data is free from errors.

Data Copyright: © Australian Capital Territory, Canberra 2009.

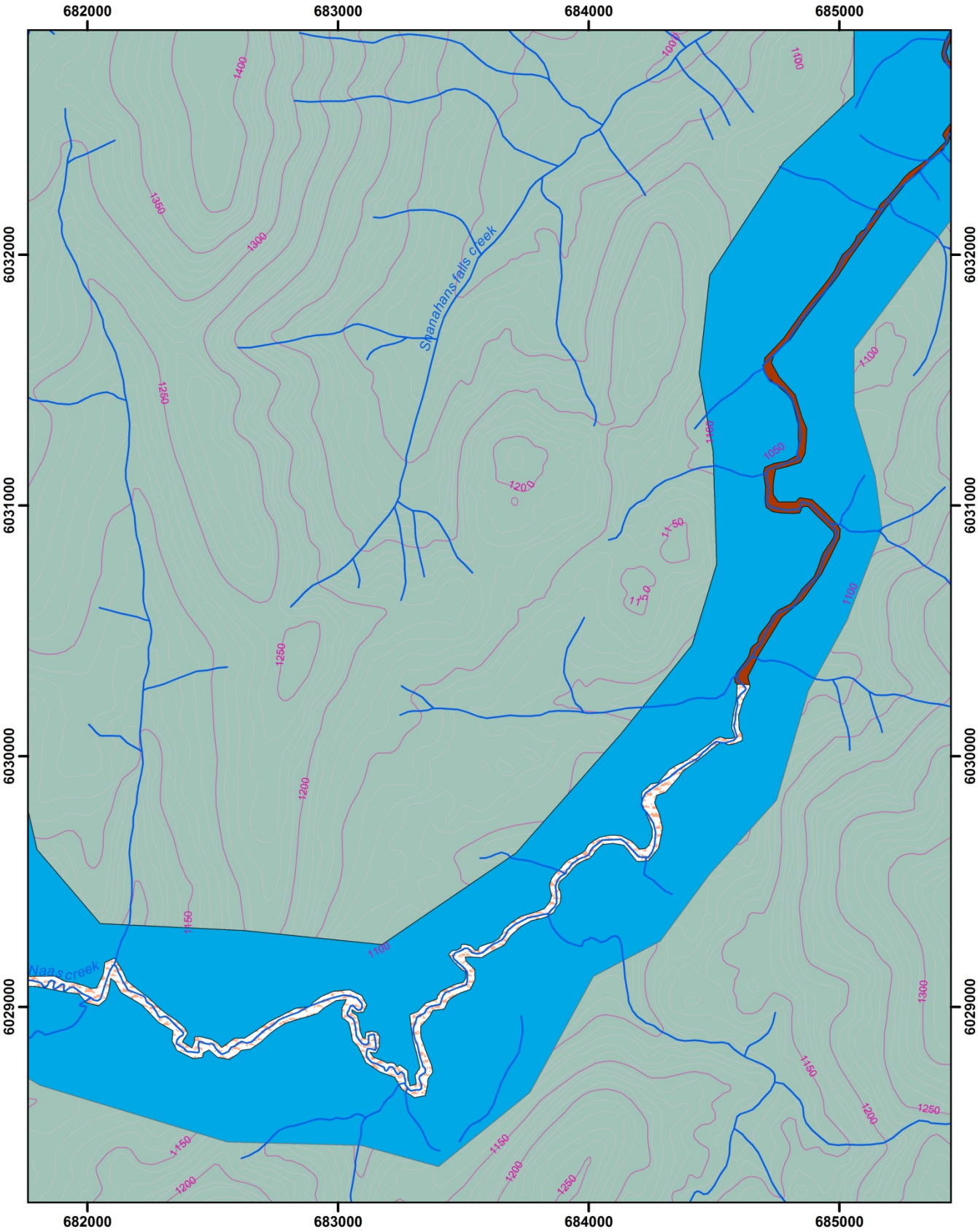

Appendix 3

Naas River

Vegetation Communities and Condition

Map Number 3.3a

1:20,000

0 125 250 500 Meters

N

Gates
Fences
Roads
River
ACT Border

Contours

10m intervals
50m intervals
Namadgi NP

Current Vegetation Condition

High
Medium
Low

Climax Communities

River Bottlebrush - Burgan Tbl Ripn Shrubland
Apple Box - Peppermint Tbld Wdld
Yellow Box - Blakely's Red Gum Tbl Grassy Wdld
Snow Gum Montane Wdld
Montane Wet Tussock Grassland

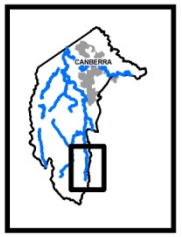

Contact Details
ACT Government
Conservation, Planning and Research
Gungahlin Homestead,
Barton Highway,
PO Box 158 Canberra ACT 2601
Telephone 13 22 81

Date: 21st July, 2009

Disclaimer: ACT Government does not warrant that the data is free from errors.

Data Copyright: © Australian Capital Territory, Canberra 2009.

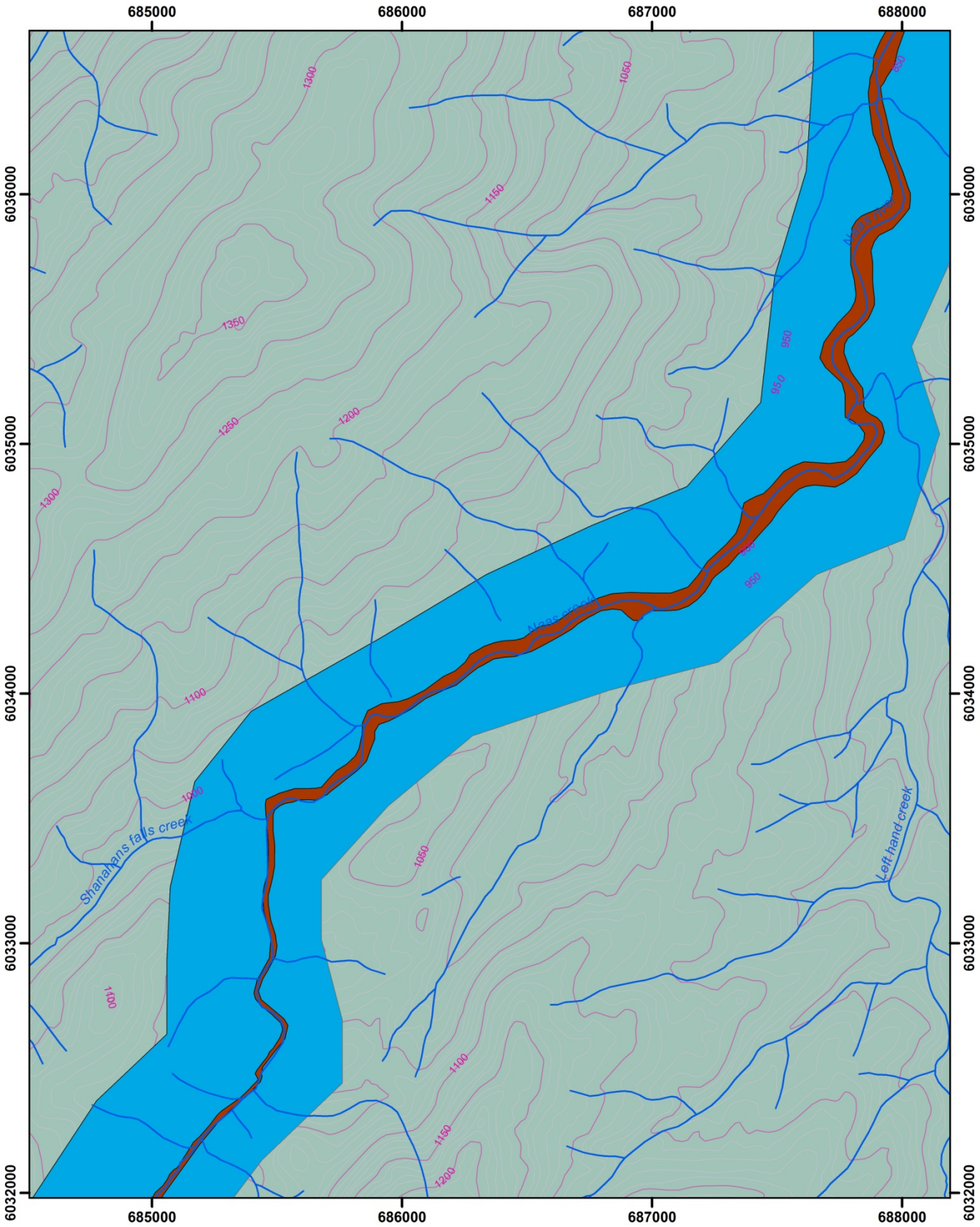

Appendix 3

Naas River

Vegetation Communities and Condition

Map Number 3.4a

1:20,000

0 125 250 500 Meters

N

Gates
Fences
Roads
River
ACT Border

Contours

10m intervals
50m intervals
Namadgi NP

Current Vegetation Condition

High
Medium
Low

Climax Communities

River Bottlebrush - Burgan Tbl Ripn Shrubland
Apple Box - Peppermint Tbld Wdld
Yellow Box - Blakely's Red Gum Tbl Grassy Wdld
Snow Gum Montane Wdld
Montane Wet Tussock Grassland

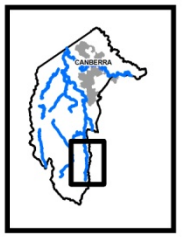

Contact Details Date: 21st July, 2009
ACT Government
Conservation, Planning and Research
Gungahlin Homestead,
Barton Highway,
PO Box 158 Canberra ACT 2601
Telephone 13 22 81

Disclaimer: ACT Government does not warrant that the data is free from errors.

Data Copyright: © Australian Capital Territory, Canberra 2009.

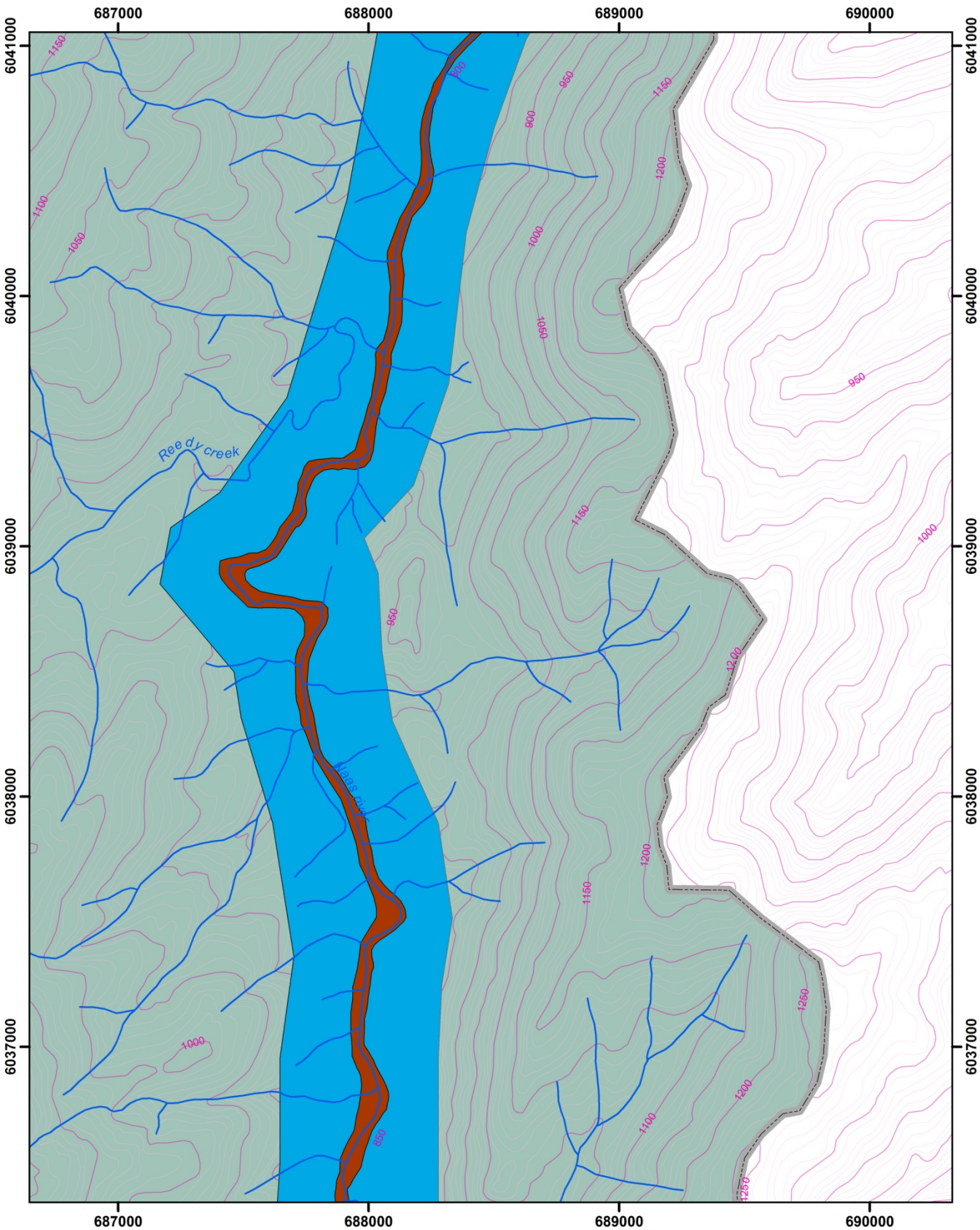

Appendix 3

Naas River

Vegetation Communities and Condition

Map Number 3.5a

1:20,000

N

0 125 250 500 Meters

Gates
Fences
Roads
River
ACT Border

Contours

10m intervals
50m intervals
Namadgi NP

Current Vegetation Condition

High
Medium
Low

Climax Communities

River Bottlebrush - Burgan Tbl Ripn Shrubland
Apple Box - Peppermint Tbld Wdld
Yellow Box - Blakely's Red Gum Tbl Grassy Wdld
Snow Gum Montane Wdld
Montane Wet Tussock Grassland

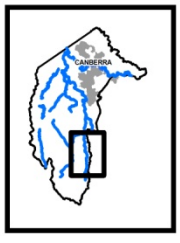

ACT GOVERNMENT

Contact Details **Date:** 21st July, 2009

ACT Government
Conservation, Planning and Research
Gungahlin Homestead,
Barton Highway,
PO Box 158 Canberra ACT 2601
Telephone: 13 22 81

Disclaimer: ACT Government does not warrant that the data is free from errors.

Data Copyright: © Australian Capital Territory, Canberra 2009.

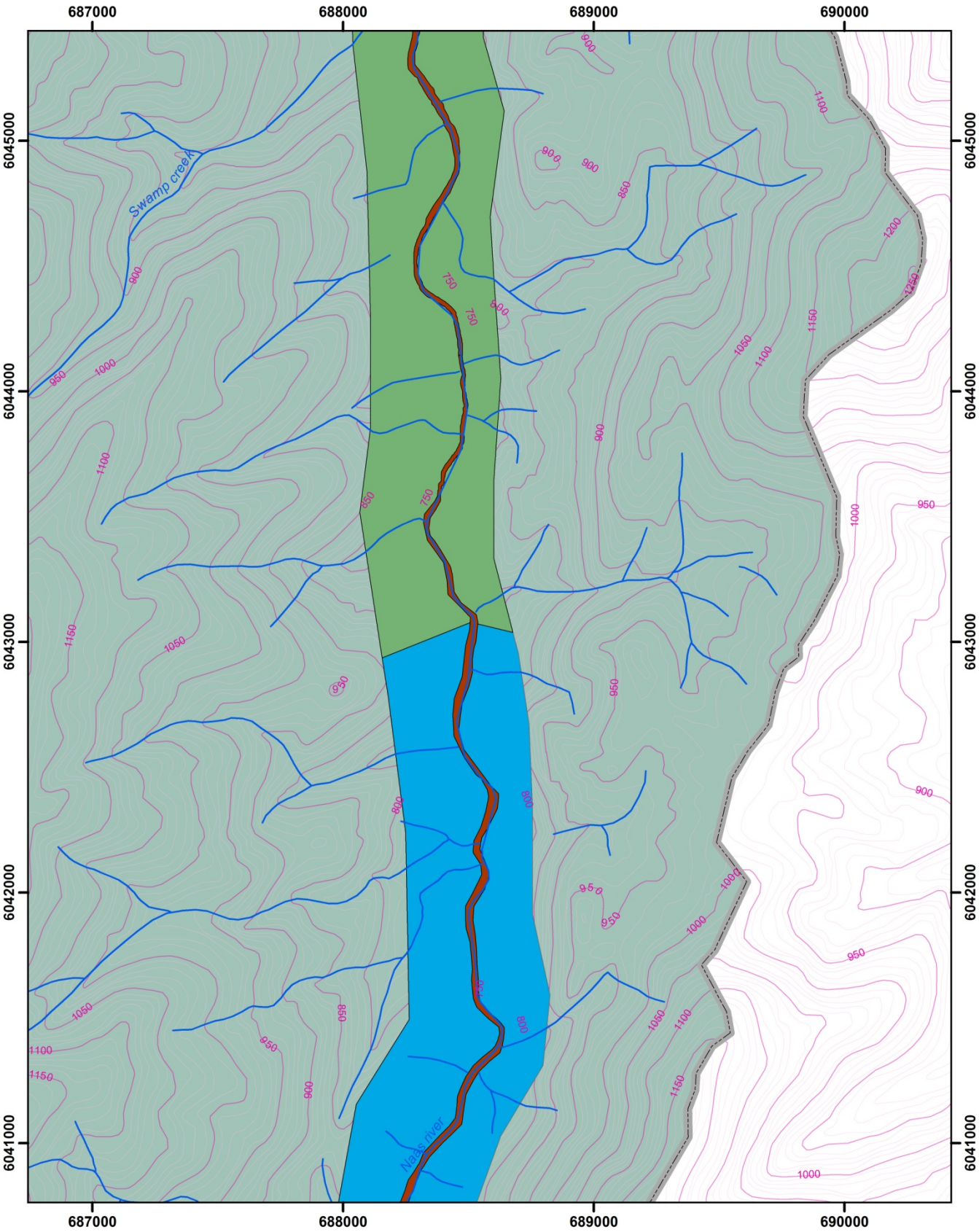

Appendix 3

Naas River

Vegetation Communities and Condition

Map Number 3.6a

1:20,000

N

0 125 250 500 Meters

Gates
Fences
Roads
River
ACT Border

Contours

10m intervals
50m intervals
Namadgi NP

Current Vegetation Condition

High
Medium
Low

Climax Communities

River Bottlebrush - Burgan Tbl Ripn Shrubland
Apple Box - Peppermint Tbld Wdld
Yellow Box - Blakely's Red Gum Tbl Grassy Wdld
Snow Gum Montane Wdld
Montane Wet Tussock Grassland

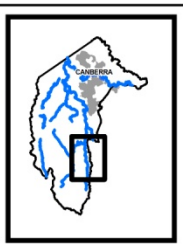

ACT GOVERNMENT

Contact Details **Date:** 21st July, 2009

ACT Government
Conservation, Planning and Research
Gungahlin Homestead,
Barton Highway,
PO Box 158 Canberra ACT 2601
Telephone 13 22 81

Disclaimer: ACT Government does not warrant that the data is free from errors.

Data Copyright: © Australian Capital Territory, Canberra 2009.

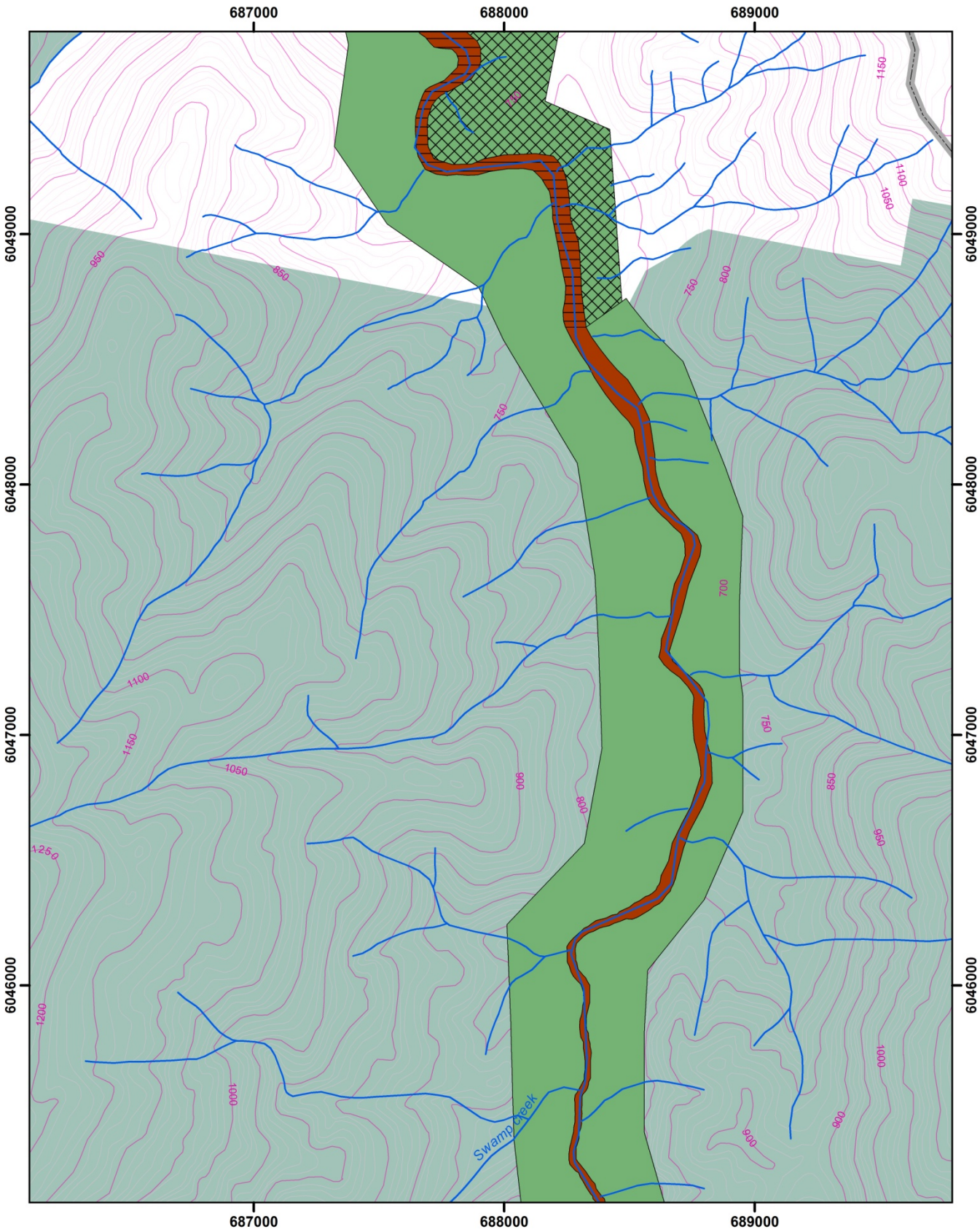

Appendix 3

Naas River

Vegetation Communities and Condition

Map Number 3.7a

1:20,000

0 125 250 500 Meters

N

Gates
Fences
Roads
River
ACT Border

Contours

10m intervals
50m intervals
Namadgi NP

Current Vegetation Condition

High
Medium
Low

Climax Communities

River Bottlebrush - Burgan Tbl Ripn Shrubland
Apple Box - Peppermint Tbld Wdld
Yellow Box - Blakely's Red Gum Tbl Grassy Wdld
Snow Gum Montane Wdld
Montane Wet Tussock Grassland

Contact Details **Date:** 21st July, 2009

ACT Government
Conservation, Planning and Research
Gungahlin Homestead,
Barton Highway,
PO Box 158 Canberra ACT 2601
Telephone 13 22 81

Disclaimer: ACT Government does not warrant that the data is free from errors.

Data Copyright: © Australian Capital Territory, Canberra 2009.

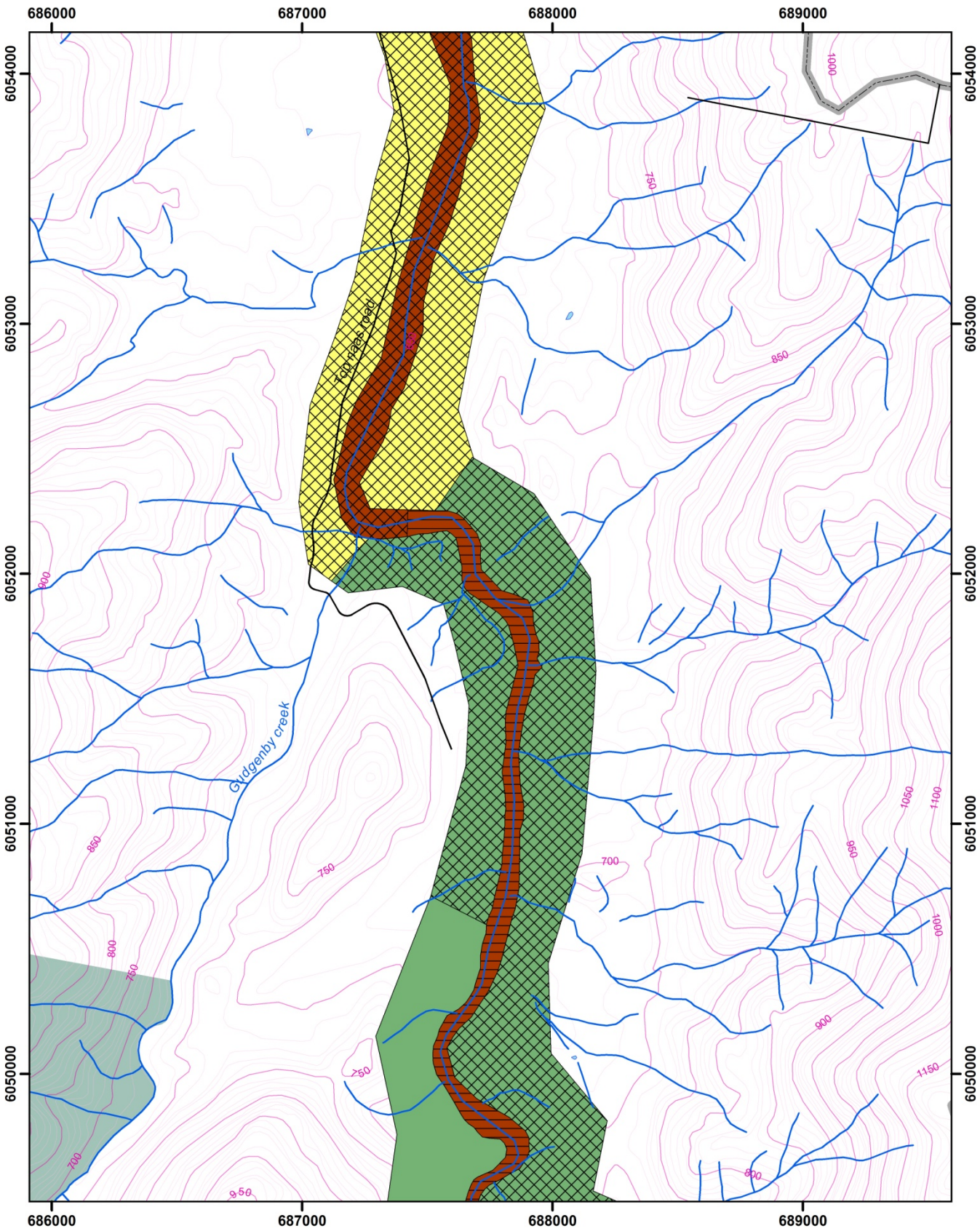

Appendix 3

Naas River

Vegetation Communities and Condition

Map Number 3.8a

1:20,000

0 125 250 500 Meters

N

Gates
Fences
Roads
River
ACT Border

Contours

10m intervals
50m intervals
Namadgi NP

Current Vegetation Condition

High
Medium
Low

Climax Communities

River Bottlebrush - Burgan Tbl Ripn Shrubland
Apple Box - Peppermint Tbld Wdld
Yellow Box - Blakely's Red Gum Tbl Grassy Wdld
Snow Gum Montane Wdld
Montane Wet Tussock Grassland

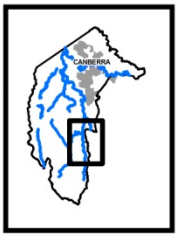

Contact Details Date: 21st July, 2009
ACT Government
Conservation, Planning and Research
Gungahlin Homestead,
Barton Highway,
PO Box 158 Canberra ACT 2601
Telephone: 13 22 81

Disclaimer: ACT Government does not warrant that the data is free from errors.
Data Copyright: © Australian Capital Territory, Canberra 2009.

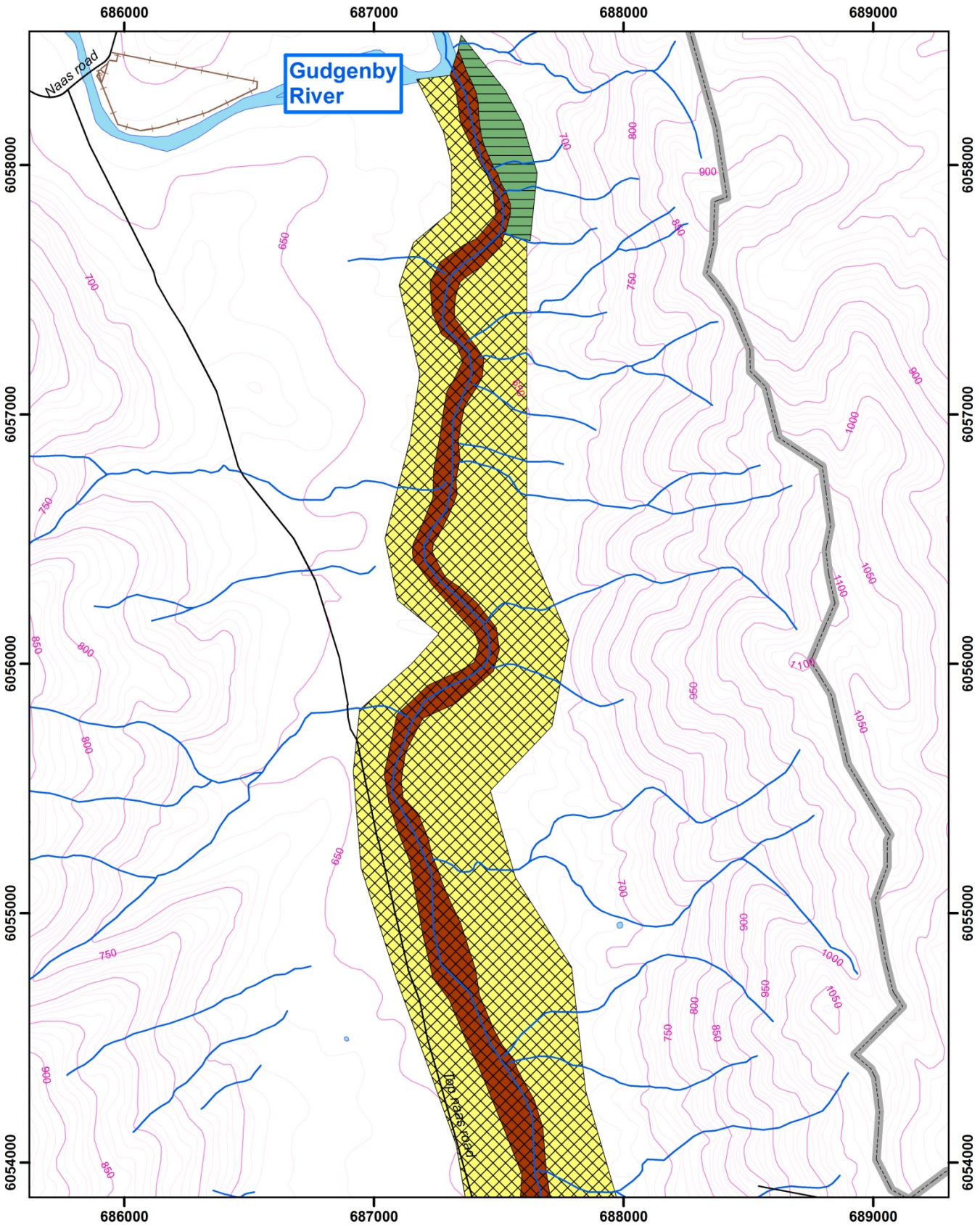

Appendix 3

Naas River

Vegetation Communities and Condition

Map Number 3.9a

1:20,000

0 125 250 500 Meters

N

Gates
Fences
Roads
River
ACT Border

Contours

10m intervals
50m intervals
Namadgi NP

Current Vegetation Condition

High
Medium
Low

Climax Communities

River Bottlebrush - Burgan Tbl Ripn Shrubland
Apple Box - Peppermint Tbld Wdld
Yellow Box - Blakely's Red Gum Tbl Grassy Wdld
Snow Gum Montane Wdld
Montane Wet Tussock Grassland

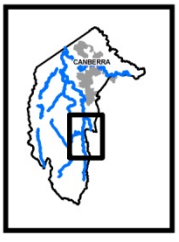

Contact Details Date: 21st July, 2009
ACT Government
Conservation, Planning and Research
Gungahlin Homestead,
Barton Highway,
PO Box 158 Canberra ACT 2601
Telephone 13 22 81

Disclaimer: ACT Government does not warrant that the data is free from errors.

Data Copyright © Australian Capital Territory, Canberra 2009.

Appendix 3B – Naas River Vegetation Dominance Change

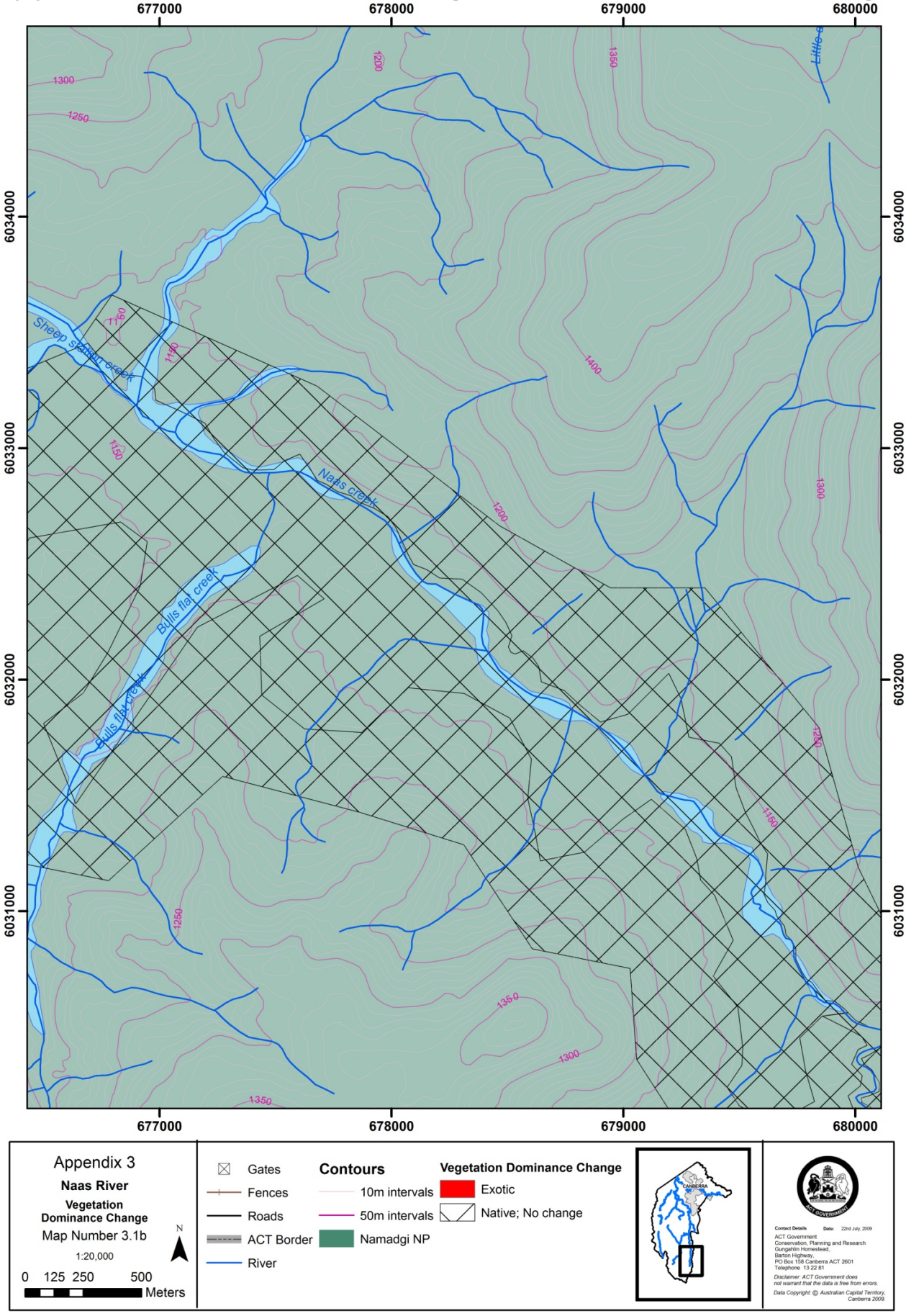

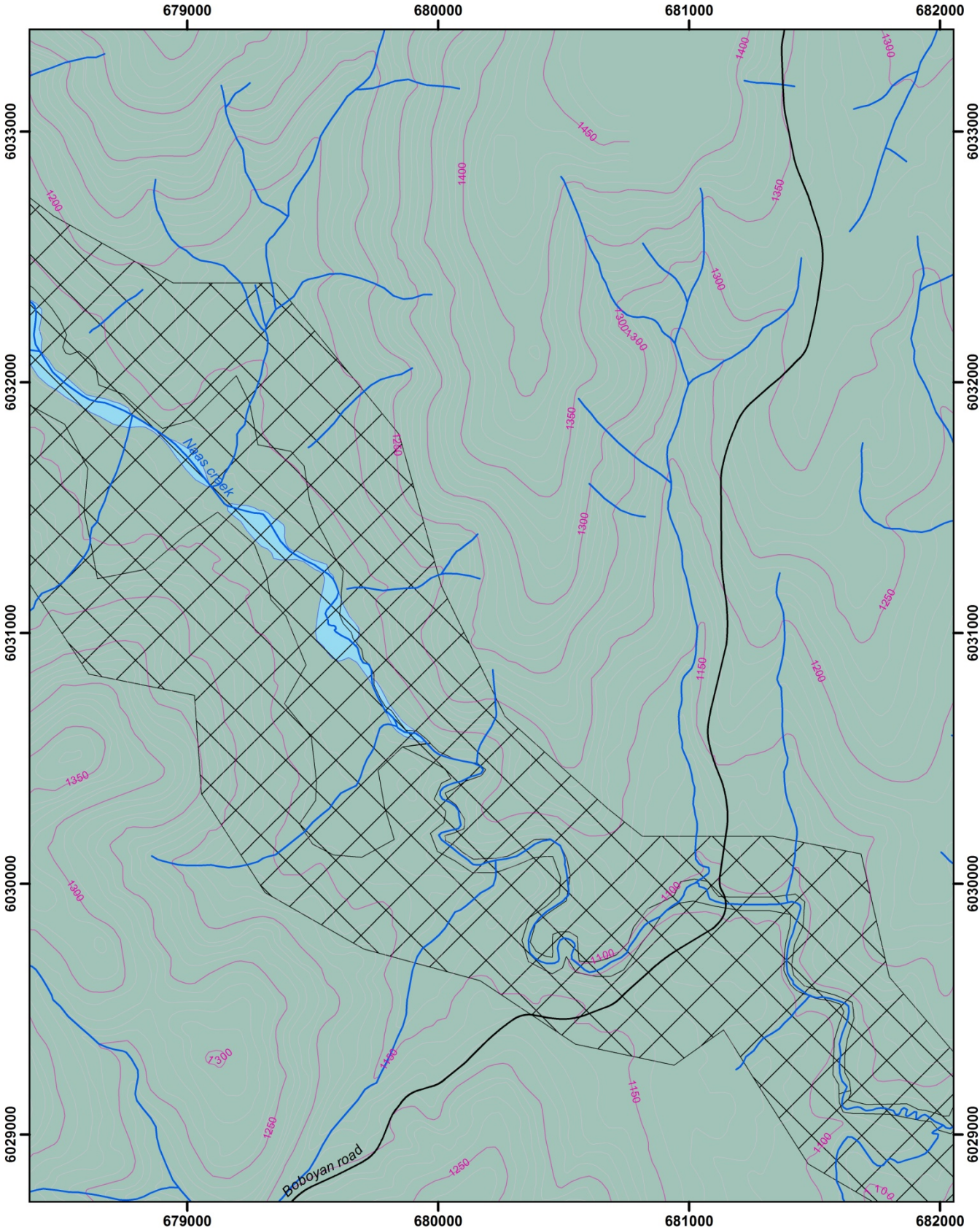

Appendix 3

Naas River

Vegetation Dominance Change

Map Number 3.2b

1:20,000

0 125 250 500 Meters

N

Gates
Fences
Roads
ACT Border
River

Contours

10m intervals
50m intervals
Namadgi NP

Vegetation Dominance Change

Exotic
Native; No change

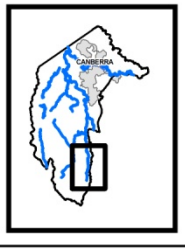

Contact Details **Date:** 22nd July, 2009

ACT Government
Conservation, Planning and Research
Gungahlin Homestead,
Barton Highway,
PO Box 158 Canberra ACT 2601
Telephone 13 22 81

Disclaimer: ACT Government does not warrant that the data is free from errors.

Data Copyright © Australian Capital Territory, Canberra 2009

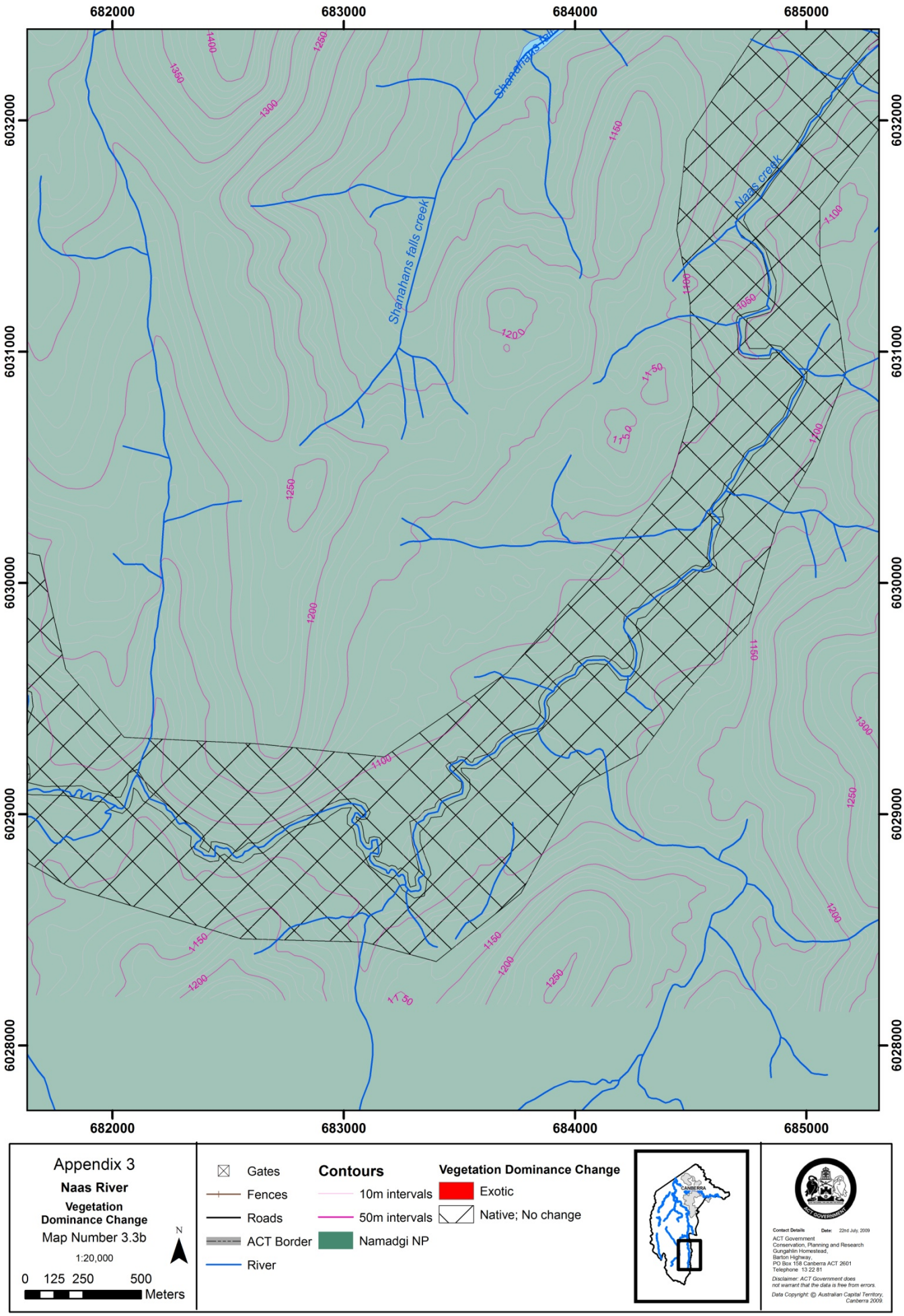
682000
683000
684000
685000
6032000
6031000
6030000
6029000
6028000
Shanahans falls creek
Naas creek
1400
1350
1300
1250
1200
1150
1100
1050
Appendix 3
Naas River
Vegetation Dominance Change
Map Number 3.3b
1:20,000
0 125 250 500
Meters
N
Gates
Fences
Roads
ACT Border
River
Contours
10m intervals
50m intervals
Namadgi NP
Vegetation Dominance Change
Exotic
Native; No change
CANBERRA
ACT GOVERNMENT
Contact Details
Date: 22nd July, 2009
ACT Government
Conservation, Planning and Research
Gungahlin Homestead,
Barton Highway,
PO Box 158 Canberra ACT 2601
Telephone 13 22 81
Disclaimer: ACT Government does not warrant that the data is free from errors.
Data Copyright: © Australian Capital Territory, Canberra 2009.

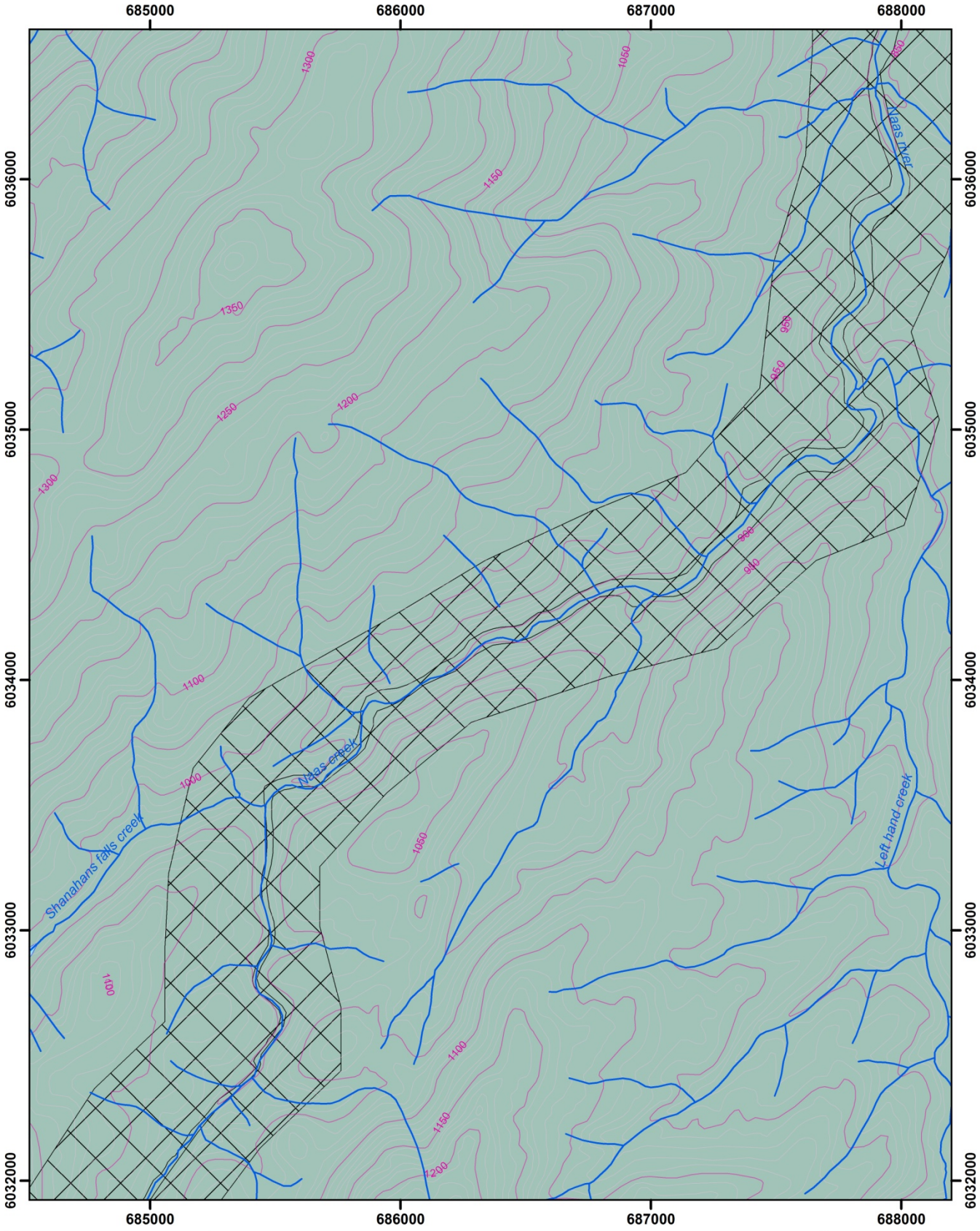

Appendix 3

Naas River

Vegetation Dominance Change

Map Number 3.4b

1:20,000

0 125 250 500 Meters

N

Gates
Fences
Roads
ACT Border
River

Contours

10m intervals
50m intervals
Namadgi NP

Vegetation Dominance Change

Exotic
Native; No change

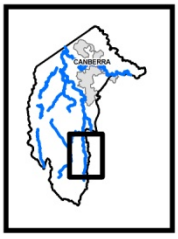

Contact Details Date: 22nd July, 2009
ACT Government
Conservation, Planning and Research
Gungahlin Homestead,
Barton Highway,
PO Box 158 Canberra ACT 2601
Telephone 13 22 81

Disclaimer: ACT Government does not warrant that the data is free from errors.

Data Copyright: © Australian Capital Territory, Canberra 2009

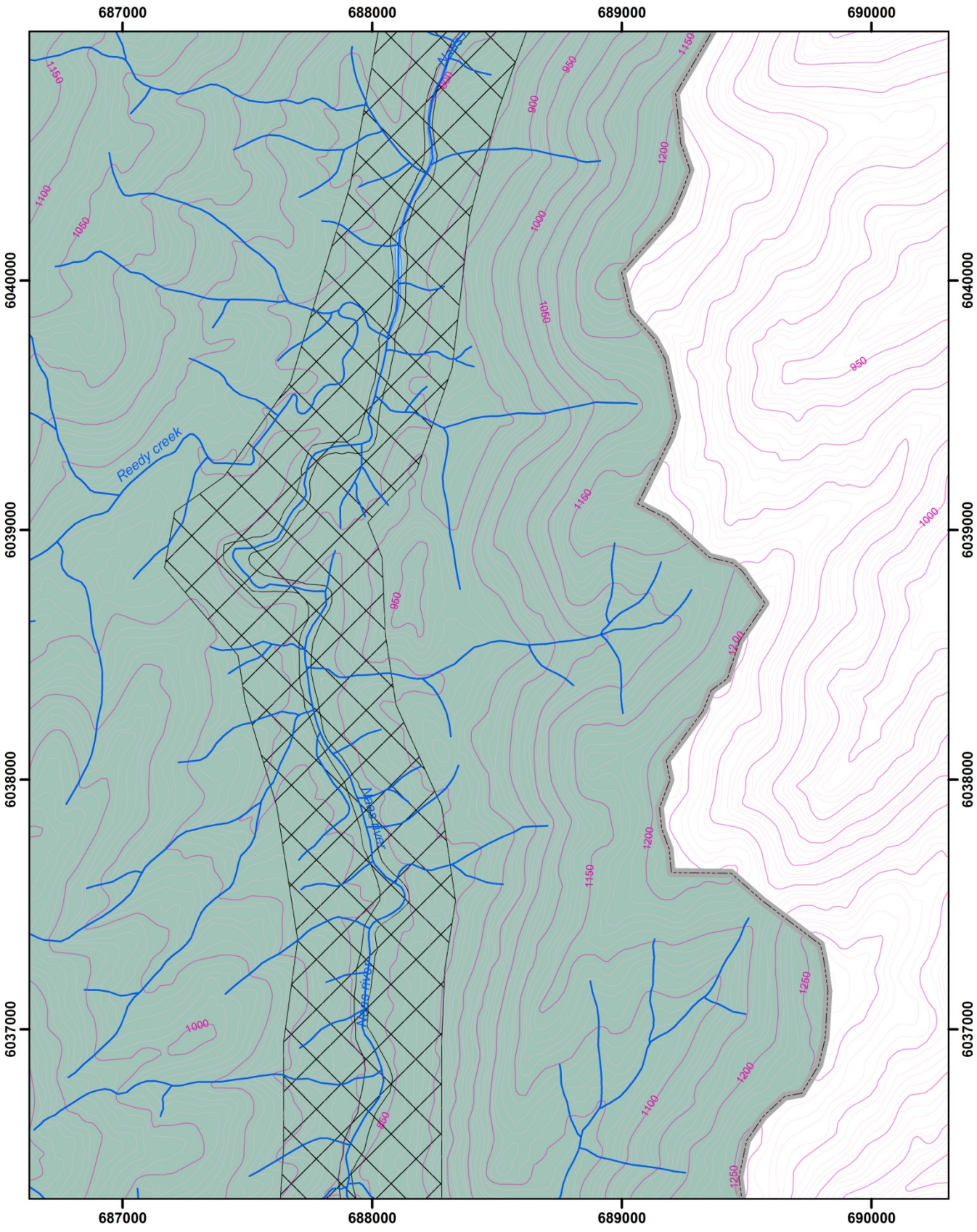

Appendix 3

Naas River

Vegetation Dominance Change

Map Number 3.5b

1:20,000

0 125 250 500 Meters

N

Gates
Fences
Roads
ACT Border
River

Contours

10m intervals
50m intervals
Namadgi NP

Vegetation Dominance Change

Exotic
Native; No change

Contact Details Date: 22nd July, 2009

ACT Government
Conservation, Planning and Research
Gungahlin Homestead,
Barton Highway,
PO Box 158 Canberra ACT 2601
Telephone 13 22 81

Disclaimer: ACT Government does not warrant that the data is free from errors.

Data Copyright: © Australian Capital Territory, Canberra 2009

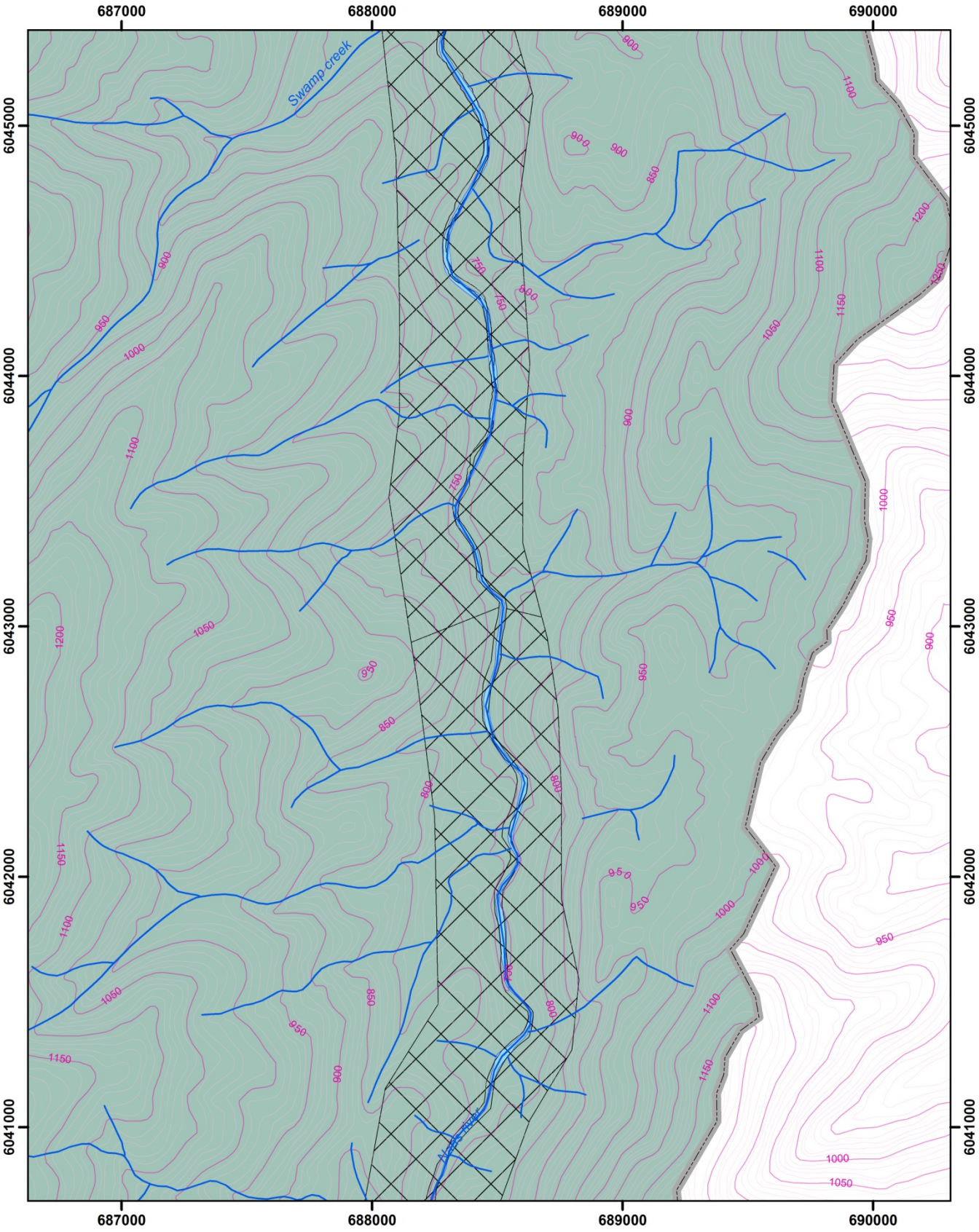

Appendix 3

Naas River

Vegetation Dominance Change

Map Number 3.6b

1:20,000

0 125 250 500 Meters

N

Gates
Fences
Roads
ACT Border
River

Contours

10m intervals
50m intervals
Namadgi NP

Vegetation Dominance Change

Exotic
Native; No change

Contact Details
ACT Government
Conservation, Planning and Research
Gungahlin Homestead,
Barton Highway,
PO Box 158 Canberra ACT 2601
Telephone 13 22 81

Date: 22nd July, 2009

Disclaimer: ACT Government does not warrant that the data is free from errors.

Data Copyright: © Australian Capital Territory, Canberra 2009.

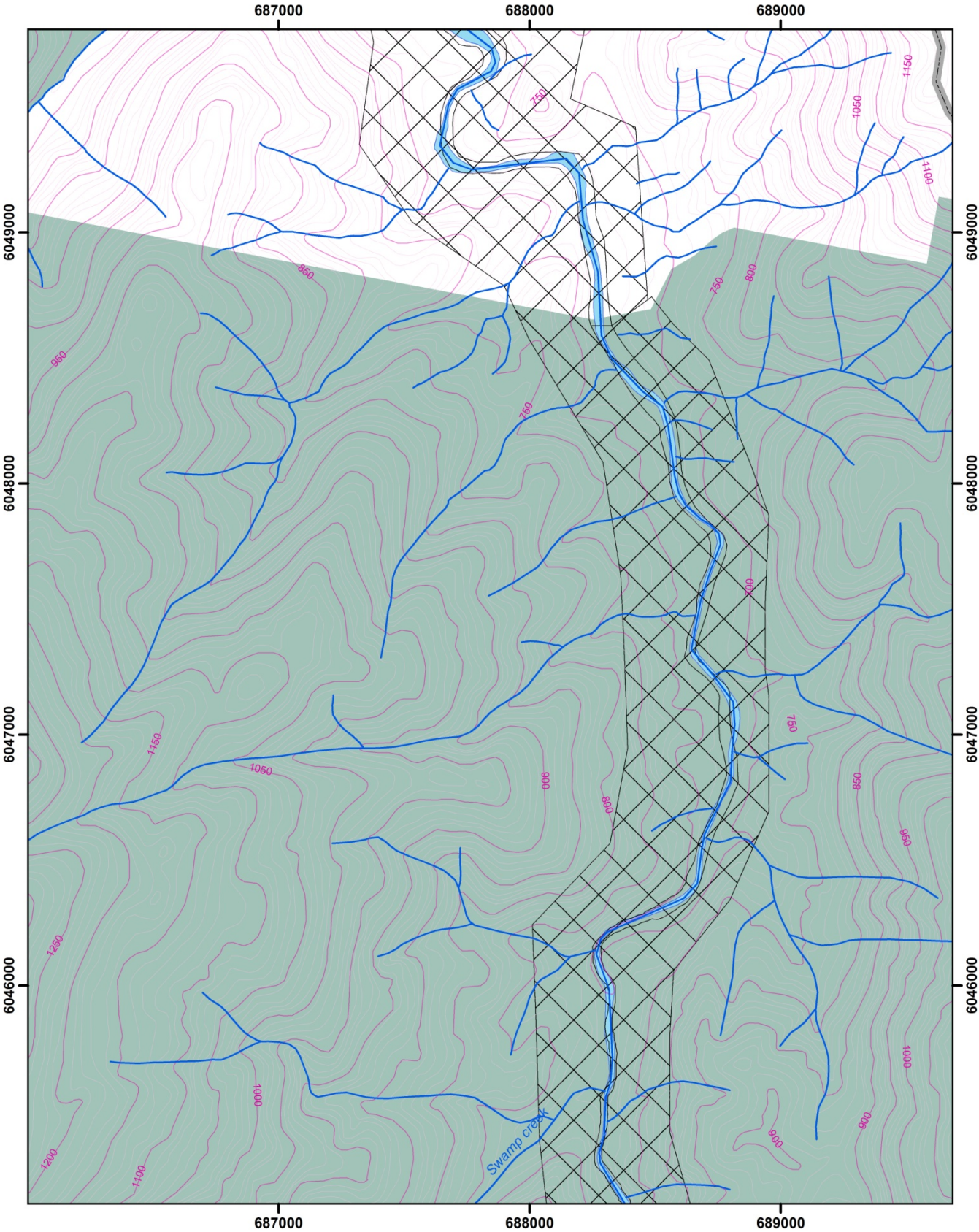

Appendix 3

Naas River

Vegetation Dominance Change

Map Number 3.7b

1:20,000

0 125 250 500 Meters

N

Gates
Fences
Roads
ACT Border
River

Contours

10m intervals
50m intervals
Namadgi NP

Vegetation Dominance Change

Exotic
Native; No change

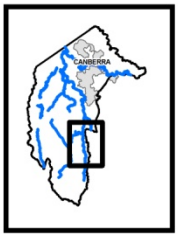

Contact Details **Date:** 22nd July, 2009

ACT Government
Conservation, Planning and Research
Gungahlin Homestead,
Barton Highway,
PO Box 158 Canberra ACT 2601
Telephone 13 22 81

Disclaimer: ACT Government does not warrant that the data is free from errors.

Data Copyright: © Australian Capital Territory, Canberra 2009

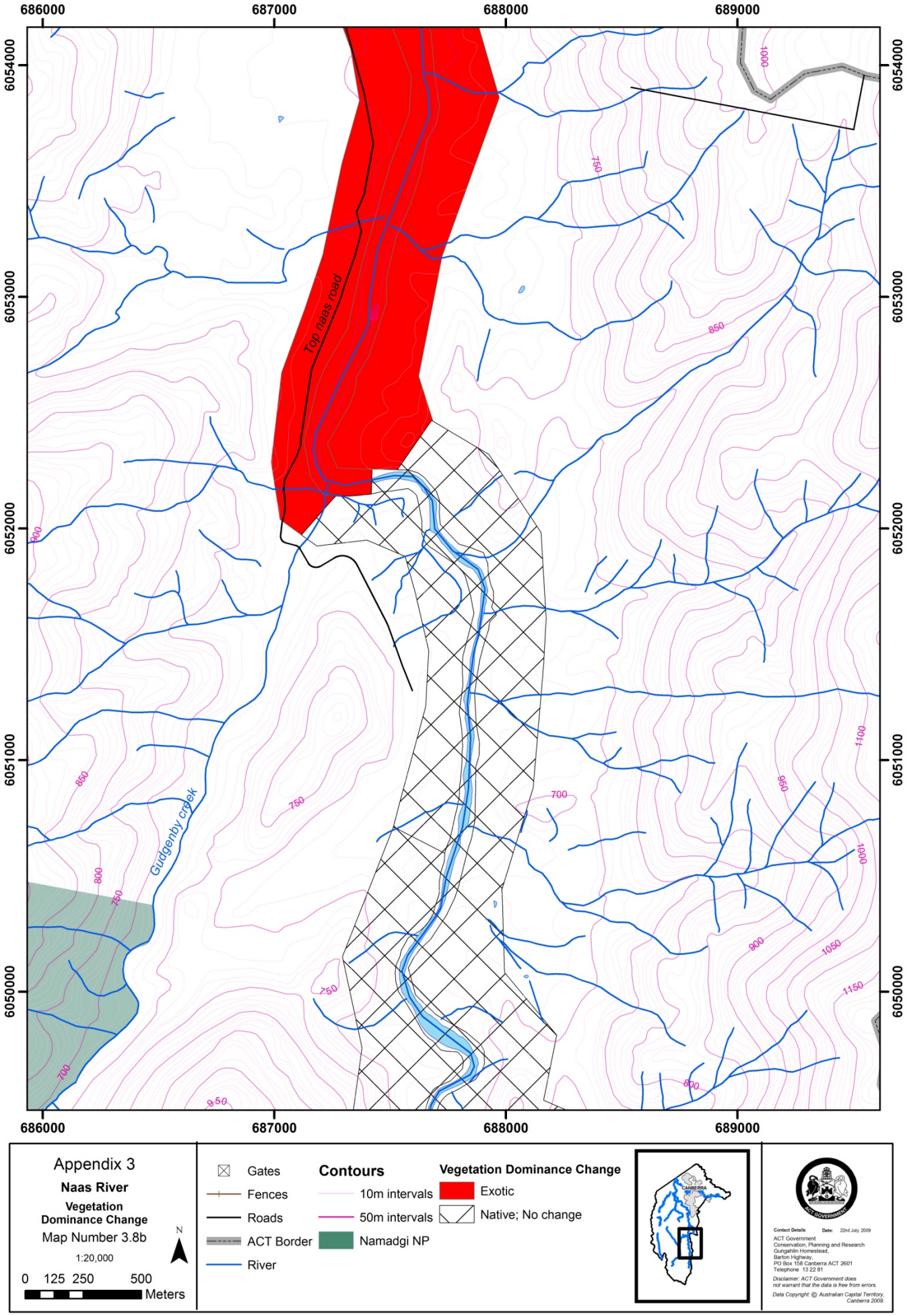

686000
687000
688000
689000
6054000
6053000
6052000
6051000
6050000
Top naas road
Gudgenby creek
1000
750
850
900
800
700
950
1100
1050
1150
Appendix 3
Naas River
Vegetation Dominance Change
Map Number 3.8b
1:20,000
0 125 250 500
Meters
N
Gates
Fences
Roads
ACT Border
River
Contours
10m intervals
50m intervals
Namadgi NP
Vegetation Dominance Change
Exotic
Native; No change
CANBERRA
ACT GOVERNMENT
Contact Details
Date: 22nd July, 2009
ACT Government
Conservation, Planning and Research
Gungahlin Homestead,
Barton Highway,
PO Box 158 Canberra ACT 2601
Telephone 13 22 81
Disclaimer: ACT Government does not warrant that the data is free from errors.
Data Copyright: © Australian Capital Territory, Canberra 2009.

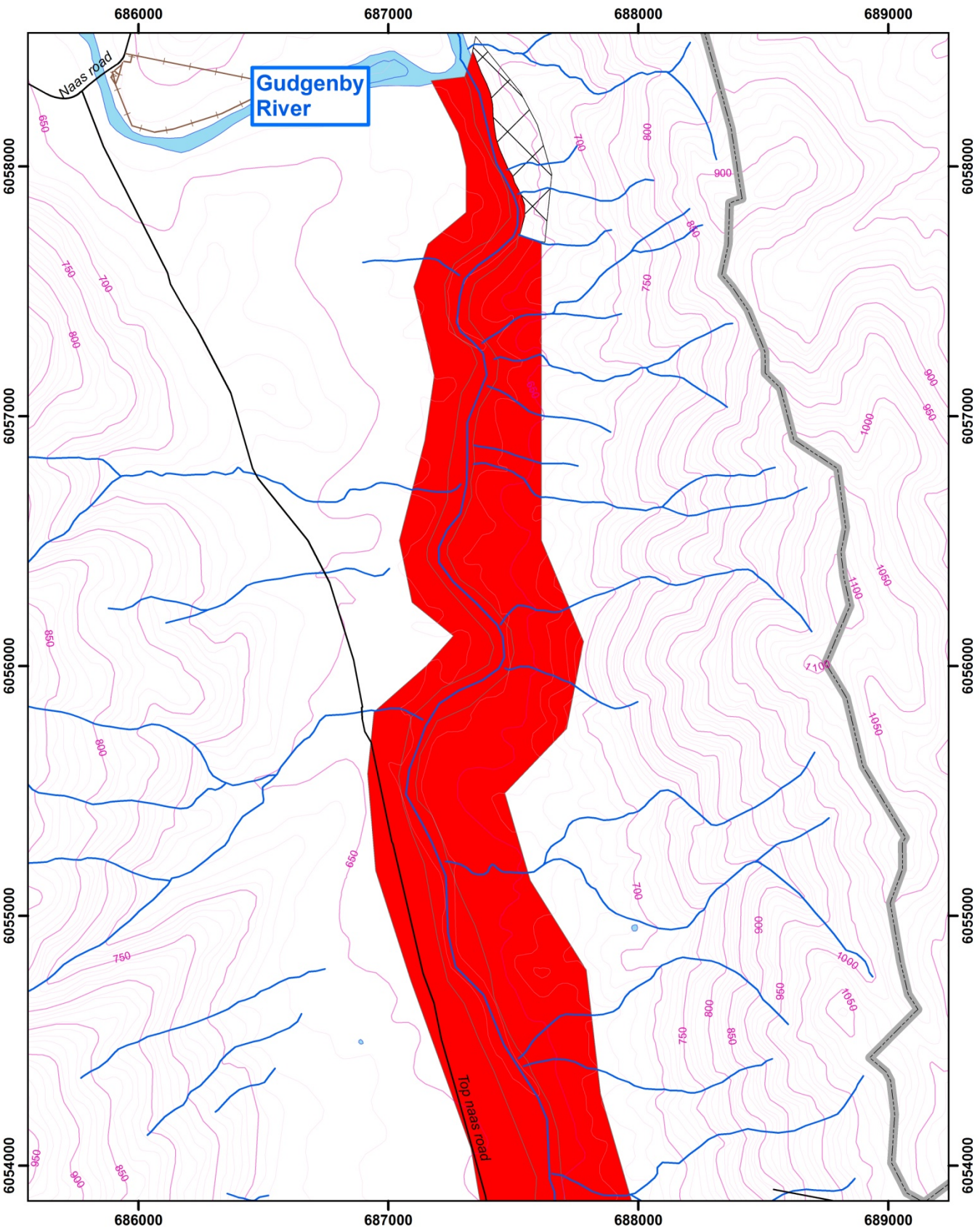

Appendix 3

Naas River

Vegetation Dominance Change

Map Number 3.9b

1:20,000

0 125 250 500 Meters

N

Gates
Fences
Roads
ACT Border
River

Contours

10m intervals
50m intervals
Namadgi NP

Vegetation Dominance Change

Exotic
Native; No change

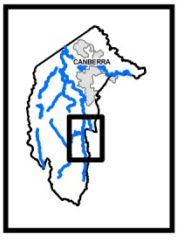

Contact Details Date: 22nd July, 2009
ACT Government
Conservation, Planning and Research
Gungahlin Homestead,
Barton Highway,
PO Box 158 Canberra ACT 2601
Telephone 13 22 81

Disclaimer: ACT Government does not warrant that the data is free from errors.

Data Copyright: © Australian Capital Territory, Canberra 2009
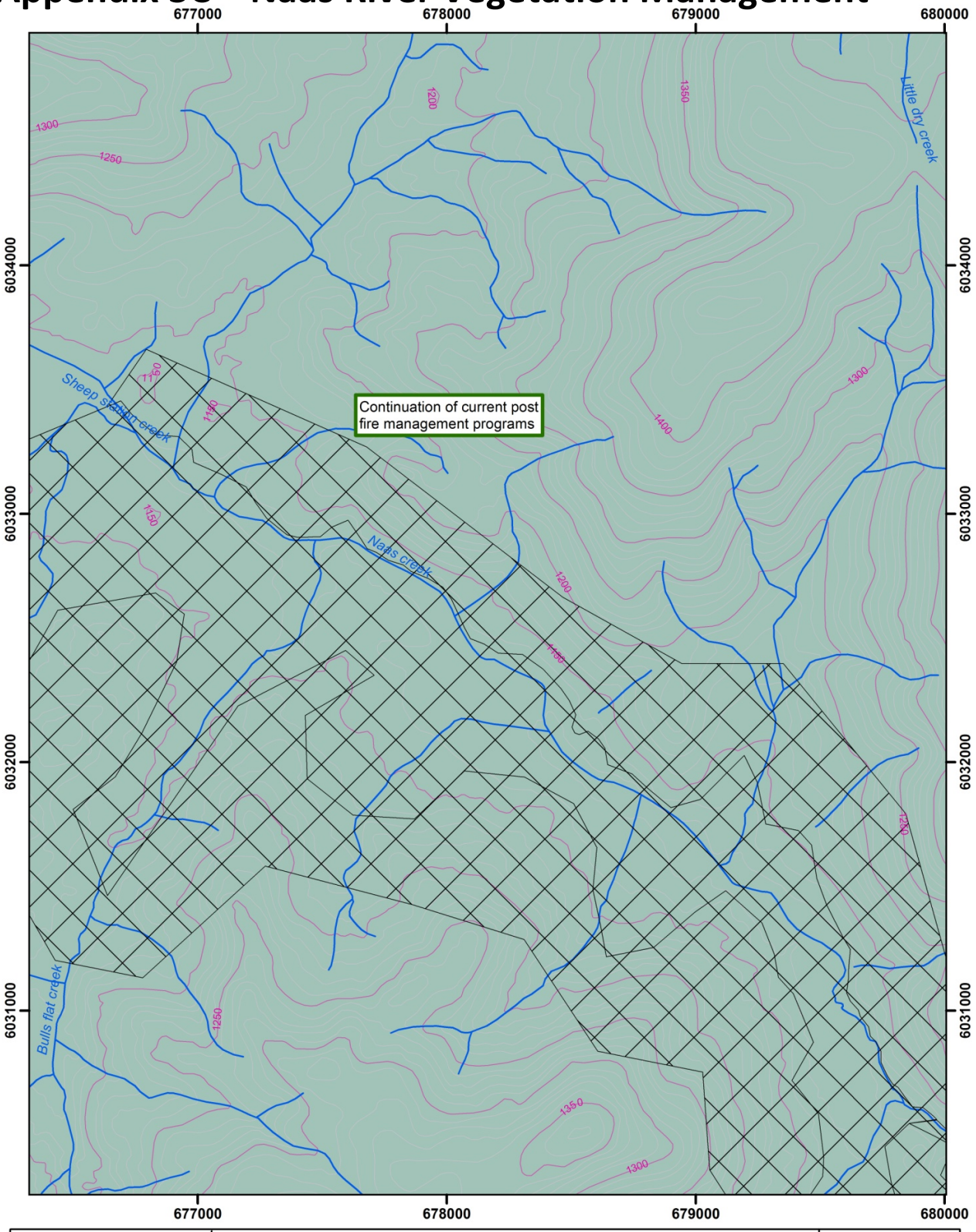
Appendix 3C – Naas River Vegetation Management